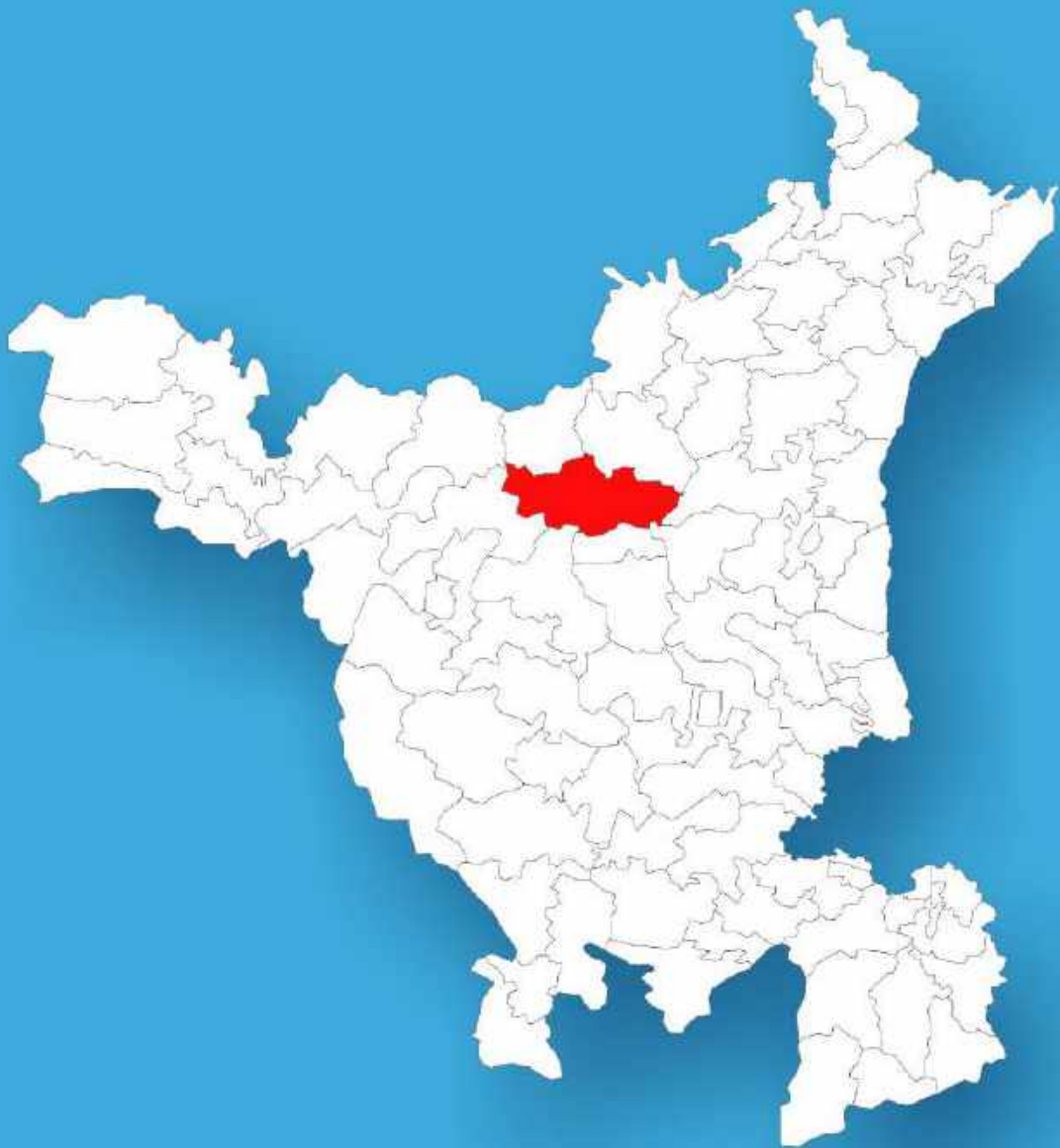




Haryana

Assembly Factbook™

Uchana Kalan Assembly Constituency



Key Electoral Data of Uchana Kalan
Assembly Constituency (Vidhan Sabha)

Haryana
Assembly FactbookTM
Uchana Kalan Assembly Constituency



Uchana Kalan Vidhan Sabha

Editor & Director

Dr. R.K. Thukral

Research Editor

Dr. Shafeeq Rahman

Compiled, Researched and Published by Datanet India Pvt. Ltd.

D-100, 1st Floor,

Okhla Industrial Area, Phase-I,
New Delhi- 110020.

Ph.: 91-11- 43580781-84

Email : support@indiastatpublications.com

Website : www.indiastatelections.com

Online Book Store :

www.indiastatpublications.com

Report No. : AFB/HR-37-0125

ISBN : 978-93-5293-551-2

First Edition : January, 2018

Eighth Updated Edition : January, 2025

Price : Rs. 11500/-

US\$ 310

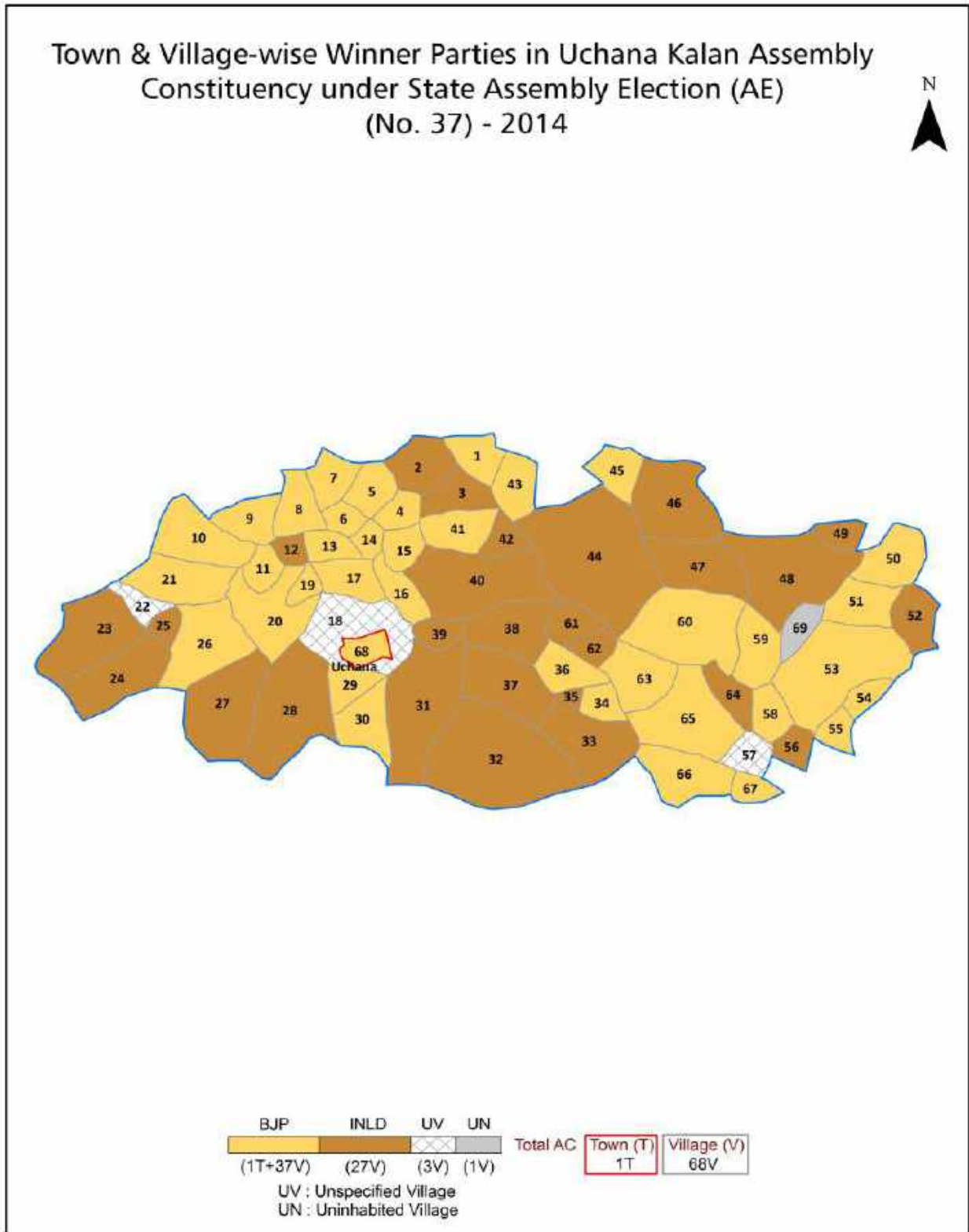
© Datanet India Pvt. Ltd.

All rights reserved. No part of this book may be reproduced, stored in a retrieval system or transmitted in any form or by any means, mechanical photocopying, photographing, scanning, recording or otherwise without the prior written permission of the publisher. Please refer to Disclaimer at page no. 192 for the use of this publication.

Printed in India

No.	Particulars	Page No.
	Introduction	
1	Assembly Constituency - (Vidhan Sabha) at a Glance Features of Assembly as per Delimitation Commission of India (2008)	1-2
	Location and Political Maps	
2	Location Map Boundaries of Assembly Constituency - (Vidhan Sabha) in District Boundaries of Assembly Constituency under Parliamentary Constituency - (Lok Sabha) Town & Village-wise Winner Parties- 2024-PE, 2024-AE, 2019-PE, 2019-AE, 2014-PE, 2014-AE, 2009-PE and 2009-AE	3-11
	Administrative Setup (2011)	
3	District Sub-district Towns Villages Inhabited Villages Uninhabited Villages Village Panchayat Intermediate Panchayat	12-16
	Demographics (2011)	
4	Population Households Rural/Urban Population Towns and Villages by Population Size Sex Ratio (Total & 0-6 Years) Religious Population Social Population Literacy Rate	17-18
	Electoral Features	
5	Important Dates of Last Elections Held Electors by Gender Service Electors Voters Voters Turnout Polling Stations & Average Number of Electors per Polling Station Electors by Age Group Present Elected Representatives	19-24
	Historical Summary Election Results	
6	Vote Share of Major Parties Winning Margin (Number & Percentage) Polarity of Parties Summary Result of Assembly Segment of Parliamentary Elections 2024, 2019, 2014, 2009, 2004 and 1999 Summary Result of Assembly Elections 2024, 2019, 2014, 2009, 2005, 2000, 1996, 1991, 1987, 1982 and 1977	25-45
	Polling Station Level Election Results	
7	Name and Number of Polling Station 2024-PE, 2024-AE, 2019-PE, 2019-AE, 2014-PE, 2014-AE, 2009-PE and 2009-AE Polling Station-wise Electors, Voters & Voters Turnout 2024-PE, 2024-AE, 2019-PE, 2019-AE, 2014-PE, 2014-AE, 2009-PE and 2009-AE Polling Station wise Elections Results 2024-PE, 2024-AE, 2019-PE, 2019-AE, 2014-PE, 2014-AE, 2009-PE and 2009-AE	46-169
	Share of Assembly Constituency	
8	Share of Assembly Constituency - (Vidhan Sabha) in State, District and Parliamentary Constituency - (Lok Sabha)	170
	Socio-Economic Amenities (2011)	
9	Access to Administrative Units Agricultural, Manufacturing and Industrial Commodities Demographic Indicators Education Health & Manpower Drinking Water Supply Sanitation Entertainment and Recreations Infrastructure Power Food Allocation Distribution and Marketing of Agriculture Commodities Infrastructure Transport and Road Infrastructure Communication Banking and Financial Services Land Use Irrigation Source	172-186
10	Abbreviation & Sources	188-190
11	Disclaimer	192

Location & Political Map



Administrative Setup

List of Village Panchayat & Intermediate Panchayat (Block) Name - 2011

Village Name	Village Panchayat Name	Intermediate Panchayat Name
Alewa (86)	Alewa (86)	Alewa
Alipura (126)	Alipura (126)	Uchana
Badhana (55)	Badhana (55)	Alewa
Baroda (113)	Baroda (113)	Uchana
Bhagwan Pura (96)	Bhagwan Pura (96)	Uchana
Bhongra (111)	Bhongra (111)	Uchana
Bhonsla (132)	Bhonsla (132)	Uchana
Bighana (79)	Bighana (79)	Alewa
Budain (110)	Budain (110)	Uchana
Chhattar (76)	Chhattar (76)	Uchana
Chuharpur (85)	Chuharpur (85)	Alewa
Daroli Khera (97)	Daroli Khera (97)	Uchana
Darond Khera (100)	Darond Khera (100)	Uchana
Dauhla (80)	Dauhla (80)	Alewa
Dhankhari (133)	Dhankhari (133)	Uchana
Dhillowal (82)	Dhillowal (82)	Alewa
Dumarkha Kalan (119)	Dumarkha Kalan (119)	Uchana
Dumarkha Khurd (120)	Dumarkha Khurd (120)	Uchana
Durana (53)	Durana (53)	Alewa
Durjanpur (101)	Durjanpur (101)	Uchana
Ghaso Kalan (117)	Ghaso Kalan (117)	Uchana
Ghaso Khurd (118)	Ghaso Khurd (118)	Uchana
Ghogharian (130)	Ghogharian (130)	Uchana
Gohian (88)	Gohian (88)	Alewa
Hassanpur (83)	Hassanpur (83)	Alewa
Jheel (95)	Jheel (95)	Uchana
Jiwanpur (93)	Jiwanpur (93)	Jind
Kabarchha (124)	Kabarchha (124)	Uchana
Kachrana Kalan (78)	Kachrana Kalan (78)	Alewa

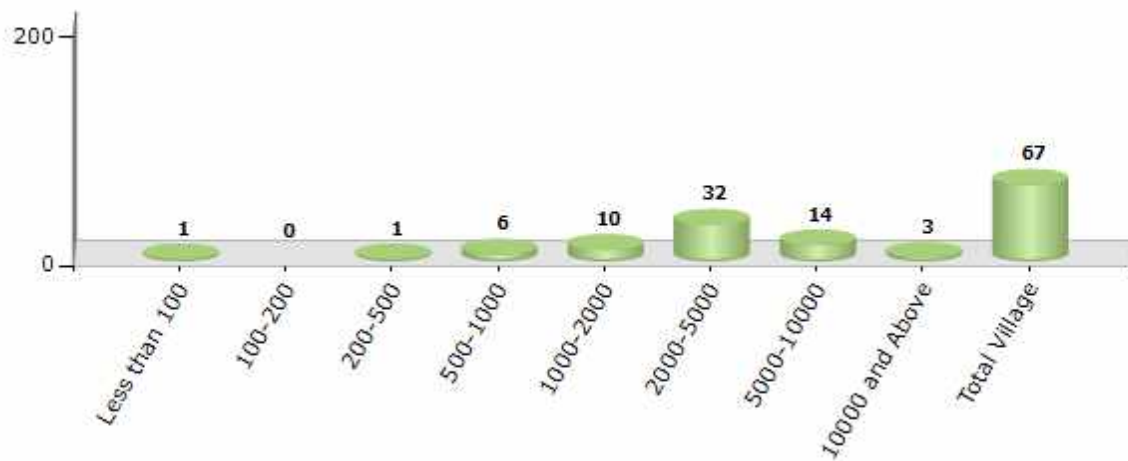
Contd....

Demographics

Number of Villages by Population Size - 2011

Less than 100	100-200	200-500	500-1000	1000-2000	2000-5000	5000-10000	10000 and Above	Total Village
1	0	1	6	10	32	14	3	67

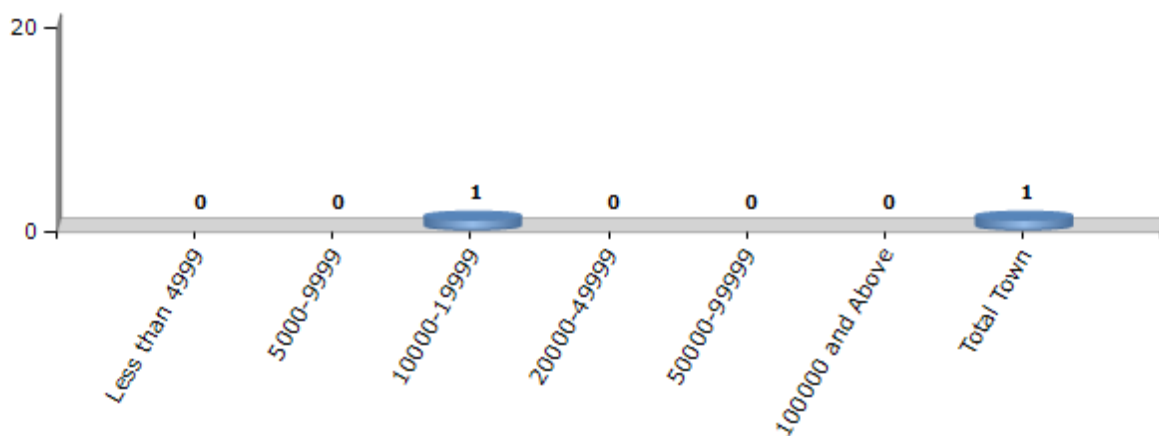
Number of Villages by Population Size - 2011



Number of Towns by Population Size - 2011

Less than 4999	5000-9999	10000-19999	20000-49999	50000-99999	100000 and Above	Total Town
0	0	1	0	0	0	1

Number of Towns by Population Size - 2011

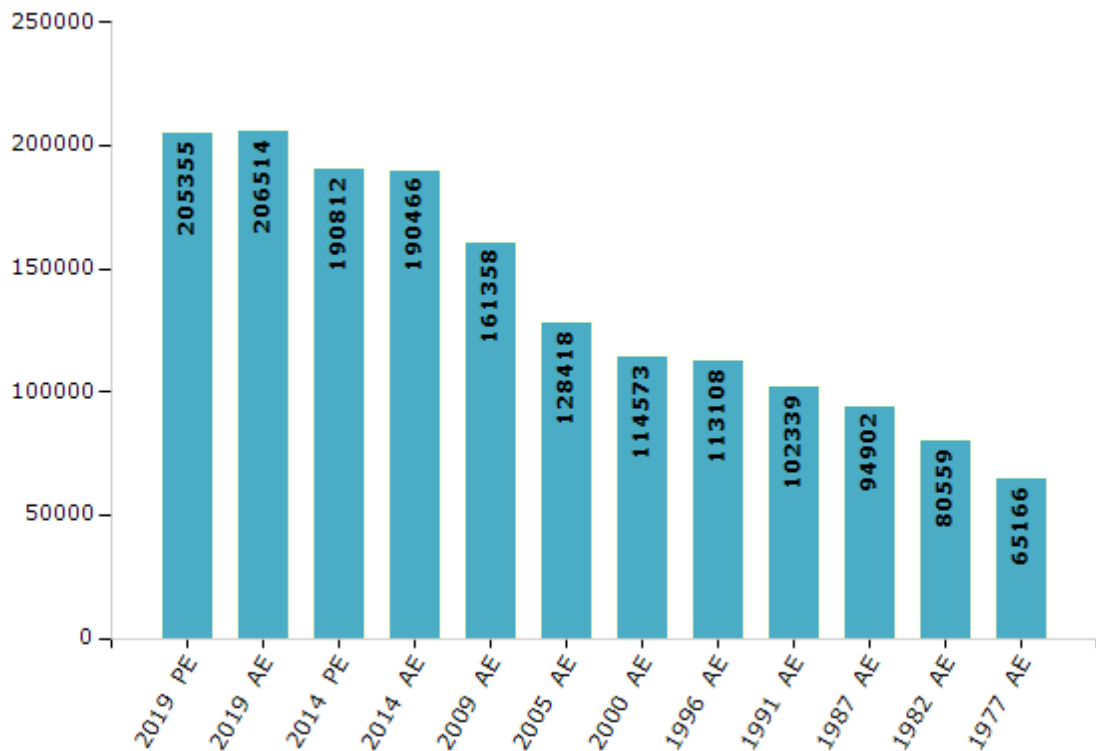


Electoral Features

Electors by Male & Female

Year	Male	Female	Others	Total	Year	Male	Female	Others	Total
2019 PE	112434	92921	0	205355	1999 PE	-	-	-	-
2019 AE	112865	93649	0	206514	1996 AE	62193	50915	-	113108
2014 PE	105636	85176	0	190812	1991 AE	55256	47083	-	102339
2014 AE	104846	85620	0	190466	1987 AE	50256	44646	-	94902
2009 PE	-	-	-	-	1982 AE	42894	37665	-	80559
2009 AE	89246	72112	-	161358	1977 AE	34272	30894	-	65166
2005 AE	70345	58073	-	128418	1972 AE	-	-	-	-
2004 PE	-	-	-	-	1968 AE	-	-	-	-
2000 AE	62811	51762	-	114573	1967 AE	-	-	-	-

Number of Electors



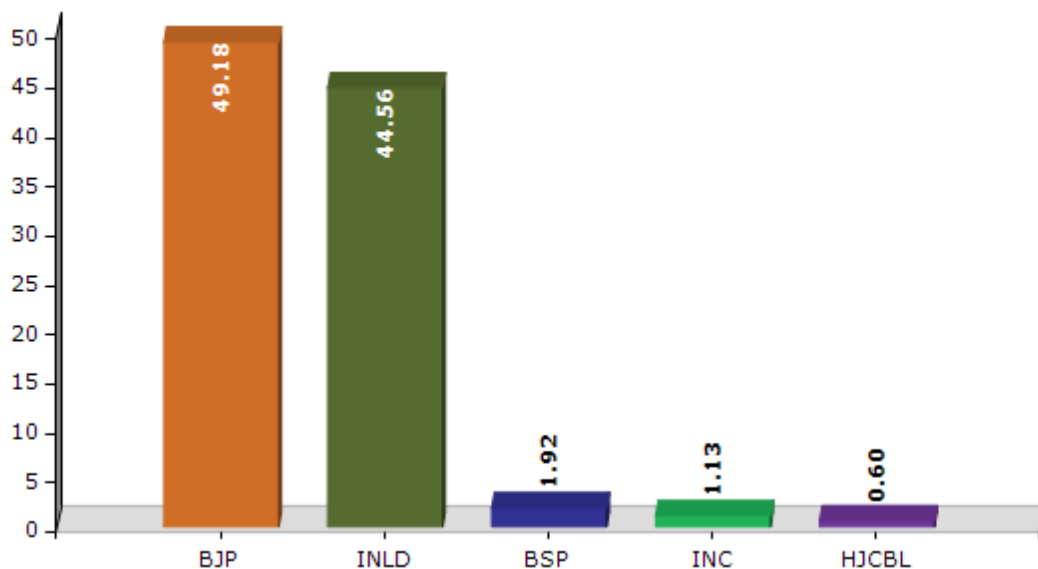
Note : AE : Assembly Election, PE : Assembly Segment of Parliamentary Election

Historical Summary Election Results

Summary Result of Assembly Election - 2014

Candidate Name	Party	Votes	Votes %
Prem Lata	BJP	79674	49.18
Dushyant Chautala	INLD	72194	44.56
Randheer	BSP	3112	1.92
Bhag Singh	INC	1838	1.13
Bijender Kumar	HJCBL	974	0.6
Surender	HaLP	728	0.45
Dilbag Singh	IND	639	0.39
Inder Datt	CPI	612	0.38
Jodha	CPM	586	0.36
Balwan Singh	IND	571	0.35
Rakesh	RARS	340	0.21
Jagroop Singh	SP	295	0.18
Amit	RASAP	102	0.06
Anoop Kumar	SMBHP	83	0.05
	NOTA	268	0.17

Votes Percentage of Top Parties - 2014



Polling Station Level Election Results

Number and Name of Polling Stations (PS) (2019 AE)

Number of Polling Stations	Name of Polling Stations	Number of Polling Stations	Name of Polling Stations
1	Govt. High School, Dumarkhan Kalan	22	Govt. High School, Thua
2	Govt. High School, Dumarkhan Kalan	23	Govt. High School, Thua
3	Govt. High School, Dumarkhan Kalan	24	Govt. High School, Thua
4	Ramdasia Chaupal, Dumarkhan Kalan	25	Govt. Girls High School, Thua
5	Govt. High Scholl, Sudkain Kalan	26	Govt. Girls High School, Thua
6	Govt. High Scholl, Sudkain Kalan	27	Govt. Senior Secondary School, Chhattar
7	Govt. High Scholl, Sudkain Kalan	28	Govt. Senior Secondary School, Chhattar
8	Govt. High School, Sudkain Khurd	29	Govt. Senior Secondary School, Chhattar
9	Govt. High School, Sudkain Khurd	30	Govt. Sr. Sec. School Primary Section, Chhatar
10	Govt. High School, Sudkain Khurd	31	Govt. Sr. Sec. School Primary Section, Chhatar
11	Govt. Senior Secondary School, Lodhar	32	Govt. Girls Senior Secondary School, Chhattar
12	Govt. Senior Secondary School, Lodhar	33	Baba Mansha Nath Vidhya Mandir, Chhattar
13	Govt. Senior Secondary School, Lodhar	34	Govt. Girls Senior Secondary School, Chhattar
14	Govt. Primary School Lodhar	35	Govt. Girls Senior Secondary School, Chhattar
15	Govt. High School, Mandikalan	36	Govt. Middle School, Khera Gain Dewala
16	Govt. High School, Mandikalan	37	Govt. Middle School, Khera Gain Dewala
17	Govt. High School, Mandikalan	38	Govt. Middle School, Alipura
18	Govt. High School, Sandil	39	Balmiki Chaupal, Alipura
19	Govt. High School, Sandil	40	Govt. Middle School, Alipura
20	Govt. High School, Sandil	41	Govt. Middle School, Alipura
21	Ramdasian Chaupal, Sandil	42	Govt. High School, Kabarchha

Contd....

Polling Station Level Election Results

Polling Station-wise Votes Secured by Overall Top Five Parties in Uchana Kalan Assembly in Assembly Election (AE) under Hisar Parliamentary Constituency in Haryana (2019)

No. of Polling Station	Winner - Dushyant Chautala (JNJP)	Runner-up - Prem Lata (BJP)	3rd - Samarjit (BSP)	4th - Raghvir (IND)	5th - Bal Ram (INC)	NOTA	Other	Total Votes Secured
36	485	169	38	1	5	1	120	819
37	364	56	0	18	1	0	22	461
38	563	136	3	7	6	2	7	724
39	233	133	133	1	5	5	9	519
40	302	188	0	112	2	2	7	613
41	278	163	0	125	1	2	7	576
42	375	121	1	135	3	0	9	644
43	397	173	1	70	1	0	9	651
44	270	215	256	12	15	6	34	808
45	621	176	1	62	13	2	28	903
46	346	274	0	40	8	4	9	681
47	345	343	18	4	0	5	13	728
48	195	520	0	49	3	3	5	775
49	311	347	57	1	12	7	17	752
50	203	348	4	1	9	2	3	570
51	383	172	51	14	10	3	12	645
52	384	231	0	63	7	0	5	690
53	481	313	5	4	4	3	16	826
54	472	311	17	2	8	1	16	827
55	448	269	0	0	0	0	12	729
56	579	307	1	43	45	2	37	1014
57	334	293	37	4	82	6	83	839
58	551	264	0	18	4	4	15	856
59	521	347	2	0	14	4	18	906
60	420	225	33	2	5	2	24	711
61	209	240	2	74	7	1	11	544
62	418	182	25	114	8	2	16	765
63	219	256	12	63	2	8	9	569
64	401	152	70	33	7	1	12	676
65	281	250	64	13	0	9	12	629
66	360	309	0	15	8	2	5	699
67	288	469	0	107	2	1	4	871
68	98	274	22	13	4	2	5	418
69	237	421	0	17	0	0	5	680
70	118	233	0	174	0	0	1	526

Contd....

Polling Station Level Election Results

Winner, Runner-up and 3rd Party Position & Winning Margin According to Polling Stations in Uchana Kalan Assembly in Assembly Election (AE) under Hisar Parliamentary Constituency in Haryana (2019)

Polling Station Number	Winner Party	Winner Votes (%)	Runner-up Party	Runner-up Votes (%)	Winning Margin Votes (%)	Third Party	Third Party Votes (%)	Other Votes (%)
71	JNJP	744 (84.55)	BJP	84 (9.55)	660 (75)	IND (R)	33 (3.75)	19 (2.16)
72	JNJP	432 (60.59)	BJP	211 (29.59)	221 (31)	IND (R)	53 (7.43)	17 (2.38)
73	JNJP	863 (87.08)	BJP	59 (5.95)	804 (81.13)	IND (R)	51 (5.15)	18 (1.82)
74	JNJP	815 (86.24)	BJP	112 (11.85)	703 (74.39)	AAP	6 (0.63)	12 (1.27)
75	BJP	401 (44.21)	JNJP	257 (28.34)	144 (15.87)	BSP	180 (19.85)	69 (7.61)
76	JNJP	522 (69.6)	BJP	192 (25.6)	330 (44)	INLD	10 (1.33)	26 (3.47)
77	JNJP	467 (77.06)	BJP	109 (17.99)	358 (59.07)	INC	24 (3.96)	6 (0.99)
78	JNJP	388 (76.38)	BJP	106 (20.87)	282 (55.51)	INC	10 (1.97)	4 (0.79)
79	BJP	168 (44.56)	JNJP	155 (41.11)	13 (3.45)	BSP	29 (7.69)	25 (6.63)
80	JNJP	352 (62.3)	BJP	162 (28.67)	190 (33.63)	INC	33 (5.84)	18 (3.19)
81	JNJP	445 (79.89)	BJP	85 (15.26)	360 (64.63)	INC	12 (2.15)	15 (2.69)
82	JNJP	559 (71.3)	INC	106 (13.52)	453 (57.78)	BJP	102 (13.01)	17 (2.17)
83	JNJP	209 (36.93)	BJP	143 (25.27)	66 (11.66)	BSP	134 (23.67)	80 (14.13)
84	JNJP	606 (85.11)	BJP	58 (8.15)	548 (76.96)	INC	38 (5.34)	10 (1.4)
85	JNJP	395 (81.44)	BJP	59 (12.16)	336 (69.28)	INC	25 (5.15)	6 (1.24)
86	JNJP	326 (61.28)	BJP	141 (26.5)	185 (34.78)	INC	61 (11.47)	4 (0.75)
87	JNJP	300 (37.17)	BJP	217 (26.89)	83 (10.28)	BSP	206 (25.53)	84 (10.41)
88	JNJP	374 (63.82)	IND (R)	88 (15.02)	286 (48.8)	INC	60 (10.24)	64 (10.92)
89	JNJP	342 (48.58)	BSP	155 (22.02)	187 (26.56)	BJP	108 (15.34)	99 (14.06)
90	JNJP	369 (52.49)	IND (R)	190 (27.03)	179 (25.46)	BJP	93 (13.23)	51 (7.25)
91	JNJP	620 (68.81)	BJP	170 (18.87)	450 (49.94)	INC	88 (9.77)	23 (2.55)
92	JNJP	559 (77.32)	INC	73 (10.1)	486 (67.22)	BJP	59 (8.16)	32 (4.43)
93	JNJP	413 (72.46)	BJP	94 (16.49)	319 (55.97)	INC	45 (7.89)	18 (3.16)
94	JNJP	414 (61.7)	BJP	169 (25.19)	245 (36.51)	INC	63 (9.39)	25 (3.73)
95	JNJP	333 (48.26)	BJP	153 (22.17)	180 (26.09)	BSP	137 (19.86)	67 (9.71)
96	BSP	234 (33.33)	JNJP	218 (31.05)	16 (2.28)	BJP	140 (19.94)	110 (15.67)
97	BJP	208 (54.03)	JNJP	138 (35.84)	70 (18.19)	INC	22 (5.71)	17 (4.42)
98	BSP	356 (50.21)	JNJP	204 (28.77)	152 (21.44)	BJP	90 (12.69)	59 (8.32)
99	BJP	271 (39.79)	JNJP	262 (38.47)	9 (1.32)	IND (R)	103 (15.12)	45 (6.61)
100	INC	208 (42.98)	JNJP	141 (29.13)	67 (13.85)	BSP	87 (17.98)	48 (9.92)
101	JNJP	539 (55.4)	BJP	335 (34.43)	204 (20.97)	IND (R)	47 (4.83)	52 (5.34)
102	JNJP	357 (57.95)	BJP	174 (28.25)	183 (29.7)	IND (R)	65 (10.55)	20 (3.25)
103	JNJP	444 (64.25)	BJP	158 (22.87)	286 (41.38)	INC	54 (7.81)	35 (5.07)
104	JNJP	438 (70.65)	BJP	125 (20.16)	313 (50.49)	INC	51 (8.23)	6 (0.97)
105	JNJP	331 (44.37)	BJP	249 (33.38)	82 (10.99)	IND (R)	120 (16.09)	46 (6.17)

Contd....

Socio-Economic Amenities - Rural

Access to Education Facilities

Particulars	Number of Villages (% of Population)				
	Available	Not Available	If Not Available (Distance of Nearest Facility)		
			A	B	C
Govt. Primary School	65 (100)	2 (0)	1 (0)	1 (0)	0 (0)
Private Primary School	33 (64)	34 (36)	0 (0)	0 (0)	0 (0)
Govt. Middle School	60 (97)	7 (3)	5 (2)	1 (0)	0 (0)
Private Middle School	26 (51)	41 (49)	0 (0)	0 (0)	0 (0)
Govt. Secondary School	46 (86)	21 (14)	14 (9)	4 (2)	0 (0)
Private Secondary School	17 (33)	50 (67)	0 (0)	0 (0)	0 (0)
Govt. Senior Secondary School	17 (41)	50 (59)	27 (28)	13 (14)	7 (14)
Private Senior Secondary School	7 (17)	60 (83)	0 (0)	0 (0)	0 (0)
Govt. Arts and Science Degree College	0 (0)	67 (100)	1 (2)	7 (8)	42 (62)
Private Arts and Science Degree College	0 (0)	67 (100)	1 (1)	4 (4)	12 (22)
Govt. Engineering College	0 (0)	67 (100)	0 (0)	0 (0)	57 (88)
Private Engineering College	0 (0)	67 (100)	0 (0)	0 (0)	10 (12)
Govt. Medicine College	0 (0)	67 (100)	0 (0)	0 (0)	67 (100)
Private Medicine College	0 (0)	67 (100)	0 (0)	0 (0)	0 (0)
Govt. Management Institute	0 (0)	67 (100)	0 (0)	3 (2)	58 (88)
Private Management Institute	0 (0)	67 (100)	0 (0)	1 (2)	5 (8)
Govt. Polytechnic	0 (0)	67 (100)	1 (2)	7 (7)	47 (71)
Private Polytechnic	2 (3)	65 (97)	2 (2)	1 (3)	7 (12)
Govt. Vocational Training School/ITI	1 (1)	66 (99)	3 (4)	11 (13)	51 (82)
Private Vocational Training School/ITI	0 (0)	67 (100)	0 (0)	0 (0)	1 (1)
Govt. Non Formal Training Centre	0 (0)	67 (100)	1 (0)	0 (0)	64 (97)
Private Non Formal Training Centre	0 (0)	67 (100)	0 (0)	0 (0)	2 (2)
Govt. School For Disabled	0 (0)	67 (100)	0 (0)	0 (0)	67 (100)
Private School For Disabled	0 (0)	67 (100)	0 (0)	0 (0)	0 (0)
Government Others	0 (0)	67 (100)	0 (0)	0 (0)	0 (0)
Private Others	0 (0)	67 (100)	0 (0)	0 (0)	0 (0)

Note : Distance A : Less than 5 km; B : Between 5-10 km; C : 10+ km.; Source : Data Analysis is based on 2011 Census.

DISCLAIMER

The Terms of Use and Disclaimer of Datanet India Private Limited (hereinafter referred to as "Datanet") for use of this analysis report of **Uchana Kalan Assembly Constituency (Uchana Kalan Vidhan Sabha)** :-

1. **Assembly Factbook™** is a Registered Trade Mark owned by Datanet.
2. All the maps are sketched and graphical representation only and have not been drawn to the scale and also not to represent the actual geographical area or boundary of the unit.
3. The data for the aforesaid analysis is based on authentic sources and has been culled from the various publications of Census, CSO and NSSO for district and block level data, various central and state government departments, Central & State Elections Commissions and the concerned Returning Officers' releases, Electoral Rolls, Election results and allied publications, internal assessment, surveys, estimates and analysis. Therefore, certain adjustment of data at micro level may have been done to arrive closer to the macro data.
4. Data have been provided on an "As Is" and "As AVAILABLE" basis
5. The colours shown in the maps or diagram and charts of a particular party, alliance or AC are indicative and do not represent them.
6. This publication which includes maps, sheets, graphs and data would be the property under copyright of Datanet only. The user may use these for its internal study, analysis and research purposes. It's public display, re-selling or any commercial uses by the user are not allowed.
7. Datanet has taken due care and caution in compilation and processing of data and allied information, but does not guarantee the accuracy, adequacy or completeness of any information/analysis and will be not responsible for any errors or omissions or for the results obtained from the use of such information/analysis.
8. All the contents for the publication have been culled from various authentic sources and Datanet reasonably believes such sources to be reliable, but does not make any representations, express or implied as to the accuracy or fitness of use of such information. The information or contents of the information/analysis do not constitute advice and should not be relied upon in making (or refraining from making) any decision. Any reliance placed upon the information provided by Datanet is the sole responsibility and strictly at the user's risk.
9. In no event will Datanet be liable for any damages (including, without limitation, damages for loss of business projects, or loss of profits) arising in contract, tort or otherwise from the use of or inability to use any of its contents, or from any action taken (or refrained from being taken) as a result of using the analysis or any of its contents. Datanet its directors, owners, editors, officials, employees, distributor and agents or any associate will not be liable for any errors in the information contained or any consequences arising from the use of the contents of the provided information/analysis.
10. If any provision of these terms and conditions is held invalid or illegal or unenforceable for any reason by any court of competent jurisdiction, such provision shall be severed and the remainder of provisions of the terms and conditions shall continue in full force and effect as if the Term of Use had been executed with the invalid, illegal or unenforceable provision eliminated.
11. If there are any discrepancies in the information provided, please bring it to attention of Datanet for suitable rectification measures.

**Buy Online This Complete Book At
Datanet India eBooks Store**

www.indiastatpublications.com

or go directly at

[http://www.indiastatpublications.com/
Assembly_factbook/Haryana/Hisar/ Uchana_Kalan](http://www.indiastatpublications.com/Assembly_factbook/Haryana/Hisar/Uchana_Kalan)

 **india**stat**elections**

