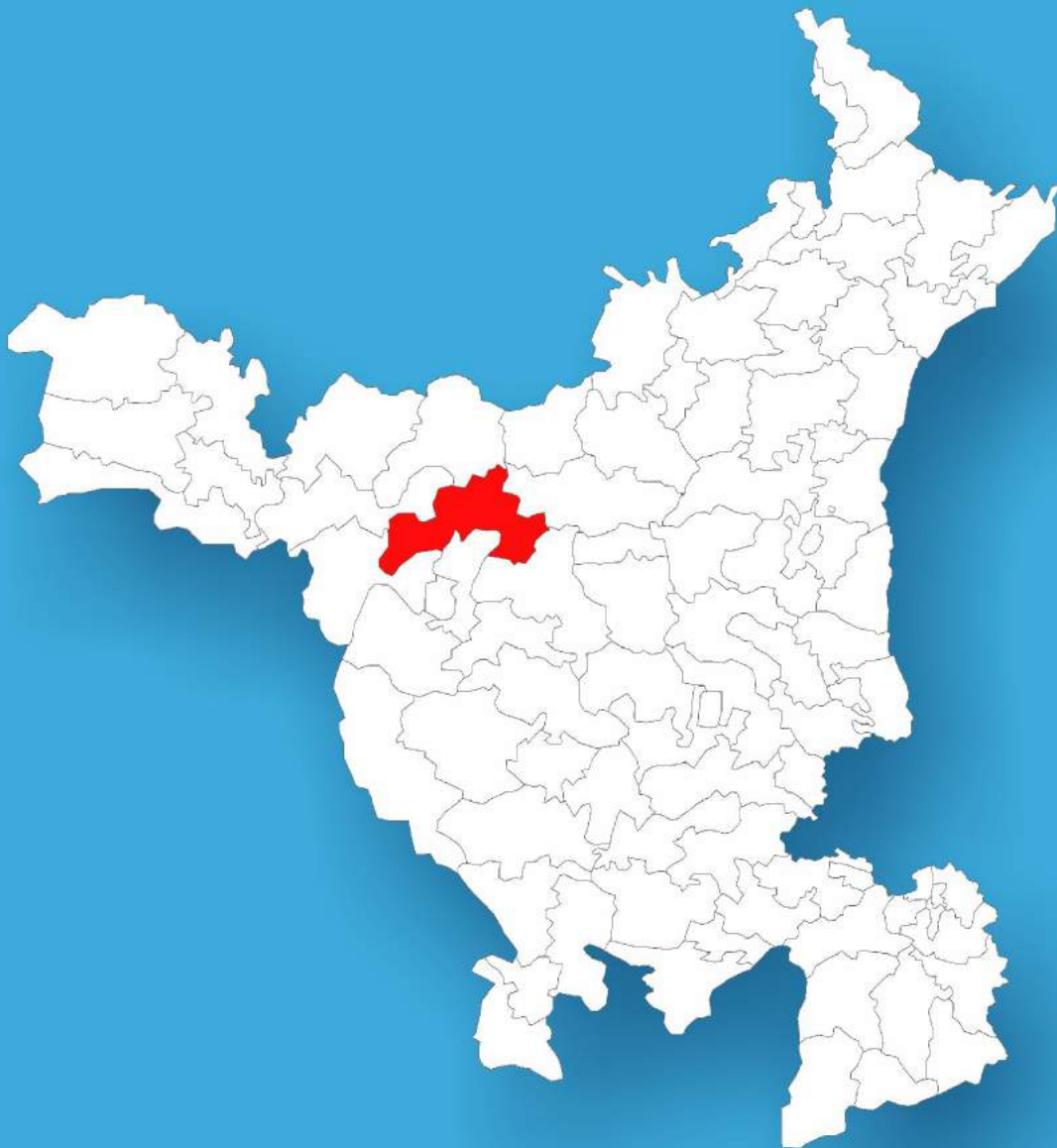




Haryana

# Assembly Factbook™

Uklana Assembly Constituency



Key Electoral Data of Uklana  
Assembly Constituency (Vidhan Sabha)

Haryana  
**Assembly Factbook**<sup>TM</sup>  
Uklana Assembly Constituency



Uklana Vidhan Sabha

## **Editor & Director**

Dr. R.K. Thukral

## **Research Editor**

Dr. Shafeeq Rahman

## **Compiled, Researched and Published by Datanet India Pvt. Ltd.**

D-100, 1st Floor,

Okhla Industrial Area, Phase-I,  
New Delhi- 110020.

Ph.: 91-11- 43580781-84

Email : support@indiastatpublications.com

Website : www.indiastatelections.com

## **Online Book Store :**

www.indiastatpublications.com

**Report No. :** AFB/HR-48-0624

**ISBN :** 978-93-5293-552-9

**First Edition :** January, 2018

**Seventh Updated Edition :** June, 2024

**Price :** Rs. 11500/-

US\$ 310

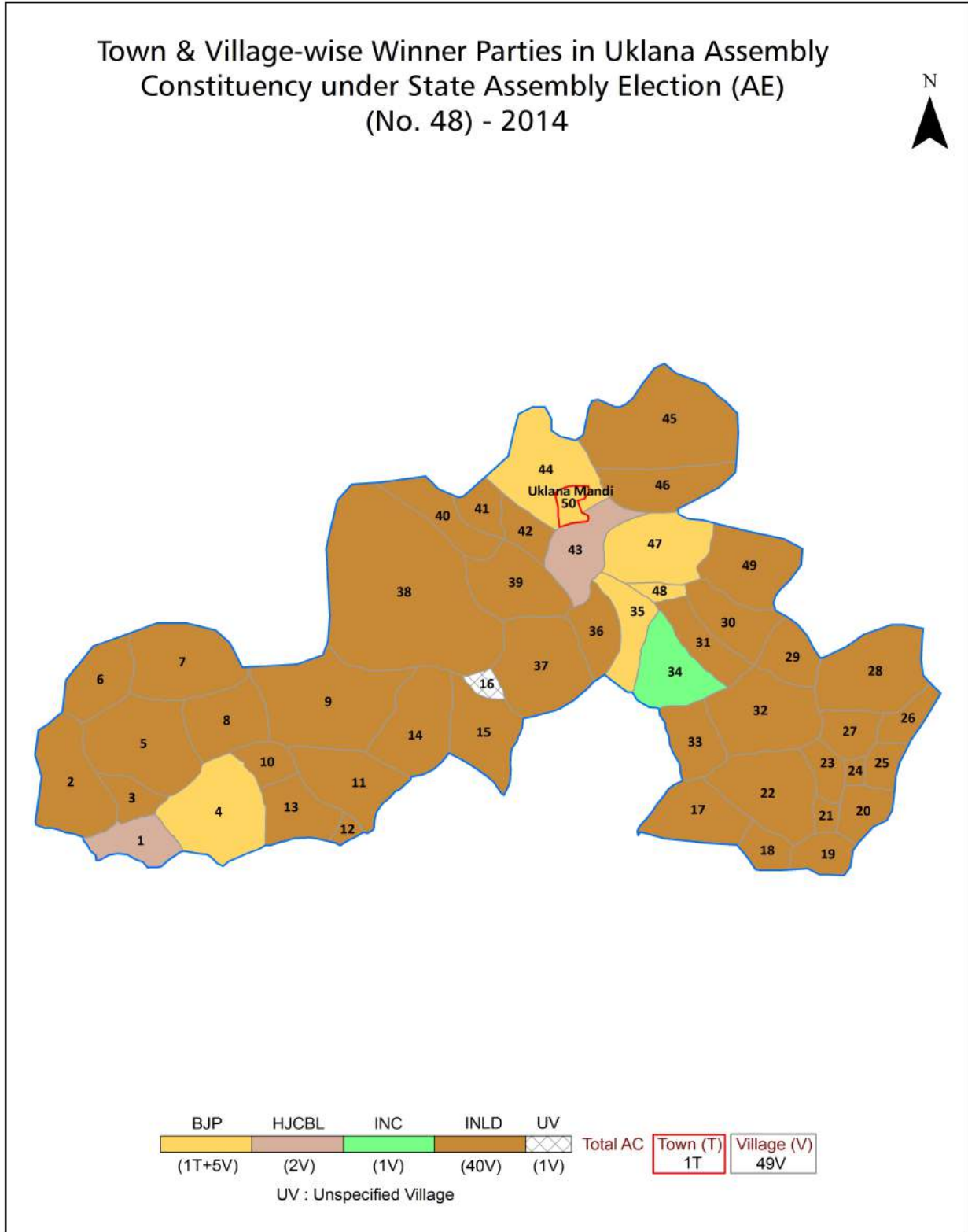
**© Datanet India Pvt. Ltd.**

All rights reserved. No part of this book may be reproduced, stored in a retrieval system or transmitted in any form or by any means, mechanical photocopying, photographing, scanning, recording or otherwise without the prior written permission of the publisher. Please refer to Disclaimer at page no. 168 for the use of this publication.

Printed in India

No.	Particulars	Page No.
	<b>Introduction</b>	
1	Assembly Constituency - (Vidhan Sabha) at a Glance   Features of Assembly as per Delimitation Commission of India (2008)	1-2
	<b>Location and Political Maps</b>	
2	Location Map   Boundaries of Assembly Constituency - (Vidhan Sabha) in District   Boundaries of Assembly Constituency under Parliamentary Constituency - (Lok Sabha)   Town & Village-wise Winner Parties- 2024-PE, 2019-PE, 2019-AE, 2014-PE, 2014-AE, 2009-PE and 2009-AE	3-11
	<b>Administrative Setup (2011)</b>	
3	District   Sub-district   Towns   Villages   Inhabited Villages   Uninhabited Villages   Village Panchayat   Intermediate Panchayat	12-14
	<b>Demographics (2011)</b>	
4	Population   Households   Rural/Urban Population   Towns and Villages by Population Size   Sex Ratio (Total & 0-6 Years)   Religious Population   Social Population   Literacy Rate	15-16
	<b>Electoral Features</b>	
5	Important Dates of Last Elections Held   Electors by Gender   Service Electors   Voters   Voters Turnout   Polling Stations & Average Number of Electors per Polling Station   Electors by Age Group   Present Elected Representatives	17-22
	<b>Historical Summary Election Results</b>	
6	Vote Share of Major Parties   Winning Margin (Number & Percentage   Polarity of Parties   Summary Result of Assembly Segment of Parliamentary Elections 2024, 2019, 2014 and 2009   Summary Result of Assembly Elections 2019, 2014 and 2009	23-34
	<b>Polling Station Level Election Results</b>	
7	Name and Number of Polling Station 2024-PE, 2019-PE, 2019-AE, 2014-PE, 2014-AE, 2009-PE and 2009-AE   Polling Station-wise Electors, Voters & Voters Turnout 2024-PE, 2019-PE, 2019-AE, 2014-PE, 2014-AE, 2009-PE and 2009-AE   Polling Station wise Elections Results 2024-PE, 2019-PE, 2019-AE, 2014-PE, 2014-AE, 2009-PE and 2009-AE	35-145
	<b>Share of Assembly Constituency</b>	
8	Share of Assembly Constituency - (Vidhan Sabha) in State, District and Parliamentary Constituency - (Lok Sabha)	146
	<b>Socio-Economic Amenities (2011)</b>	
9	Access to Administrative Units   Agricultural, Manufacturing and Industrial Commodities   Demographic Indicators   Education   Health & Manpower   Drinking Water Supply   Sanitation   Entertainment and Recreations Infrastructure   Power   Food Allocation Distribution and Marketing of Agriculture Commodities Infrastructure   Transport and Road Infrastructure   Communication   Banking and Financial Services   Land Use   Irrigation Source	148-162
10	<b>Abbreviation &amp; Sources</b>	164-166
11	<b>Disclaimer</b>	168

Location & Political Map



## Administrative Setup

### List of Village Panchayat & Intermediate Panchayat (Block) Name - 2011

Village Name	Village Panchayat Name	Intermediate Panchayat Name
Agroha(54)	Agroha(54)	Agroha
Badhawar(19)	Badhawar(19)	Barwala
Balak(130)	Balak(130)	Barwala
Banbhuri(10)	Banbhuri(10)	Barwala
Bayana Khera(16)	Bayana Khera(16)	Barwala
Bhada Khera(12)	Bhada Khera(12)	Barwala
Bhaini Badshahpur(125)	Bhaini Badshahpur(125)	Barwala
Bhairi Akbarpur(114)	Bhairi Akbarpur(114)	Uklana
Bithmara(85)	Bithmara(85)	Uklana
Bobua(120)	Bobua(120)	Barwala
Budha Khera(115)	Budha Khera(115)	Uklana
Chamar Khera(67)	Chamar Khera(67)	Uklana
Chhan(9)	Chhan(9)	Barwala
Daulatpur(124)	Daulatpur(124)	Uklana
Dhadh(18)	Dhadh(18)	Barwala
Gaibipur(122)	Gaibipur(122)	Barwala
Gianpura(15)	Gianpura(15)	Barwala
Hasangarh(118)	Hasangarh(118)	Barwala
Isharheri(126)	Isharheri(126)	Barwala
Kallar Bhaini(119)	Kallar Bhaini(119)	Uklana
Kanoh(58)	Kanoh(58)	Agroha
Kharak(17)	Kharak(17)	Barwala
Kharkhara(121)	Kharkhara(121)	Barwala
Khedar(127)	Khedar(127)	Barwala
Kirara(134)	Kirara(134)	Agroha
Kirmara(57)	Kirmara(57)	Agroha
Kirori(135)	Kirori(135)	Agroha
Kuleri(56)	Kuleri(56)	Agroha
Kumbha Khera(75)	Kumbha Khera(75)	Barwala

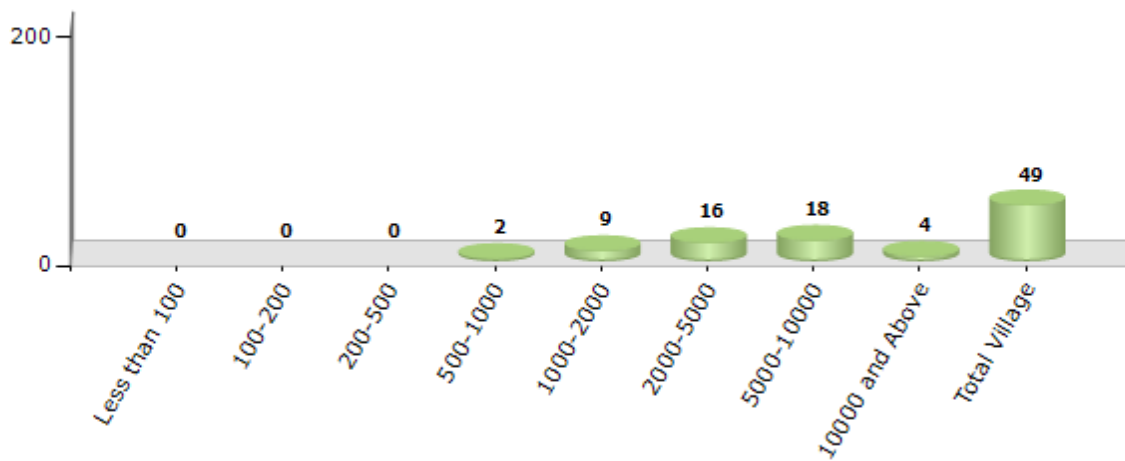
Contd....

## Demographics

### Number of Villages by Population Size - 2011

Less than 100	100-200	200-500	500-1000	1000-2000	2000-5000	5000-10000	10000 and Above	Total Village
0	0	0	2	9	16	18	4	49

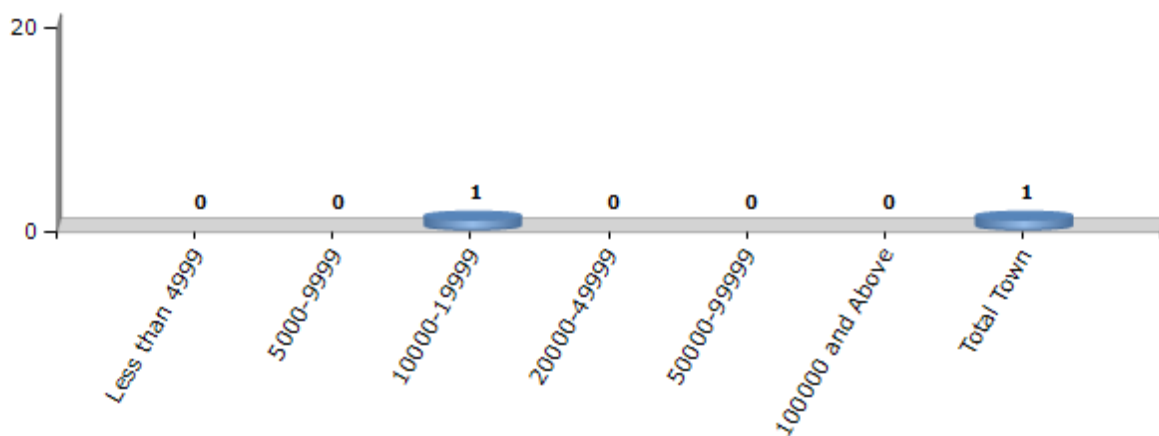
Number of Villages by Population Size - 2011



### Number of Towns by Population Size - 2011

Less than 4999	5000-9999	10000-19999	20000-49999	50000-99999	100000 and Above	Total Town
0	0	1	0	0	0	1

Number of Towns by Population Size - 2011

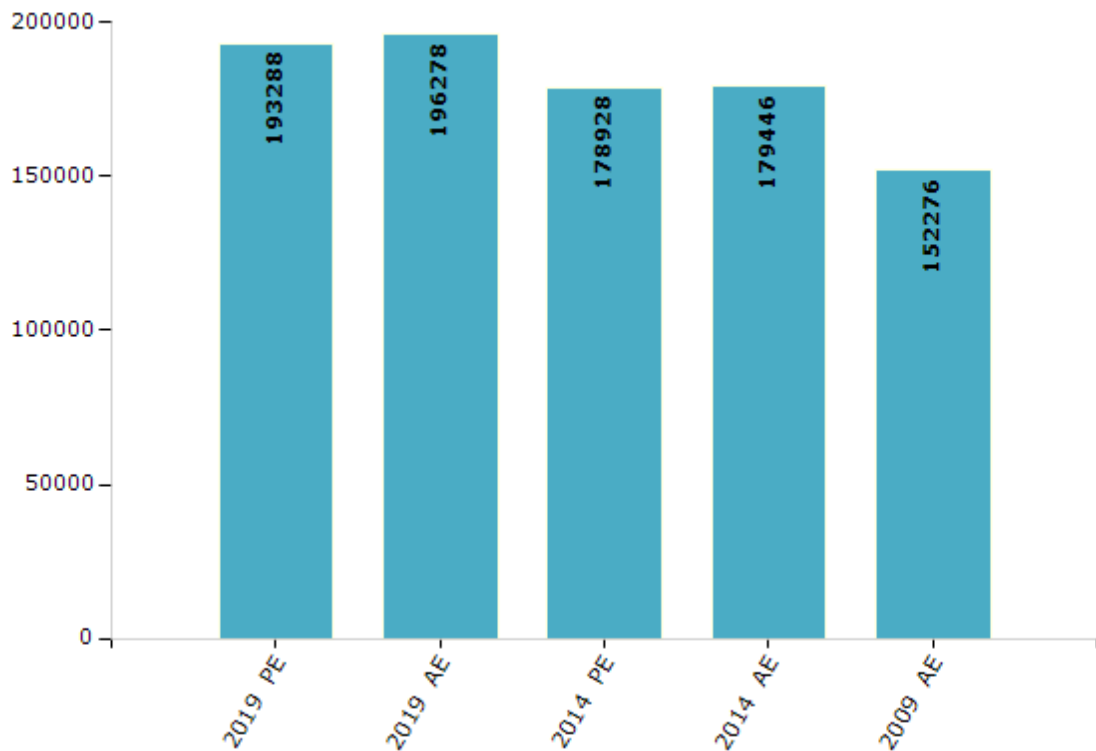


## Electoral Features

### Electors by Male & Female

Year	Male	Female	Others	Total	Year	Male	Female	Others	Total
2019 PE	104984	88302	2	193288	1999 PE	-	-	-	-
2019 AE	106459	89819	0	196278	1996 AE	-	-	-	-
2014 PE	98065	80863	0	178928	1991 AE	-	-	-	-
2014 AE	97861	81585	0	179446	1987 AE	-	-	-	-
2009 PE	-	-	-	-	1982 AE	-	-	-	-
2009 AE	83883	68393	-	152276	1977 AE	-	-	-	-
2005 AE	-	-	-	-	1972 AE	-	-	-	-
2004 PE	-	-	-	-	1968 AE	-	-	-	-
2000 AE	-	-	-	-	1967 AE	-	-	-	-

Number of Electors



Note : AE : Assembly Election, PE : Assembly Segment of Parliamentary Election

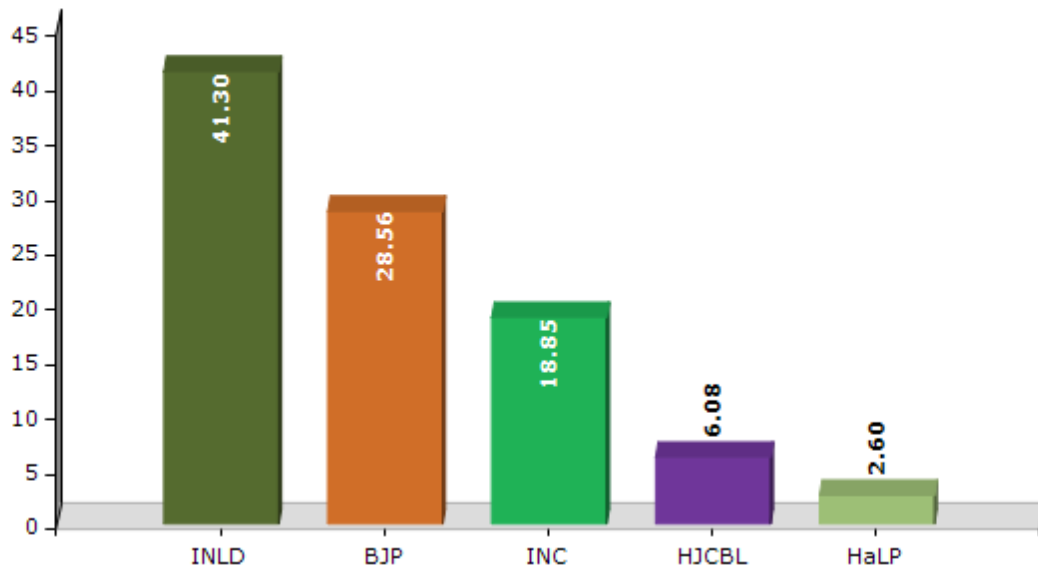


**Historical Summary Election Results**

**Summary Result of Assembly Election - 2014**

Candidate Name	Party	Votes	Votes %
Anoop Dhanak	INLD	58120	41.3
Seema Gaibipur	BJP	40193	28.56
Naresh Selwal	INC	26535	18.85
Brijlal	HJCBL	8555	6.08
Bharti Uklana	HaLP	3662	2.6
Ravi Kumar Nangthala	BSP	1910	1.36
Tejpal Singh	SMBHP	500	0.36
Surender Kumar	IND	438	0.31
Azad	IND	127	0.09
	NOTA	701	0.5

Votes Percentage of Top Parties - 2014



## Polling Station Level Election Results

### Number and Name of Polling Stations (PS) (2019 AE)

Number of Polling Stations	Name of Polling Stations	Number of Polling Stations	Name of Polling Stations
1	Govt. Senior Secondary School, Chamarkhera	22	Govt. Girls High School, Uklana Mandi
2	Govt. Senior Secondary School, Chamarkhera	23	Govt. Girls High School, Uklana Mandi
3	Govt. Senior Secondary School, Chamarkhera	24	Govt. Girls High School, Uklana Mandi
4	Govt. Senior Secondary School, Chamarkhera	25	Govt. Senior Secondary School, Uklana Mandi
5	Govt. High School, Sahu	26	Govt. Senior Secondary School, Uklana Mandi
6	Govt. High School, Sahu	27	Govt. Primary School, Bithmara
7	Govt. High School, Sahu	28	Govt. Girls High School, Bithmara
8	Govt. Primary School, Kundan Pura	29	Govt. Girls High School, Bithmara
9	Govt. Primary School, Shankar Pura	30	Govt. Girls High School, Bithmara
10	Govt. Middle School, Madan Pura	31	Govt. High School, Bithmara
11	Govt. Middle School, Madan Pura	32	Govt. High School, Bithmara
12	Govt. High School, Vill.-Uklana	33	Govt. High School, Bithmara
13	Govt. High School, Vill.-Uklana	34	Govt. High School, Surewala
14	Govt. High School, Vill.-Uklana	35	Govt. High School, Surewala
15	Govt. High School, Vill.-Uklana	36	Govt. High School, Surewala
16	Govt. Primary School, Mugalpura	37	Govt. High School, Budha Khera
17	Govt. Primary School, Mugalpura	38	Govt. High School, Budha Khera
18	Office Market Committe, Uklana Mandi	39	Govt. High School, Budha Khera
19	Govt. Girls High School, Uklana Mandi	40	Govt. Primary School, Budha Khera
20	Govt. Girls High School, Uklana Mandi	41	Govt. Senior Secondary School, Prabhuwala
21	Govt. Senior Secondary School, Uklana Mandi	42	Govt. Senior Secondary School, Prabhuwala

Contd....

## Polling Station Level Election Results

### Polling Station-wise Votes Secured by Overall Top Five Parties in Uklana Assembly in Assembly Election (AE) under Hisar Parliamentary Constituency in Haryana (2019)

No. of Polling Station	Winner - Anoop Dhanak (JNJP)	Runner-up - Asha Khedar (BJP)	3rd - Bala Devi (INC)	4th - Naresh Selwal (IND)	5th - Ch. Bhajan Lal (BSP)	NOTA	Other	Total Votes Secured
36	388	144	24	73	2	5	44	680
37	207	210	144	137	3	9	76	786
38	216	251	87	117	2	4	44	721
39	252	179	92	85	17	3	55	683
40	223	166	136	42	25	5	98	695
41	104	148	287	68	38	2	17	664
42	100	179	180	16	26	6	62	569
43	195	318	186	21	5	2	42	769
44	74	236	278	27	25	5	47	692
45	40	112	75	6	30	2	25	290
46	528	222	34	52	1	2	58	897
47	468	191	36	147	6	3	87	938
48	302	140	118	124	20	0	60	764
49	361	332	20	44	10	1	32	800
50	360	290	24	58	41	5	43	821
51	270	269	31	73	5	7	78	733
52	278	215	39	89	6	4	55	686
53	416	125	135	81	35	0	23	815
54	426	101	22	28	11	2	14	604
55	410	99	8	15	0	2	21	555
56	515	188	37	21	3	10	42	816
57	559	182	37	58	4	6	26	872
58	435	163	21	128	10	8	53	818
59	586	209	34	64	2	4	34	933
60	197	106	10	3	1	1	11	329
61	370	98	33	11	6	0	22	540
62	342	113	8	7	2	2	11	485
63	499	186	103	38	21	2	22	871
64	497	322	42	13	5	0	22	901
65	589	192	17	11	5	3	27	844
66	543	161	71	33	4	4	31	847
67	274	172	143	203	21	2	28	843
68	422	248	50	37	1	2	9	769
69	597	95	11	11	0	0	27	741
70	390	137	24	8	1	2	7	569

Contd....

## Polling Station Level Election Results

### Winner, Runner-up and 3rd Party Position & Winning Margin According to Polling Stations in Uklana Assembly in Assembly Election (AE) under Hisar Parliamentary Constituency in Haryana (2019)

Polling Station Number	Winner Party	Winner Votes (%)	Runner-up Party	Runner-up Votes (%)	Winning Margin Votes (%)	Third Party	Third Party Votes (%)	Other Votes (%)
71	JNJP	425 (55.27)	BJP	239 (31.08)	186 (24.19)	INC	42 (5.46)	63 (8.19)
72	JNJP	579 (68.68)	BJP	213 (25.27)	366 (43.41)	INC	10 (1.19)	41 (4.86)
73	JNJP	513 (61.58)	BJP	209 (25.09)	304 (36.49)	INC	54 (6.48)	57 (6.84)
74	JNJP	431 (53.08)	BJP	261 (32.14)	170 (20.94)	INC	50 (6.16)	70 (8.62)
75	JNJP	319 (51.04)	BJP	176 (28.16)	143 (22.88)	INC	45 (7.2)	85 (13.6)
76	JNJP	404 (50.75)	BJP	325 (40.83)	79 (9.92)	INC	24 (3.02)	43 (5.4)
77	JNJP	368 (46.88)	BJP	298 (37.96)	70 (8.92)	INC	35 (4.46)	84 (10.7)
78	JNJP	434 (53.85)	BJP	136 (16.87)	298 (36.98)	IND (NS)	90 (11.17)	146 (18.11)
79	JNJP	558 (68.97)	BJP	211 (26.08)	347 (42.89)	INC	17 (2.1)	23 (2.84)
80	JNJP	671 (76.08)	BJP	138 (15.65)	533 (60.43)	INC	52 (5.9)	21 (2.38)
81	JNJP	666 (76.03)	BJP	121 (13.81)	545 (62.22)	INC	65 (7.42)	24 (2.74)
82	JNJP	658 (71.83)	BJP	183 (19.98)	475 (51.85)	INC	38 (4.15)	37 (4.04)
83	JNJP	445 (49.55)	BJP	200 (22.27)	245 (27.28)	INC	195 (21.71)	58 (6.46)
84	JNJP	197 (41.47)	BJP	125 (26.32)	72 (15.15)	IND (NS)	110 (23.16)	43 (9.05)
85	JNJP	280 (43.75)	BJP	197 (30.78)	83 (12.97)	INLD	67 (10.47)	96 (15)
86	JNJP	538 (74.83)	BJP	125 (17.39)	413 (57.44)	INC	26 (3.62)	30 (4.17)
87	JNJP	216 (33.54)	IND (NS)	168 (26.09)	48 (7.45)	BJP	123 (19.1)	137 (21.27)
88	JNJP	460 (50.22)	IND (NS)	186 (20.31)	274 (29.91)	BJP	145 (15.83)	125 (13.65)
89	JNJP	457 (54.34)	BJP	261 (31.03)	196 (23.31)	INC	64 (7.61)	59 (7.02)
90	JNJP	516 (67.89)	BJP	138 (18.16)	378 (49.73)	IND (NS)	45 (5.92)	61 (8.03)
91	JNJP	345 (62.5)	BJP	151 (27.36)	194 (35.14)	INC	28 (5.07)	28 (5.07)
92	BJP	252 (40.71)	JNJP	216 (34.89)	36 (5.82)	INC	62 (10.02)	89 (14.38)
93	BJP	208 (47.93)	JNJP	135 (31.11)	73 (16.82)	INC	46 (10.6)	45 (10.37)
94	BJP	279 (34.92)	JNJP	167 (20.9)	112 (14.02)	BSP	123 (15.39)	230 (28.79)
95	JNJP	281 (39.91)	BJP	273 (38.78)	8 (1.13)	INC	56 (7.95)	94 (13.35)
96	BJP	302 (39.95)	JNJP	298 (39.42)	4 (0.53)	INC	87 (11.51)	69 (9.13)
97	JNJP	453 (55.93)	BJP	260 (32.1)	193 (23.83)	INC	48 (5.93)	49 (6.05)
98	JNJP	386 (54.06)	BJP	211 (29.55)	175 (24.51)	INC	64 (8.96)	53 (7.42)
99	JNJP	300 (43.1)	BJP	231 (33.19)	69 (9.91)	IND (NS)	71 (10.2)	94 (13.51)
100	IND (NS)	140 (49.47)	BJP	64 (22.61)	76 (26.86)	JNJP	36 (12.72)	43 (15.19)
101	BJP	307 (48.27)	JNJP	151 (23.74)	156 (24.53)	INC	99 (15.57)	79 (12.42)
102	BJP	334 (45.88)	INC	129 (17.72)	205 (28.16)	JNJP	124 (17.03)	141 (19.37)
103	JNJP	412 (51.89)	BJP	283 (35.64)	129 (16.25)	IND (NS)	27 (3.4)	72 (9.07)
104	JNJP	322 (37.4)	BSP	204 (23.69)	118 (13.71)	BJP	187 (21.72)	148 (17.19)
105	BJP	334 (37.66)	JNJP	177 (19.95)	157 (17.71)	BSP	153 (17.25)	223 (25.14)

Contd....

## Socio-Economic Amenities - Rural

### Access to Education Facilities

Particulars	Number of Villages (% of Population)				
	Available	Not Available	If Not Available (Distance of Nearest Facility)		
			A	B	C
Govt. Primary School	49 (100)	0 (0)	0 (0)	0 (0)	0 (0)
Private Primary School	25 (56)	24 (44)	0 (0)	0 (0)	0 (0)
Govt. Middle School	48 (100)	1 (0)	1 (0)	0 (0)	0 (0)
Private Middle School	23 (48)	26 (52)	0 (0)	0 (0)	0 (0)
Govt. Secondary School	37 (90)	12 (10)	5 (4)	1 (1)	3 (2)
Private Secondary School	19 (41)	30 (59)	0 (0)	1 (1)	0 (0)
Govt. Senior Secondary School	21 (59)	28 (41)	7 (11)	10 (14)	6 (8)
Private Senior Secondary School	7 (15)	42 (85)	0 (0)	1 (1)	1 (3)
Govt. Arts and Science Degree College	0 (0)	49 (100)	1 (4)	12 (22)	29 (59)
Private Arts and Science Degree College	0 (0)	49 (100)	2 (4)	4 (8)	1 (3)
Govt. Engineering College	0 (0)	49 (100)	0 (0)	3 (5)	21 (37)
Private Engineering College	0 (0)	49 (100)	2 (4)	6 (10)	17 (44)
Govt. Medicine College	0 (0)	49 (100)	0 (0)	4 (10)	34 (70)
Private Medicine College	1 (3)	48 (97)	2 (3)	3 (7)	5 (7)
Govt. Management Institute	0 (0)	49 (100)	0 (0)	2 (5)	30 (53)
Private Management Institute	0 (0)	49 (100)	0 (0)	0 (0)	17 (42)
Govt. Polytechnic	0 (0)	49 (100)	1 (5)	0 (0)	33 (69)
Private Polytechnic	0 (0)	49 (100)	2 (4)	4 (8)	9 (14)
Govt. Vocational Training School/ITI	0 (0)	49 (100)	1 (4)	2 (5)	44 (85)
Private Vocational Training School/ITI	1 (2)	48 (98)	0 (0)	1 (4)	0 (0)
Govt. Non Formal Training Centre	0 (0)	49 (100)	0 (0)	1 (3)	48 (97)
Private Non Formal Training Centre	0 (0)	49 (100)	0 (0)	0 (0)	0 (0)
Govt. School For Disabled	0 (0)	49 (100)	0 (0)	4 (10)	45 (90)
Private School For Disabled	0 (0)	49 (100)	0 (0)	0 (0)	0 (0)
Government Others	0 (0)	49 (100)	0 (0)	0 (0)	0 (0)
Private Others	0 (0)	49 (100)	0 (0)	0 (0)	0 (0)

Note : Distance A : Less than 5 km; B : Between 5-10 km; C : 10+ km.; Source : Data Analysis is based on 2011 Census.

## DISCLAIMER

The Terms of Use and Disclaimer of Datanet India Private Limited (hereinafter referred to as "Datanet") for use of this analysis report of **Uklana Assembly Constituency (Uklana Vidhan Sabha)** :-

1. **Assembly Factbook™** is a Registered Trade Mark owned by Datanet.
2. All the maps are sketched and graphical representation only and have not been drawn to the scale and also not to represent the actual geographical area or boundary of the unit.
3. The data for the aforesaid analysis is based on authentic sources and has been culled from the various publications of Census, CSO and NSSO for district and block level data, various central and state government departments, Central & State Elections Commissions and the concerned Returning Officers' releases, Electoral Rolls, Election results and allied publications, internal assessment, surveys, estimates and analysis. Therefore, certain adjustment of data at micro level may have been done to arrive closer to the macro data.
4. Data have been provided on an "As Is" and "As AVAILABLE" basis
5. The colours shown in the maps or diagram and charts of a particular party, alliance or AC are indicative and do not represent them.
6. This publication which includes maps, sheets, graphs and data would be the property under copyright of Datanet only. The user may use these for its internal study, analysis and research purposes. It's public display, re-selling or any commercial uses by the user are not allowed.
7. Datanet has taken due care and caution in compilation and processing of data and allied information, but does not guarantee the accuracy, adequacy or completeness of any information/analysis and will be not responsible for any errors or omissions or for the results obtained from the use of such information/analysis.
8. All the contents for the publication have been culled from various authentic sources and Datanet reasonably believes such sources to be reliable, but does not make any representations, express or implied as to the accuracy or fitness of use of such information. The information or contents of the information/analysis do not constitute advice and should not be relied upon in making (or refraining from making) any decision. Any reliance placed upon the information provided by Datanet is the sole responsibility and strictly at the user's risk.
9. In no event will Datanet be liable for any damages (including, without limitation, damages for loss of business projects, or loss of profits) arising in contract, tort or otherwise from the use of or inability to use any of its contents, or from any action taken (or refrained from being taken) as a result of using the analysis or any of its contents. Datanet its directors, owners, editors, officials, employees, distributor and agents or any associate will not be liable for any errors in the information contained or any consequences arising from the use of the contents of the provided information/analysis.
10. If any provision of these terms and conditions is held invalid or illegal or unenforceable for any reason by any court of competent jurisdiction, such provision shall be severed and the remainder of provisions of the terms and conditions shall continue in full force and effect as if the Term of Use had been executed with the invalid, illegal or unenforceable provision eliminated.
11. If there are any discrepancies in the information provided, please bring it to attention of Datanet for suitable rectification measures.

**Buy Online This Complete Book At  
Datanet India eBooks Store**

**[www.indiastatpublications.com](http://www.indiastatpublications.com)**

**or go directly at**

**[http://www.indiastatpublications.com/  
Assembly\\_factbook/Haryana/Hisar/ Uklana](http://www.indiastatpublications.com/Assembly_factbook/Haryana/Hisar/Uklana)**

 **india**stat**elections**

ISBN : 978-93-5293-552-9

