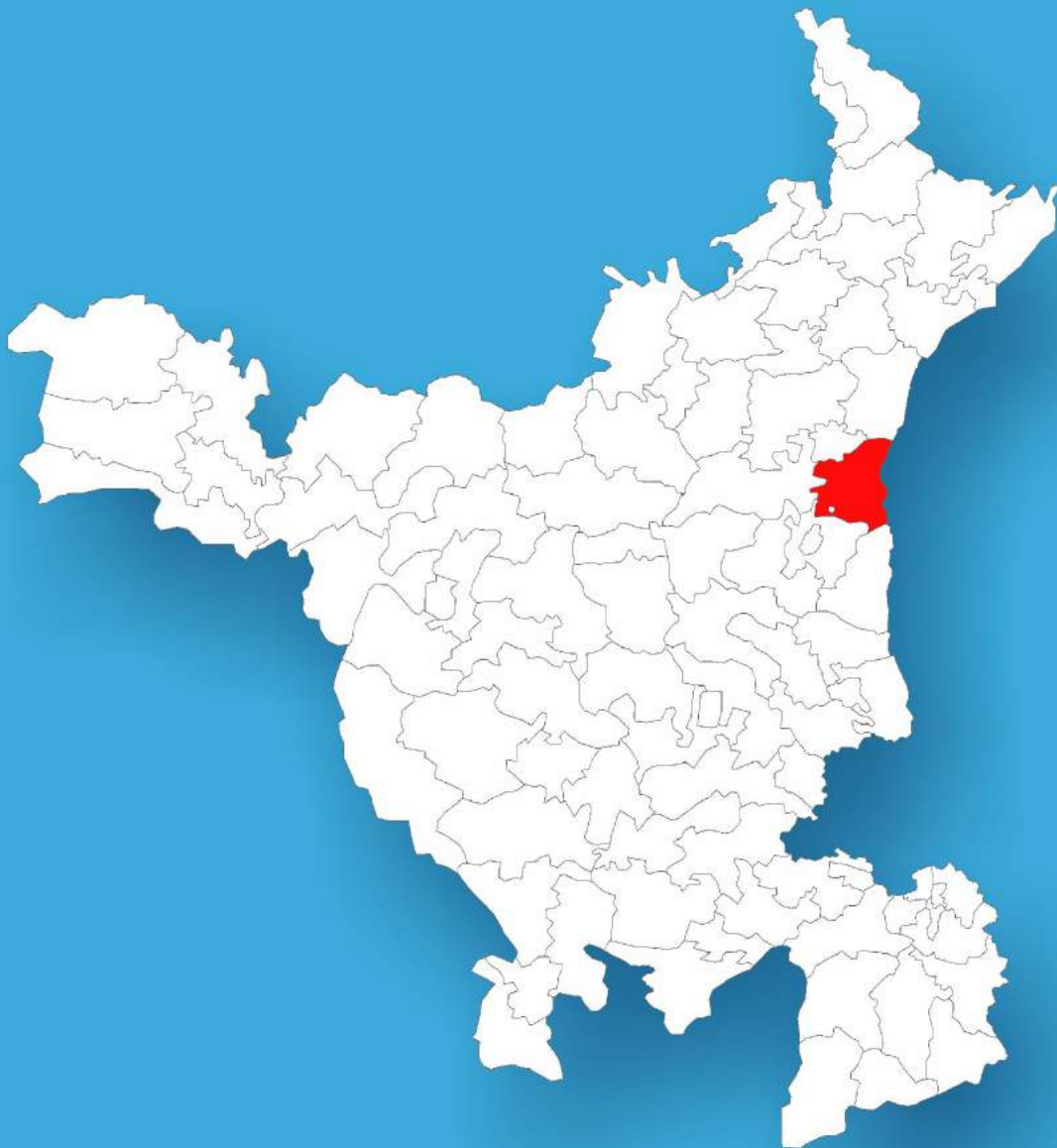




Haryana

Assembly Factbook™

Gharaunda Assembly Constituency



Key Electoral Data of Gharaunda
Assembly Constituency (Vidhan Sabha)

Haryana
Assembly FactbookTM
Gharaunda Assembly Constituency



Gharaunda Vidhan Sabha

Editor & Director

Dr. R.K. Thukral

Research Editor

Dr. Shafeeq Rahman

Compiled, Researched and Published by Datanet India Pvt. Ltd.

D-100, 1st Floor,

Okhla Industrial Area, Phase-I,
New Delhi- 110020.

Ph.: 91-11- 43580781-84

Email : support@indiastatpublications.com

Website : www.indiastatelections.com

Online Book Store :

www.indiastatpublications.com

Report No. : AFB/HR-22-0624

ISBN : 978-93-5293-491-1

First Edition : January, 2018

Seventh Updated Edition : June, 2024

Price : Rs. 11500/-

US\$ 310

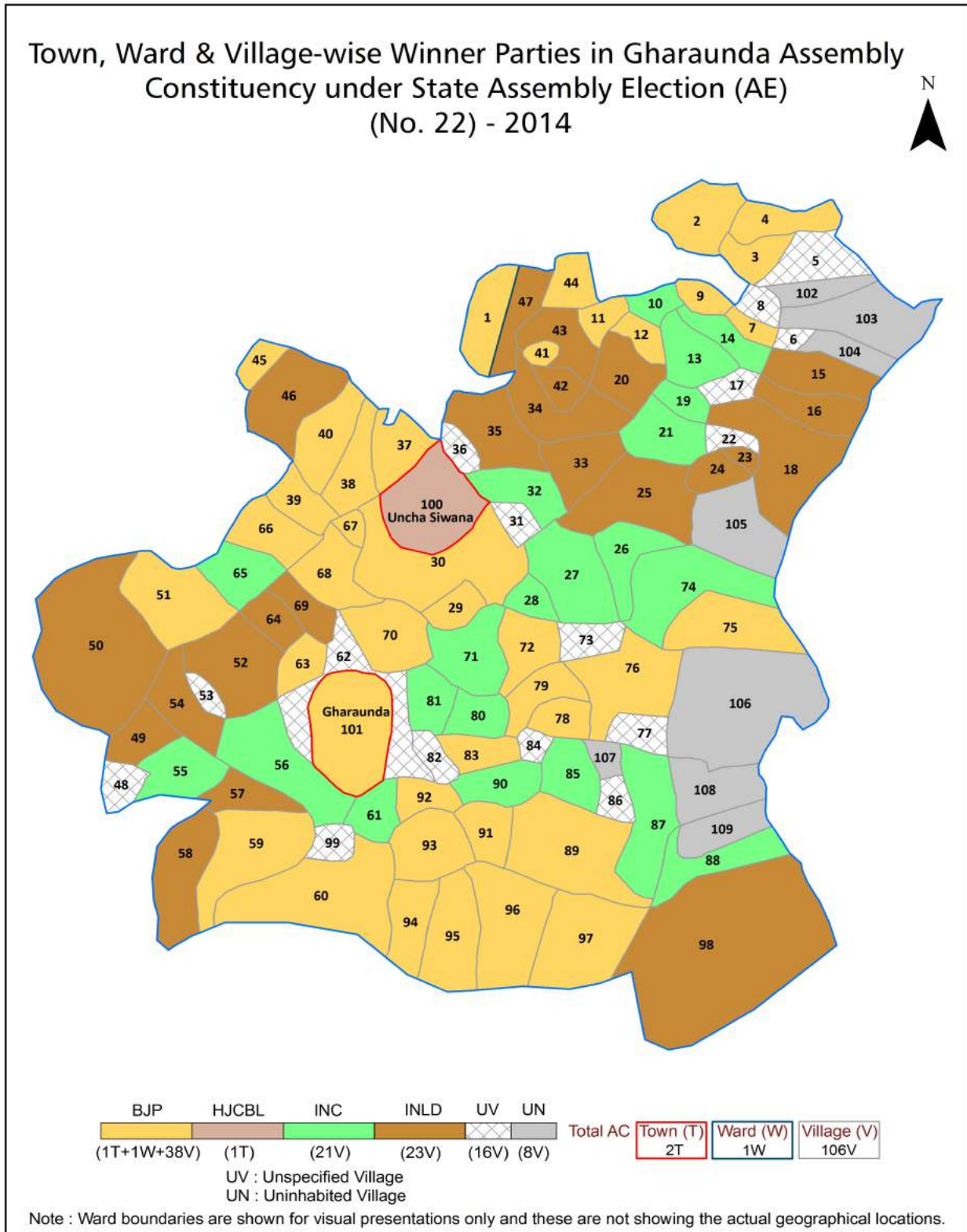
© Datanet India Pvt. Ltd.

All rights reserved. No part of this book may be reproduced, stored in a retrieval system or transmitted in any form or by any means, mechanical photocopying, photographing, scanning, recording or otherwise without the prior written permission of the publisher. Please refer to Disclaimer at page no. 195 for the use of this publication.

Printed in India

No.	Particulars	Page No.
	Introduction	
1	Assembly Constituency - (Vidhan Sabha) at a Glance Features of Assembly as per Delimitation Commission of India (2008)	1-2
	Location and Political Maps	
2	Location Map Boundaries of Assembly Constituency - (Vidhan Sabha) in District Boundaries of Assembly Constituency under Parliamentary Constituency - (Lok Sabha) Town, Ward & Village-wise Winner Parties-2024-PE, 2019-PE, 2019-AE, 2014-PE, 2014-AE, 2009-PE and 2009-AE	3-11
	Administrative Setup (2011)	
3	District Sub-district Towns Villages Inhabited Villages Uninhabited Villages Village Panchayat Intermediate Panchayat	12-19
	Demographics (2011)	
4	Population Households Rural/Urban Population Towns, Ward and Villages by Population Size Sex Ratio (Total & 0-6 Years) Religious Population Social Population Literacy Rate	20-22
	Electoral Features	
5	Important Dates of Last Elections Held Electors by Gender Service Electors Voters Voters Turnout Polling Stations & Average Number of Electors per Polling Station Electors by Age Group Present Elected Representatives	23-28
	Historical Summary Election Results	
6	Vote Share of Major Parties Winning Margin (Number & Percentage Polarity of Parties Summary Result of Assembly Segment of Parliamentary Elections 2024, 2019, 2014, 2009, 2004 and 1999 Summary Result of Assembly Elections 2019, 2014, 2009, 2005, 2000, 1996, 1991, 1987, 1982, 1977, 1972, 1968 and 1967	29-51
	Polling Station Level Election Results	
7	Name and Number of Polling Station 2024-PE, 2019-PE, 2019-AE, 2014-PE, 2014-AE, 2009-PE and 2009-AE Polling Station-wise Electors, Voters & Voters Turnout 2024-PE, 2019-PE, 2019-AE, 2014-PE, 2014-AE, 2009-PE and 2009-AE Polling Station wise Elections Results 2024-PE, 2019-PE, 2019-AE, 2014-PE, 2014-AE, 2009-PE and 2009-AE	52-172
	Share of Assembly Constituency	
8	Share of Assembly Constituency - (Vidhan Sabha) in State, District and Parliamentary Constituency - (Lok Sabha)	173
	Socio-Economic Amenities (2011)	
9	Access to Administrative Units Agricultural, Manufacturing and Industrial Commodities Demographic Indicators Education Health & Manpower Drinking Water Supply Sanitation Entertainment and Recreations Infrastructure Power Food Allocation Distribution and Marketing of Agriculture Commodities Infrastructure Transport and Road Infrastructure Communication Banking and Financial Services Land Use Irrigation Source	175-189
10	Abbreviation & Sources	191-193
11	Disclaimer	195

Location & Political Map



Administrative Setup

List of Village Panchayat & Intermediate Panchayat (Block) Name - 2011

Village Name	Village Panchayat Name	Intermediate Panchayat Name
Alipur Khalsa (36)	Alipur Khalsa (36)	Gharaunda
Amritpur Kalan (98)	Amritpur Kalan (98)	Gharaunda
Amritpur Khurd (97)	Amritpur Khurd (97)	Gharaunda
Andhera (96/1)	Andhera (96/1)	Karnal
Arainpura (12)	Arainpura (12)	Gharaunda
Badshahpur (20)	Badshahpur (20)	Gharaunda
Bahlolpur (17)	Bahlolpur (17)	Gharaunda
Balhera (54)	Balhera (54)	Gharaunda
Barsat (42)	Barsat (42)	Gharaunda
Basdhara (7)	Basdhara (7)	Gharaunda
Basi Akbarpur (19)	Basi Akbarpur (19)	Gharaunda
Bazida Jattan (4)	Bazida Jattan (4)	Karnal
Begampur (24)	Begampur (24)	Gharaunda
Bhusli (14)	Bhusli (14)	Karnal
Bijna (12)	Bijna (12)	Gharaunda
Budhanpur (15)	Budhanpur (15)	Gharaunda
Chak Nalvi Par (116)	Chak Nalvi Par (116)	Karnal
Chaunra (13)	Chaunra (13)	Gharaunda
Chhapra Khera (91)	Chhapra Khera (91)	Karnal
Chundipur (87)	Chundipur (87)	Karnal
Chundipur Par (120)	Chundipur Par (120)	Karnal
Dabarki (86)	Dabarki (86)	Karnal
Dabarkipar (118)	Dabarkipar (118)	Karnal
Dadupur Ranghran (5)	Dadupur Ranghran (5)	Karnal
Daha (3)	Daha (3)	Karnal
Darulaman Tatarpur (47)	Darulaman Tatarpur (47)	Gharaunda
Dhakwala (121)	Dhakwala (121)	Karnal
Dilaura (121/1)	Dilaura (121/1)	Karnal
Dingar Majra (24)	Dingar Majra (24)	Gharaunda

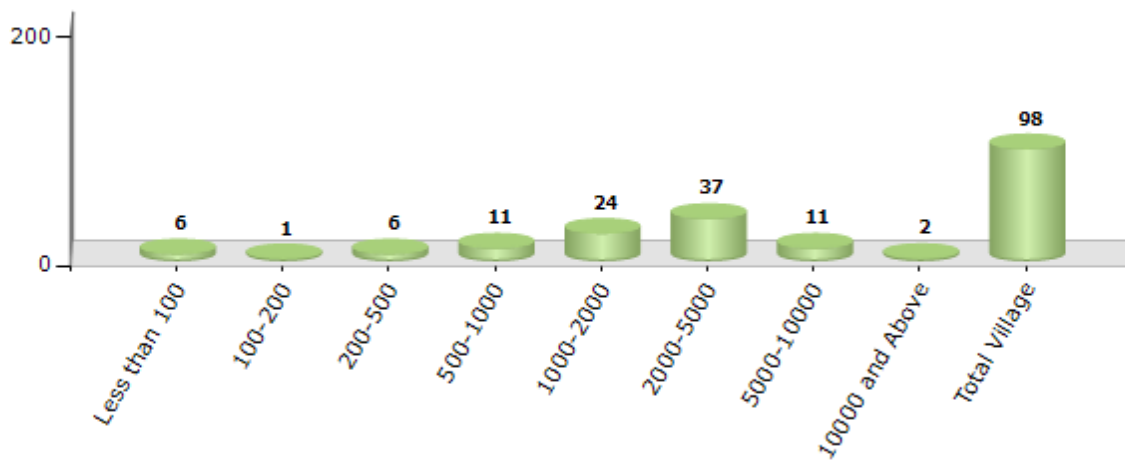
Contd....

Demographics

Number of Villages by Population Size - 2011

Less than 100	100-200	200-500	500-1000	1000-2000	2000-5000	5000-10000	10000 and Above	Total Village
6	1	6	11	24	37	11	2	98

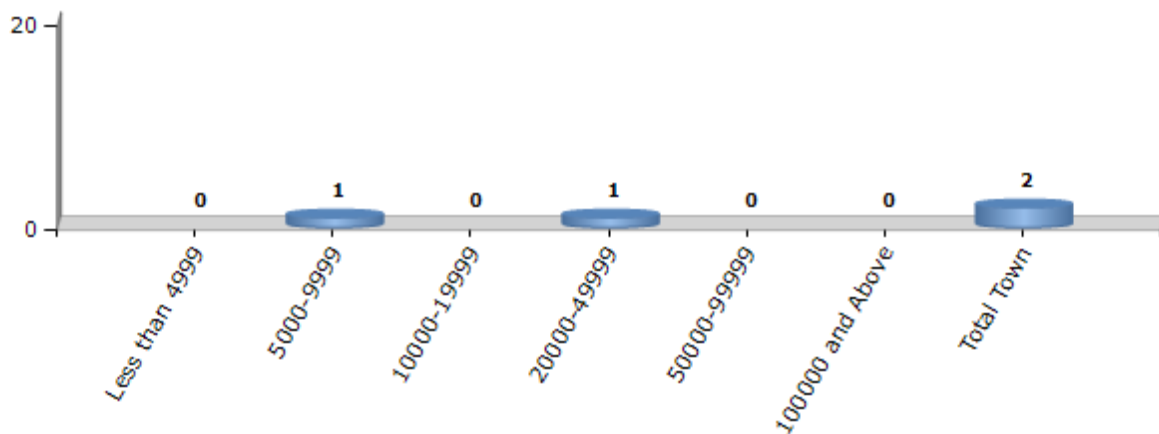
Number of Villages by Population Size - 2011



Number of Towns by Population Size - 2011

Less than 4999	5000-9999	10000-19999	20000-49999	50000-99999	100000 and Above	Total Town
0	1	0	1	0	0	2

Number of Towns by Population Size - 2011

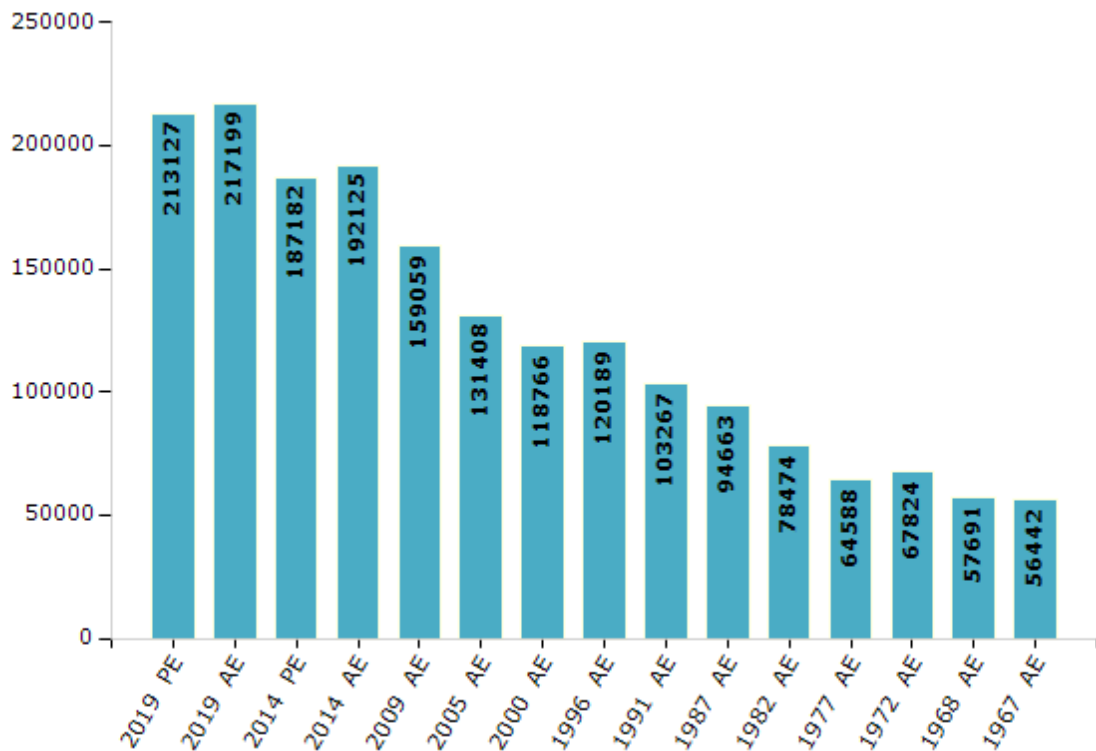


Electoral Features

Electors by Male & Female

Year	Male	Female	Others	Total	Year	Male	Female	Others	Total
2019 PE	114100	99016	11	213127	1999 PE	-	-	-	-
2019 AE	116081	101115	3	217199	1996 AE	65103	55086	-	120189
2014 PE	102222	84960	0	187182	1991 AE	56675	46592	-	103267
2014 AE	104498	87627	0	192125	1987 AE	51924	42739	-	94663
2009 PE	-	-	-	-	1982 AE	43180	35294	-	78474
2009 AE	87628	71431	-	159059	1977 AE	35549	29039	-	64588
2005 AE	71883	59525	-	131408	1972 AE	35987	31837	-	67824
2004 PE	-	-	-	-	1968 AE	30572	27119	-	57691
2000 AE	65771	52995	-	118766	1967 AE	-	-	-	56442

Number of Electors



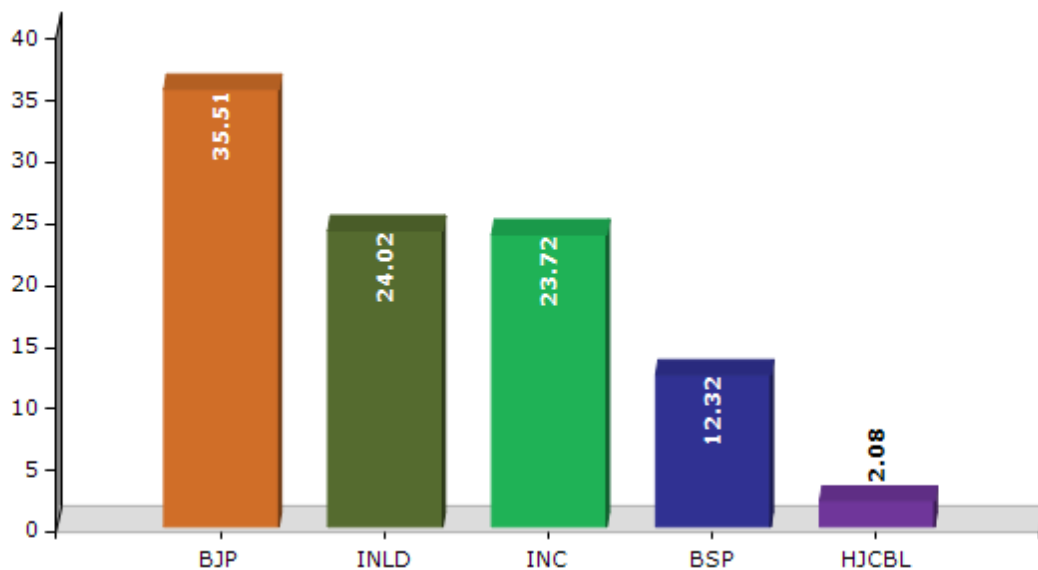
Note : AE : Assembly Election, PE : Assembly Segment of Parliamentary Election

Historical Summary Election Results

Summary Result of Assembly Election - 2014

Candidate Name	Party	Votes	Votes %
Harvinder Kalyan	BJP	55247	35.51
Narender Sangwan	INLD	37364	24.02
Virender Singh Rathore	INC	36896	23.72
Sohan Lal	BSP	19171	12.32
Jai Singh Rana	HJCBL	3229	2.08
Subhash Khurana	IND	1031	0.66
Com. Jagmal Singh	CPM	375	0.24
Karan Singh Balmiki	HRKD	355	0.23
Mohan Kumar	IND	337	0.22
Jafar	IND	329	0.21
Dilbag Arya	RARS	323	0.21
Karan Singh	HaLP	281	0.18
Karan Singh Sandhu	IND	214	0.14
Chander Parkash	RasLP	131	0.08
	NOTA	293	0.19

Votes Percentage of Top Parties - 2014



Polling Station Level Election Results

Number and Name of Polling Stations (PS) (2019 AE)

Number of Polling Stations	Name of Polling Stations	Number of Polling Stations	Name of Polling Stations
1	Govt. High School, Mohmadpur	22	Govt. High School, Mohiyudinpur
2	Govt. High School, Mohmadpur	23	Govt. High School, Mohiyudinpur
3	Govt. High School, Mohmadpur	24	Govt. High School, Mohiyudinpur
4	Govt. Primary School, Nabipur	25	Govt. Primary School, Rasulpur Kalan
5	Govt. Primary School, Nabipur	26	Govt. Primary School, Rasulpur Kalan
6	Govt. Primary School, Khirajpur	27	Govt. Primary School, Sharfabad
7	Govt. Primary School, Khirajpur	28	Govt. Senior Secondary School, Subhri
8	Community Center	29	Govt. Senior Secondary School, Subhri
9	Govt. Primary School, Nasirpur	30	Govt. High School, Kalwaheri
10	Govt. Primary School, Nalwi Kalan	31	Govt. High School, Kalwaheri
11	Govt. Middle School, Nalwipar	32	Govt. High School, Kalwaheri
12	Govt. Middle School, Nalwipar	33	Govt. Primary School, Phusgarh
13	Govt. Middle School, Nalwipar	34	Govt. Primary School, Phusgarh
14	Govt. Middle School, Dabarki Kalan	35	Govt. Primary School, Phusgarh
15	Govt. Middle School, Dabarki Kalan	36	Parkash Public Sr. Sec. School, Phusgarh
16	Govt. Middle School, Dabarki Kalan	37	Parkash Public Sr. Sec. School
17	Govt. Middle School, Dabarki Par	38	Parkash Public Sr. Sec. School
18	Govt. Primary School, Mustafabad	39	Parkash Public Sr. Sec. School, Phusgarh
19	Govt. High School, Dhakwala Rodan	40	Manohar Muni Jain Public School
20	Govt. High School, Dhakwala Gujran	41	Manohar Muni Jain Public School
21	Govt. High School, Dhakwala Gujran	42	Manohar Muni Jain Public School

Contd....

Polling Station Level Election Results

Polling Station-wise Votes Secured by Overall Top Five Parties in Gharaunda Assembly in Assembly Election (AE) under Karnal Parliamentary Constituency in Haryana (2019)

No. of Polling Station	Winner - Harvinder Kalyan (BJP)	Runner-up - Anil Kumar (INC)	3rd - Umed Singh Kashyap (JNJP)	4th - Dr Mehar Singh (BSP)	5th - Maninder Rana (INLD)	NOTA	Other	Total Votes Secured
36	229	219	24	5	2	2	4	485
37	290	169	8	13	2	7	1	490
38	349	167	12	11	3	8	1	551
39	381	197	28	10	4	9	7	636
40	344	156	14	18	0	8	1	541
41	352	179	19	7	8	3	6	574
42	383	205	6	8	7	4	3	616
43	216	229	21	3	6	1	2	478
44	197	160	55	0	13	2	6	433
45	180	75	71	11	1	1	1	340
46	485	208	40	3	3	5	7	751
47	327	430	46	37	7	5	9	861
48	236	360	22	5	5	1	3	632
49	285	289	14	5	3	11	27	634
50	268	188	25	73	1	2	14	571
51	207	351	3	1	8	33	26	629
52	291	284	7	44	2	4	17	649
53	265	320	192	1	4	7	16	805
54	331	241	13	36	5	3	21	650
55	289	369	21	7	6	10	13	715
56	187	214	42	64	37	3	18	565
57	89	400	70	12	5	0	8	584
58	195	312	69	11	7	0	7	601
59	177	258	88	4	3	6	20	556
60	160	421	8	1	6	3	11	610
61	324	119	12	25	3	3	115	601
62	151	261	24	28	3	4	26	497
63	198	348	167	4	7	4	7	735
64	178	432	29	25	17	5	10	696
65	268	243	4	5	2	4	4	530
66	152	284	17	32	7	1	9	502
67	198	205	6	98	3	3	15	528
68	305	198	23	0	4	3	5	538
69	204	211	112	1	5	3	16	552
70	214	167	63	34	7	2	6	493

Contd....

Polling Station Level Election Results

Winner, Runner-up and 3rd Party Position & Winning Margin According to Polling Stations in Gharaunda Assembly in Assembly Election (AE) under Karnal Parliamentary Constituency in Haryana (2019)

Polling Station Number	Winner Party	Winner Votes (%)	Runner-up Party	Runner-up Votes (%)	Winning Margin Votes (%)	Third Party	Third Party Votes (%)	Other Votes (%)
71	BJP	157 (52.68)	INC	101 (33.89)	56 (18.79)	JNJP	23 (7.72)	17 (5.7)
72	BJP	84 (58.33)	INC	43 (29.86)	41 (28.47)	JNJP	9 (6.25)	8 (5.56)
73	BJP	426 (62.65)	INC	192 (28.24)	234 (34.41)	JNJP	29 (4.26)	33 (4.85)
74	BJP	352 (58.37)	INC	222 (36.82)	130 (21.55)	JNJP	16 (2.65)	13 (2.16)
75	BJP	390 (60.09)	INC	144 (22.19)	246 (37.9)	BSP	63 (9.71)	52 (8.01)
76	BJP	349 (54.28)	INC	233 (36.24)	116 (18.04)	JNJP	32 (4.98)	29 (4.51)
77	BJP	411 (61.62)	INC	161 (24.14)	250 (37.48)	JNJP	58 (8.7)	37 (5.55)
78	BJP	355 (53.06)	INC	199 (29.75)	156 (23.31)	BSP	73 (10.91)	42 (6.28)
79	BJP	377 (61.3)	INC	127 (20.65)	250 (40.65)	JNJP	66 (10.73)	45 (7.32)
80	BJP	265 (59.68)	INC	113 (25.45)	152 (34.23)	JNJP	48 (10.81)	18 (4.05)
81	BJP	337 (42.18)	INC	284 (35.54)	53 (6.64)	BSP	82 (10.26)	96 (12.02)
82	BJP	371 (48.88)	JNJP	305 (40.18)	66 (8.7)	INC	42 (5.53)	41 (5.4)
83	INC	339 (43.35)	BJP	330 (42.2)	9 (1.15)	INLD	51 (6.52)	62 (7.93)
84	INC	322 (48.35)	BJP	312 (46.85)	10 (1.5)	JNJP	12 (1.8)	20 (3)
85	INC	363 (56.45)	BJP	227 (35.3)	136 (21.15)	BSP	25 (3.89)	28 (4.35)
86	JNJP	218 (36.89)	INC	187 (31.64)	31 (5.25)	BJP	163 (27.58)	23 (3.89)
87	INC	307 (56.43)	JNJP	144 (26.47)	163 (29.96)	BJP	77 (14.15)	16 (2.94)
88	INC	285 (47.42)	JNJP	175 (29.12)	110 (18.3)	BJP	120 (19.97)	21 (3.49)
89	INC	193 (34.4)	BJP	183 (32.62)	10 (1.78)	BSP	99 (17.65)	86 (15.33)
90	JNJP	229 (49.89)	BJP	150 (32.68)	79 (17.21)	INC	69 (15.03)	11 (2.4)
91	JNJP	260 (52.85)	BJP	184 (37.4)	76 (15.45)	INC	26 (5.28)	22 (4.47)
92	BJP	265 (57.99)	INC	128 (28.01)	137 (29.98)	JNJP	40 (8.75)	24 (5.25)
93	BJP	206 (46.29)	INC	144 (32.36)	62 (13.93)	JNJP	38 (8.54)	57 (12.81)
94	INC	259 (37.98)	BJP	256 (37.54)	3 (0.44)	JNJP	119 (17.45)	48 (7.04)
95	BJP	391 (57.58)	INC	143 (21.06)	248 (36.52)	BSP	93 (13.7)	52 (7.66)
96	BJP	188 (57.49)	INC	85 (25.99)	103 (31.5)	BSP	28 (8.56)	26 (7.95)
97	BJP	461 (72.71)	INC	113 (17.82)	348 (54.89)	JNJP	37 (5.84)	23 (3.63)
98	BJP	503 (67.61)	INC	184 (24.73)	319 (42.88)	JNJP	24 (3.23)	33 (4.44)
99	BJP	351 (49.23)	INC	295 (41.37)	56 (7.86)	BSP	23 (3.23)	44 (6.17)
100	INC	383 (51.27)	BJP	282 (37.75)	101 (13.52)	JNJP	28 (3.75)	54 (7.23)
101	BJP	437 (62.97)	INC	182 (26.22)	255 (36.75)	JNJP	32 (4.61)	43 (6.2)
102	INC	363 (49.46)	BJP	269 (36.65)	94 (12.81)	BSP	38 (5.18)	64 (8.72)
103	JNJP	314 (50.16)	BJP	265 (42.33)	49 (7.83)	INC	26 (4.15)	21 (3.35)
104	BJP	321 (50.79)	INC	164 (25.95)	157 (24.84)	BSP	65 (10.28)	82 (12.97)
105	INC	303 (42.74)	BJP	181 (25.53)	122 (17.21)	BSP	178 (25.11)	47 (6.63)

Contd....

Socio-Economic Amenities - Rural

Access to Education Facilities

Particulars	Number of Villages (% of Population)				
	Available	Not Available	If Not Available (Distance of Nearest Facility)		
			A	B	C
Govt. Primary School	85 (97)	13 (3)	10 (2)	2 (0)	0 (0)
Private Primary School	38 (55)	60 (45)	0 (0)	0 (0)	0 (0)
Govt. Middle School	55 (81)	43 (19)	29 (9)	5 (3)	3 (2)
Private Middle School	27 (47)	71 (53)	2 (1)	1 (1)	0 (0)
Govt. Secondary School	34 (63)	64 (37)	37 (18)	10 (6)	4 (3)
Private Secondary School	21 (42)	77 (58)	6 (5)	4 (2)	0 (0)
Govt. Senior Secondary School	13 (32)	85 (68)	30 (22)	28 (21)	11 (7)
Private Senior Secondary School	13 (28)	85 (72)	7 (6)	3 (3)	0 (0)
Govt. Arts and Science Degree College	0 (0)	98 (100)	9 (12)	37 (45)	35 (25)
Private Arts and Science Degree College	0 (0)	98 (100)	5 (6)	8 (6)	4 (6)
Govt. Engineering College	0 (0)	98 (100)	0 (0)	0 (0)	0 (0)
Private Engineering College	1 (2)	97 (98)	12 (18)	40 (36)	45 (43)
Govt. Medicine College	0 (0)	98 (100)	1 (2)	1 (2)	89 (87)
Private Medicine College	0 (0)	98 (100)	0 (0)	0 (0)	7 (9)
Govt. Management Institute	0 (0)	98 (100)	0 (0)	11 (13)	23 (20)
Private Management Institute	1 (2)	97 (98)	3 (6)	13 (11)	47 (47)
Govt. Polytechnic	0 (0)	98 (100)	1 (1)	3 (2)	66 (76)
Private Polytechnic	1 (2)	97 (98)	4 (4)	7 (6)	16 (9)
Govt. Vocational Training School/ITI	0 (0)	98 (100)	0 (0)	23 (21)	68 (73)
Private Vocational Training School/ITI	0 (0)	98 (100)	1 (2)	0 (0)	6 (4)
Govt. Non Formal Training Centre	2 (3)	96 (97)	0 (0)	21 (18)	71 (75)
Private Non Formal Training Centre	0 (0)	98 (100)	1 (2)	0 (0)	3 (2)
Govt. School For Disabled	0 (0)	98 (100)	0 (0)	5 (3)	93 (97)
Private School For Disabled	0 (0)	98 (100)	0 (0)	0 (0)	0 (0)
Government Others	0 (0)	98 (100)	0 (0)	0 (0)	0 (0)
Private Others	0 (0)	98 (100)	0 (0)	0 (0)	0 (0)

Note : Distance A : Less than 5 km; B : Between 5-10 km; C : 10+ km.; Source : Data Analysis is based on 2011 Census.

DISCLAIMER

The Terms of Use and Disclaimer of Datanet India Private Limited (hereinafter referred to as "Datanet") for use of this analysis report of **Gharaunda Assembly Constituency (Gharaunda Vidhan Sabha)** :-

1. **Assembly Factbook™** is a Registered Trade Mark owned by Datanet.
2. All the maps are sketched and graphical representation only and have not been drawn to the scale and also not to represent the actual geographical area or boundary of the unit.
3. The data for the aforesaid analysis is based on authentic sources and has been culled from the various publications of Census, CSO and NSSO for district and block level data, various central and state government departments, Central & State Elections Commissions and the concerned Returning Officers' releases, Electoral Rolls, Election results and allied publications, internal assessment, surveys, estimates and analysis. Therefore, certain adjustment of data at micro level may have been done to arrive closer to the macro data.
4. Data have been provided on an "As Is" and "As AVAILABLE" basis
5. The colours shown in the maps or diagram and charts of a particular party, alliance or AC are indicative and do not represent them.
6. This publication which includes maps, sheets, graphs and data would be the property under copyright of Datanet only. The user may use these for its internal study, analysis and research purposes. It's public display, re-selling or any commercial uses by the user are not allowed.
7. Datanet has taken due care and caution in compilation and processing of data and allied information, but does not guarantee the accuracy, adequacy or completeness of any information/analysis and will be not responsible for any errors or omissions or for the results obtained from the use of such information/analysis.
8. All the contents for the publication have been culled from various authentic sources and Datanet reasonably believes such sources to be reliable, but does not make any representations, express or implied as to the accuracy or fitness of use of such information. The information or contents of the information/analysis do not constitute advice and should not be relied upon in making (or refraining from making) any decision. Any reliance placed upon the information provided by Datanet is the sole responsibility and strictly at the user's risk.
9. In no event will Datanet be liable for any damages (including, without limitation, damages for loss of business projects, or loss of profits) arising in contract, tort or otherwise from the use of or inability to use any of its contents, or from any action taken (or refrained from being taken) as a result of using the analysis or any of its contents. Datanet its directors, owners, editors, officials, employees, distributor and agents or any associate will not be liable for any errors in the information contained or any consequences arising from the use of the contents of the provided information/analysis.
10. If any provision of these terms and conditions is held invalid or illegal or unenforceable for any reason by any court of competent jurisdiction, such provision shall be severed and the remainder of provisions of the terms and conditions shall continue in full force and effect as if the Term of Use had been executed with the invalid, illegal or unenforceable provision eliminated.
11. If there are any discrepancies in the information provided, please bring it to attention of Datanet for suitable rectification measures.

**Buy Online This Complete Book At
Datanet India eBooks Store**

www.indiastatpublications.com

or go directly at

**[http://www.indiastatpublications.com/
Assembly_factbook/Haryana/Karnal/ Gharaunda](http://www.indiastatpublications.com/Assembly_factbook/Haryana/Karnal/Gharaunda)**

 **indiastat**elections

ISBN : 978-93-5293-491-1



9 789352 934911