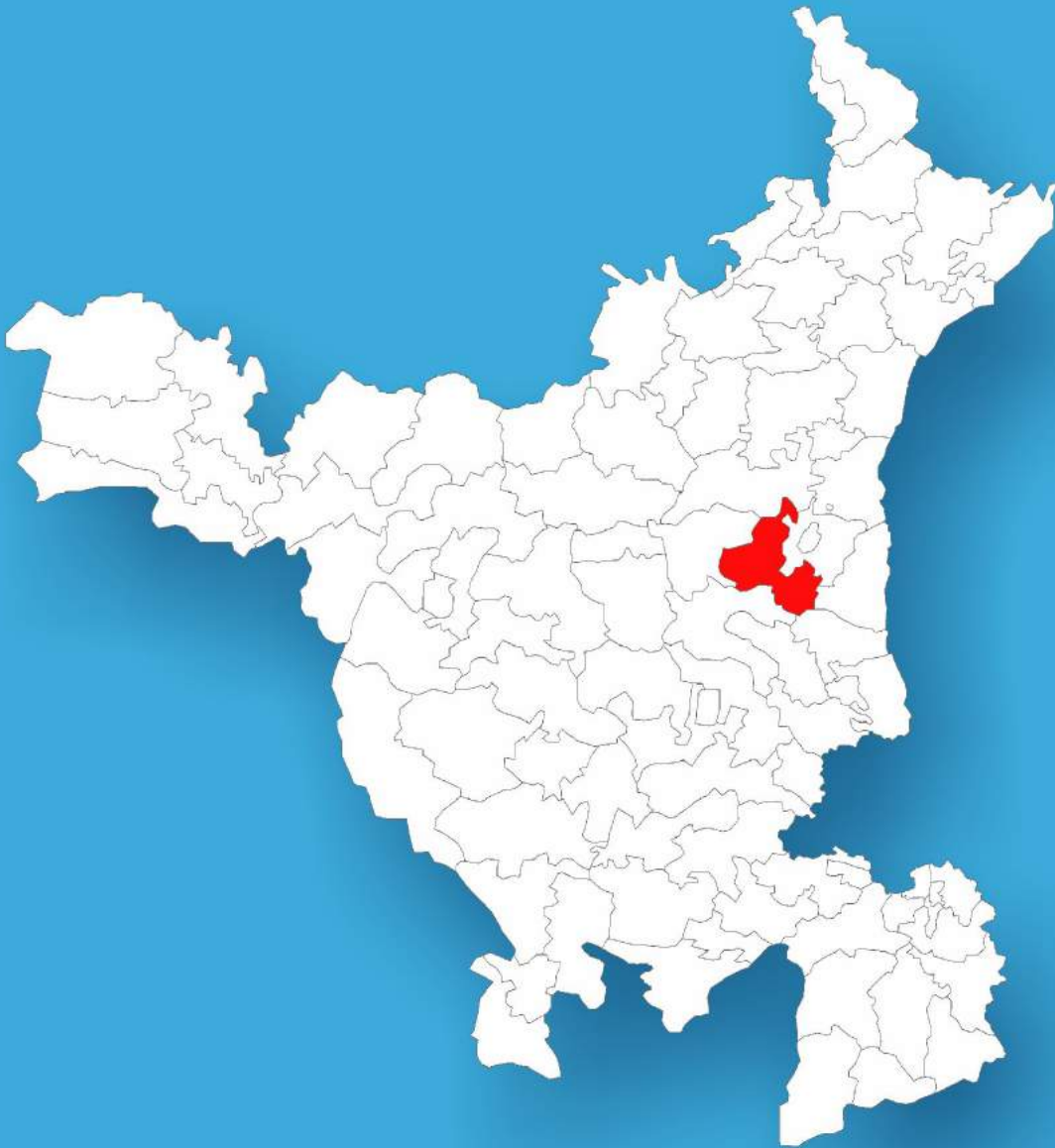




Haryana

# Assembly Factbook™

Israna Assembly Constituency



Key Electoral Data of Israna  
Assembly Constituency (Vidhan Sabha)

Haryana  
**Assembly Factbook**<sup>TM</sup>  
Israna Assembly Constituency



Israna Vidhan Sabha

## **Editor & Director**

Dr. R.K. Thukral

## **Research Editor**

Dr. Shafeeq Rahman

## **Compiled, Researched and Published by Datanet India Pvt. Ltd.**

D-100, 1st Floor,

Okhla Industrial Area, Phase-I,  
New Delhi- 110020.

Ph.: 91-11- 43580781-84

Email : support@indiastatpublications.com

Website : www.indiastatelections.com

## **Online Book Store :**

www.indiastatpublications.com

**Report No. :** AFB/HR-26-0123

**ISBN :** 978-93-5293-500-0

**First Edition :** January, 2018

**Sixth Updated Edition :** January, 2023

**Price :** Rs. 11500/-

US\$ 310

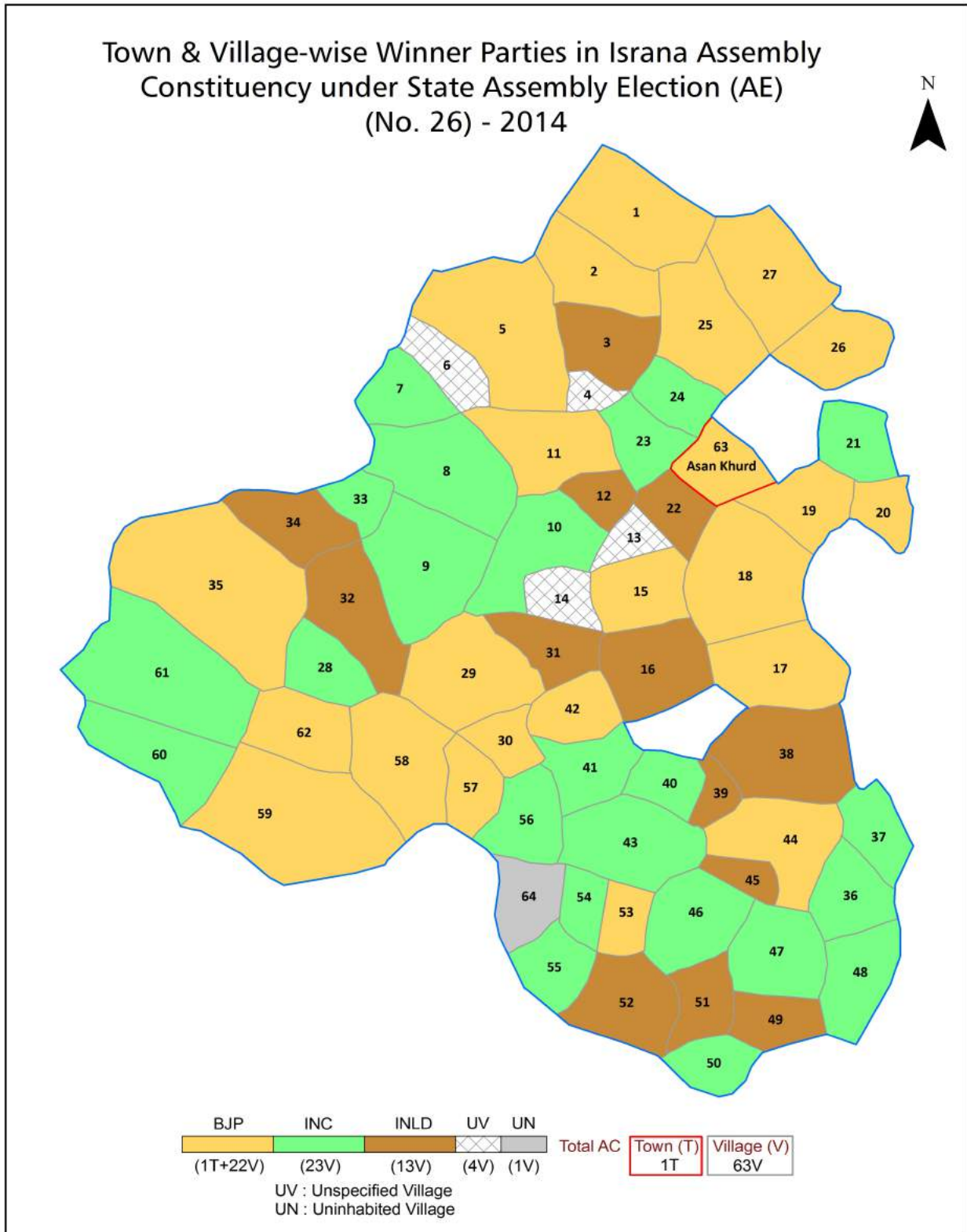
**© Datanet India Pvt. Ltd.**

All rights reserved. No part of this book may be reproduced, stored in a retrieval system or transmitted in any form or by any means, mechanical photocopying, photographing, scanning, recording or otherwise without the prior written permission of the publisher. Please refer to Disclaimer at page no. 165 for the use of this publication.

Printed in India

No.	Particulars	Page No.
	<b>Introduction</b>	
1	Assembly Constituency - (Vidhan Sabha) at a Glance   Features of Assembly as per Delimitation Commission of India (2008)	1-2
	<b>Location and Political Maps</b>	
2	Location Map   Boundaries of Assembly Constituency - (Vidhan Sabha) in District   Boundaries of Assembly Constituency under Parliamentary Constituency - (Lok Sabha)   Town & Village-wise Winner Parties- 2019-PE, 2019-AE, 2014-PE, 2014-AE, 2009-PE and 2009-AE	3-11
	<b>Administrative Setup (2011)</b>	
3	District   Sub-district   Towns   Villages   Inhabited Villages   Uninhabited Villages   Village Panchayat   Intermediate Panchayat	12-16
	<b>Demographics (2011)</b>	
4	Population   Households   Rural/Urban Population   Towns and Villages by Population Size   Sex Ratio (Total & 0-6 Years)   Religious Population   Social Population   Literacy Rate	17-18
	<b>Electoral Features</b>	
5	Important Dates of Last Elections Held   Electors by Gender   Service Electors   Voters   Voters Turnout   Polling Stations & Average Number of Electors per Polling Station   Electors by Age Group   Present Elected Representatives	19-24
	<b>Historical Summary Election Results</b>	
6	Vote Share of Major Parties   Winning Margin (Number & Percentage)   Polarity of Parties   Summary Result of Assembly Segment of Parliamentary Elections 2019, 2014 and 2009   Summary Result of Assembly Elections 2019, 2014 and 2009	25-34
	<b>Polling Station Level Election Results</b>	
7	Name and Number of Polling Station 2019-PE, 2019-AE, 2014-PE, 2014-AE, 2009-PE and 2009-AE   Polling Station-wise Electors, Voters & Voters Turnout 2019-PE, 2019-AE, 2014-PE, 2014-AE, 2009-PE and 2009-AE   Polling Station wise Elections Results 2019-PE, 2019-AE, 2014-PE, 2014-AE, 2009-PE and 2009-AE	35-142
	<b>Share of Assembly Constituency</b>	
8	Share of Assembly Constituency - (Vidhan Sabha) in State, District and Parliamentary Constituency - (Lok Sabha)	143
	<b>Socio-Economic Amenities (2011)</b>	
9	Access to Administrative Units   Agricultural, Manufacturing and Industrial Commodities   Demographic Indicators   Education   Health & Manpower   Drinking Water Supply   Sanitation   Entertainment and Recreations Infrastructure   Power   Food Allocation Distribution and Marketing of Agriculture Commodities Infrastructure   Transport and Road Infrastructure   Communication   Banking and Financial Services   Land Use   Irrigation Source	145-159
10	<b>Abbreviation &amp; Sources</b>	161-163
11	<b>Disclaimer</b>	165

Location & Political Map



## Administrative Setup

### List of Village Panchayat & Intermediate Panchayat (Block) Name - 2011

Village Name	Village Panchayat Name	Intermediate Panchayat Name
Adiyana (48)	Adiyana (48)	Madlauda
Ahar (58)	Ahar (58)	Israna
Ahmadpur Majra (4)	Ahmadpur Majra (4)	Madlauda
Alupur (60)	Alupur (60)	Madlauda
Ataula (57)	Ataula (57)	Madlauda
Baholi (12)	Baholi (12)	Madlauda
Bal Jattan (11)	Bal Jattan (11)	Madlauda
Balana (71)	Balana (71)	Israna
Bandh (87)	Bandh (87)	Israna
Begumpur Bapnot (47)	Begumpur Bapnot (47)	Madlauda
Bhadaur (39)	Bhadaur (39)	Madlauda
Bhalsi (45)	Bhalsi (45)	Madlauda
Bhandari (61)	Bhandari (61)	Madlauda
Bhaupur (63)	Bhaupur (63)	Israna
Bijawah (88)	Bijawah (88)	Israna
Boana Lakhu (86)	Boana Lakhu (86)	Israna
Chamarara (83)	Chamarara (83)	Israna
Chhichhrana (55)	Chhichhrana (55)	Israna
Daryapur (49)	Daryapur (49)	Madlauda
Dharamgarh (1)	Dharamgarh (1)	Madlauda
Didwari (72)	Didwari (72)	Israna
Dumyana (56)	Dumyana (56)	Madlauda
Gawalra (81)	Gawalra (81)	Israna
Israna (66, 67)	Israna (66, 67)	Israna
Jondhan Kalan (68)	Jondhan Kalan (68)	Israna
Jondhan Khurd (69)	Jondhan Khurd (69)	Israna
Joshi (5)	Joshi (5)	Madlauda
Kaith (91)	Kaith (91)	Israna
Kakoda (84)	Kakoda (84)	Israna

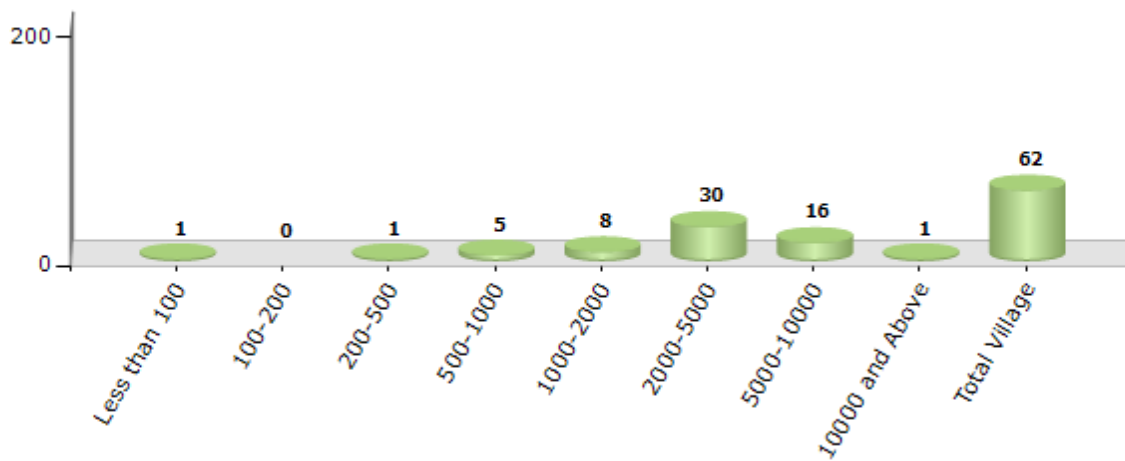
Contd....

## Demographics

### Number of Villages by Population Size - 2011

Less than 100	100-200	200-500	500-1000	1000-2000	2000-5000	5000-10000	10000 and Above	Total Village
1	0	1	5	8	30	16	1	62

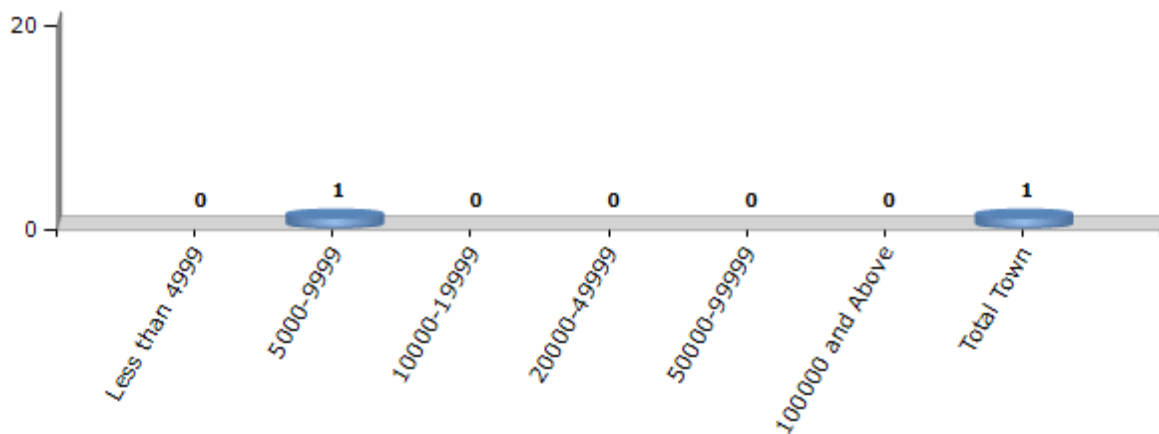
Number of Villages by Population Size - 2011



### Number of Towns by Population Size - 2011

Less than 4999	5000-9999	10000-19999	20000-49999	50000-99999	100000 and Above	Total Town
0	1	0	0	0	0	1

Number of Towns by Population Size - 2011

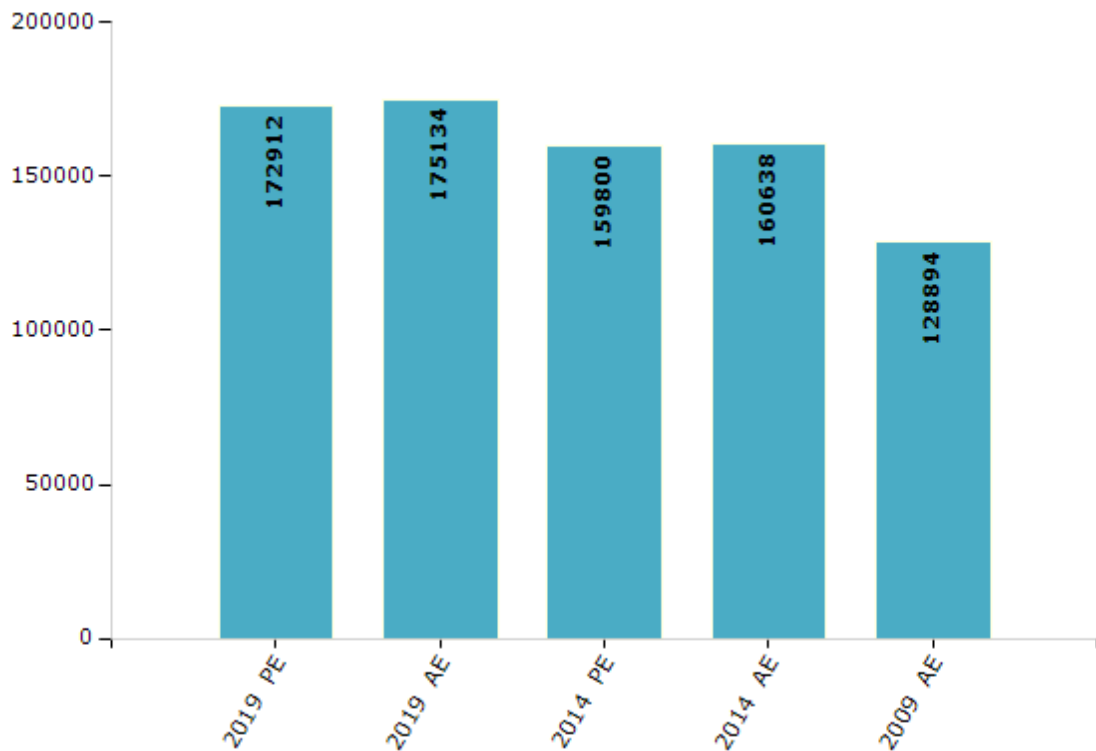


## Electoral Features

### Electors by Male & Female

Year	Male	Female	Others	Total	Year	Male	Female	Others	Total
2019 PE	93312	79599	1	172912	1999 PE	-	-	-	-
2019 AE	94390	80744	0	175134	1996 AE	-	-	-	-
2014 PE	86725	73075	0	159800	1991 AE	-	-	-	-
2014 AE	87021	73617	0	160638	1987 AE	-	-	-	-
2009 PE	-	-	-	-	1982 AE	-	-	-	-
2009 AE	71757	57137	-	128894	1977 AE	-	-	-	-
2005 AE	-	-	-	-	1972 AE	-	-	-	-
2004 PE	-	-	-	-	1968 AE	-	-	-	-
2000 AE	-	-	-	-	1967 AE	-	-	-	-

Number of Electors



**Note :** AE : Assembly Election, PE : Assembly Segment of Parliamentary Election

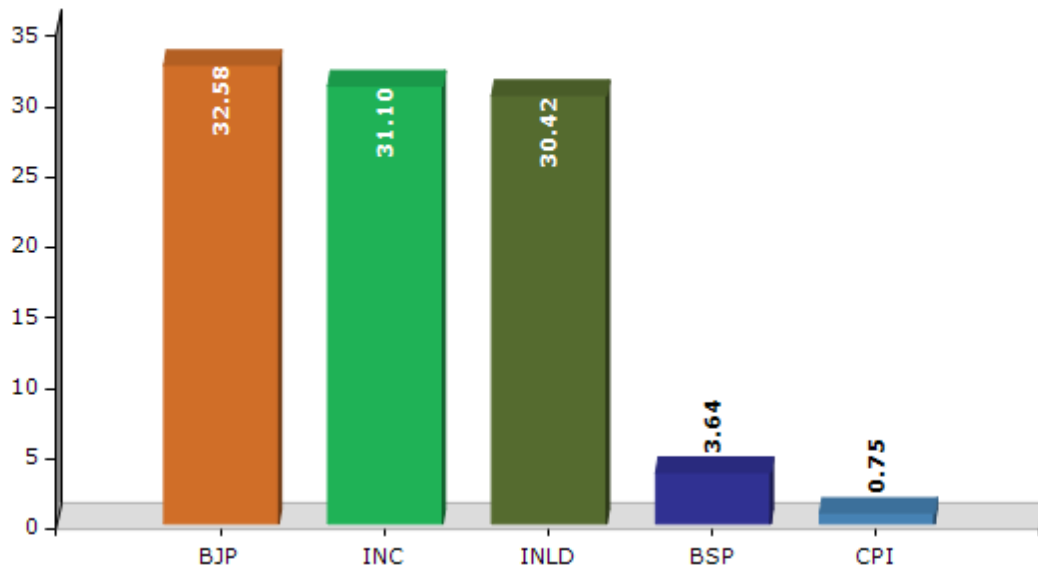


## Historical Summary Election Results

### Summary Result of Assembly Election - 2014

Candidate Name	Party	Votes	Votes %
Krishan Lal Panwar	BJP	40277	32.58
Balbir Singh	INC	38449	31.1
Balwan Balmiki	INLD	37615	30.42
Rakesh	BSP	4495	3.64
Kirshan	CPI	926	0.75
Shanti Devi	HJCPV	504	0.41
Rajbir Mohana	HaLP	475	0.38
Kumari Soniya	HRKD	280	0.23
Randhir Singh	SP	220	0.18
	NOTA	400	0.32

Votes Percentage of Top Parties - 2014



## Polling Station Level Election Results

### Number and Name of Polling Stations (PS) (2019 AE)

Number of Polling Stations	Name of Polling Stations	Number of Polling Stations	Name of Polling Stations
1	Govt. Sr. Sec. School Rair Kalan	22	Govt. Sr. Sec. School Shera
2	Govt. Sr. Sec. School Rair Kalan	23	Govt. Sr. Sec. School, Shera
3	Govt. Sr. Sec. School Primary Section Rair Kalan	24	Govt. Middle School, Mohayudinpur Thirana
4	Govt. Sr. Sec. School Primary Section Rair Kalan	25	Govt. Middle School, Mohayudinpur Thirana
5	Govt. Middle School, Bohali	26	Govt. Middle School Khandra
6	Govt. Middle School, Bohali	27	Govt. Middle School Khandra
7	Govt. Middle School, Bohali	28	Govt. Sr. Secondary School Nohra
8	Govt. Middle School Sithana	29	Govt. Sr. Secondary School Nohra
9	Govt. Middle School Sithana	30	Govt. Sr. Sec. School, Shohadapur
10	Govt. Middle School Sithana	31	Govt. Sr. Sec. School, Shohadapur
11	Govt. Middle School, Baljatan	32	Govt. Sr. Sec. School, Shohadapur
12	Govt. Middle School, Baljatan	33	Govt. Sr. Sec. School, Primary Section, Sodhapur
13	Govt. High School Dharamgarh	34	Govt. Sr. Sec. School, Primary Section, Sodhapur
14	Govt. High School Dharamgarh	35	Kushat Colony Meeting Hall, Shadha Pur
15	Govt. High School Dharamgarh	36	Govt. Middle School Khukrana
16	Govt. Senior Secondary School, Kawi	37	Govt. Middle School Khukrana
17	Govt. Senior Secondary School, Kawi	38	Govt. Primary School Assan Khurd
18	Govt. Senior Secondary School, Kawi	39	P.T.P.S Sr. Secondary School, Thermal Colony
19	Govt. Girls High School Kawi	40	P.T.P.S Sr. Secondary School, Thermal Colony
20	Govt. Girls High School Kawi	41	D.A.V. Public School, Thermal Colony
21	Govt. Sr. Sec. School Shera	42	D.A.V. Public School, Thermal Colony

Contd....

## Polling Station Level Election Results

### Polling Station-wise Votes Secured by Overall Top Five Parties in Israna Assembly in Assembly Election (AE) under Karnal Parliamentary Constituency in Haryana (2019)

No. of Polling Station	Winner - Balbir Singh (INC)	Runner-up - Krishan Lal Panwar (BJP)	3rd - Dayanand Uurlana (JNJP)	4th - Usha Atkan (LTSP)	5th - Sunita Sabharwal (Joshi) (BSP)	NOTA	Other	Total Votes Secured
36	254	189	57	0	0	6	18	524
37	332	136	20	1	1	7	7	504
38	314	287	26	17	3	8	6	661
39	66	127	4	0	6	2	1	206
40	77	131	9	0	3	3	3	226
41	81	62	6	2	1	1	2	155
42	110	95	4	0	2	1	3	215
43	329	339	106	4	10	6	9	803
44	273	258	190	1	3	4	8	737
45	229	185	40	0	8	2	55	519
46	271	193	2	8	2	0	30	506
47	369	389	56	0	5	4	8	831
48	475	353	41	0	2	6	8	885
49	531	232	52	1	0	3	5	824
50	305	301	22	3	0	4	7	642
51	484	253	64	3	2	5	10	821
52	369	435	11	18	19	2	4	858
53	371	393	26	7	2	5	8	812
54	239	419	17	1	1	5	3	685
55	317	382	63	10	1	4	6	783
56	505	131	55	13	3	3	6	716
57	433	200	17	3	19	2	5	679
58	283	68	46	0	9	1	0	407
59	359	150	264	26	1	3	11	814
60	347	175	239	1	0	3	6	771
61	383	184	146	1	0	3	14	731
62	436	230	154	1	21	5	9	856
63	139	69	171	1	0	0	37	417
64	345	212	72	0	11	4	6	650
65	274	136	163	1	1	2	9	586
66	316	132	139	7	0	0	10	604
67	376	206	82	0	2	4	13	683
68	513	188	9	0	2	1	3	716
69	299	272	29	4	1	5	8	618
70	346	195	67	1	0	2	1	612

Contd....

## Polling Station Level Election Results

### Winner, Runner-up and 3rd Party Position & Winning Margin According to Polling Stations in Israna Assembly in Assembly Election (AE) under Karnal Parliamentary Constituency in Haryana (2019)

Polling Station Number	Winner Party	Winner Votes (%)	Runner-up Party	Runner-up Votes (%)	Winning Margin Votes (%)	Third Party	Third Party Votes (%)	Other Votes (%)
71	INC	286 (57.2)	BJP	200 (40)	86 (17.2)	INLD	4 (0.8)	10 (2)
72	INC	360 (48.19)	BJP	326 (43.64)	34 (4.55)	JNJP	39 (5.22)	22 (2.95)
73	INC	373 (48.44)	BJP	284 (36.88)	89 (11.56)	JNJP	93 (12.08)	20 (2.6)
74	INC	343 (49.57)	BJP	303 (43.79)	40 (5.78)	JNJP	32 (4.62)	14 (2.02)
75	INC	392 (51.65)	BJP	320 (42.16)	72 (9.49)	JNJP	30 (3.95)	17 (2.24)
76	INC	387 (64.72)	BJP	177 (29.6)	210 (35.12)	BSP	25 (4.18)	9 (1.51)
77	BJP	431 (58.16)	INC	253 (34.14)	178 (24.02)	JNJP	42 (5.67)	15 (2.02)
78	BJP	431 (52.95)	INC	342 (42.01)	89 (10.94)	INLD	17 (2.09)	24 (2.95)
79	INC	140 (61.95)	BJP	65 (28.76)	75 (33.19)	BSP	17 (7.52)	4 (1.77)
80	INC	341 (48.92)	BJP	270 (38.74)	71 (10.18)	JNJP	80 (11.48)	6 (0.86)
81	BJP	175 (56.45)	INC	128 (41.29)	47 (15.16)	BSP	6 (1.94)	1 (0.32)
82	BJP	376 (52.73)	INC	297 (41.65)	79 (11.08)	JNJP	31 (4.35)	9 (1.26)
83	INC	278 (61.37)	BJP	160 (35.32)	118 (26.05)	JNJP	7 (1.55)	8 (1.77)
84	INC	287 (56.83)	JNJP	124 (24.55)	163 (32.28)	BJP	88 (17.43)	6 (1.19)
85	INC	163 (35.67)	JNJP	147 (32.17)	16 (3.5)	BJP	122 (26.7)	25 (5.47)
86	BJP	256 (44.44)	INC	192 (33.33)	64 (11.11)	LTSP	68 (11.81)	60 (10.42)
87	INC	268 (45.97)	BJP	217 (37.22)	51 (8.75)	JNJP	54 (9.26)	44 (7.55)
88	INC	289 (46.39)	BJP	209 (33.55)	80 (12.84)	JNJP	109 (17.5)	16 (2.57)
89	INC	99 (45.83)	BJP	91 (42.13)	8 (3.7)	BSP	19 (8.8)	7 (3.24)
90	INC	381 (54.04)	BJP	150 (21.28)	231 (32.76)	JNJP	142 (20.14)	32 (4.54)
91	INC	434 (64.78)	BJP	113 (16.87)	321 (47.91)	JNJP	106 (15.82)	17 (2.54)
92	INC	383 (57.42)	JNJP	128 (19.19)	255 (38.23)	BJP	82 (12.29)	74 (11.09)
93	INC	471 (65.6)	JNJP	135 (18.8)	336 (46.8)	BJP	99 (13.79)	13 (1.81)
94	BJP	305 (44.01)	INC	217 (31.31)	88 (12.7)	JNJP	121 (17.46)	50 (7.22)
95	INC	215 (35.19)	LTSP	213 (34.86)	2 (0.33)	BJP	152 (24.88)	31 (5.07)
96	INC	220 (39.36)	LTSP	173 (30.95)	47 (8.41)	BJP	104 (18.6)	62 (11.09)
97	INC	234 (40.48)	BJP	202 (34.95)	32 (5.53)	JNJP	98 (16.96)	44 (7.61)
98	INC	281 (51.75)	JNJP	130 (23.94)	151 (27.81)	BJP	119 (21.92)	13 (2.39)
99	INC	272 (44.88)	JNJP	204 (33.66)	68 (11.22)	BJP	111 (18.32)	19 (3.14)
100	BJP	278 (38.66)	INC	234 (32.55)	44 (6.11)	JNJP	175 (24.34)	32 (4.45)
101	BJP	408 (58.87)	JNJP	145 (20.92)	263 (37.95)	INC	124 (17.89)	16 (2.31)
102	JNJP	215 (37.65)	INC	196 (34.33)	19 (3.32)	BJP	119 (20.84)	41 (7.18)
103	INC	333 (46.06)	BJP	206 (28.49)	127 (17.57)	JNJP	103 (14.25)	81 (11.2)
104	BJP	285 (35.36)	JNJP	275 (34.12)	10 (1.24)	INC	231 (28.66)	15 (1.86)
105	BJP	269 (35.63)	INC	249 (32.98)	20 (2.65)	JNJP	147 (19.47)	90 (11.92)

Contd....

## Socio-Economic Amenities - Rural

### Access to Education Facilities

Particulars	Number of Villages (% of Population)				
	Available	Not Available	If Not Available (Distance of Nearest Facility)		
			A	B	C
Govt. Primary School	61 (100)	1 (0)	1 (0)	0 (0)	0 (0)
Private Primary School	35 (69)	27 (31)	0 (0)	0 (0)	0 (0)
Govt. Middle School	54 (97)	8 (3)	4 (1)	1 (0)	1 (0)
Private Middle School	33 (66)	29 (34)	0 (0)	0 (0)	0 (0)
Govt. Secondary School	36 (77)	26 (23)	13 (10)	5 (6)	1 (0)
Private Secondary School	29 (61)	33 (39)	1 (0)	0 (0)	0 (0)
Govt. Senior Secondary School	21 (57)	41 (43)	22 (22)	12 (15)	1 (0)
Private Senior Secondary School	17 (39)	45 (61)	0 (0)	0 (0)	0 (0)
Govt. Arts and Science Degree College	1 (4)	61 (96)	12 (21)	37 (56)	12 (19)
Private Arts and Science Degree College	0 (0)	62 (100)	0 (0)	0 (0)	0 (0)
Govt. Engineering College	0 (0)	62 (100)	1 (0)	6 (10)	1 (4)
Private Engineering College	5 (10)	57 (90)	15 (25)	26 (35)	8 (15)
Govt. Medicine College	0 (0)	62 (100)	1 (1)	1 (1)	57 (91)
Private Medicine College	0 (0)	62 (100)	0 (0)	1 (3)	2 (4)
Govt. Management Institute	0 (0)	62 (100)	0 (0)	1 (1)	11 (19)
Private Management Institute	5 (10)	57 (90)	1 (1)	7 (11)	37 (58)
Govt. Polytechnic	0 (0)	62 (100)	1 (2)	4 (3)	14 (25)
Private Polytechnic	3 (5)	59 (95)	4 (7)	17 (31)	19 (28)
Govt. Vocational Training School/ITI	2 (6)	60 (94)	2 (2)	10 (14)	43 (68)
Private Vocational Training School/ITI	0 (0)	62 (100)	1 (1)	3 (7)	1 (1)
Govt. Non Formal Training Centre	0 (0)	62 (100)	0 (0)	7 (11)	37 (63)
Private Non Formal Training Centre	0 (0)	62 (100)	0 (0)	0 (0)	18 (26)
Govt. School For Disabled	0 (0)	62 (100)	0 (0)	6 (9)	56 (91)
Private School For Disabled	0 (0)	62 (100)	0 (0)	0 (0)	0 (0)
Government Others	0 (0)	62 (100)	0 (0)	0 (0)	0 (0)
Private Others	0 (0)	62 (100)	0 (0)	0 (0)	0 (0)

Note : Distance A : Less than 5 km; B : Between 5-10 km; C : 10+ km.; Source : Data Analysis is based on 2011 Census.

## DISCLAIMER

The Terms of Use and Disclaimer of Datanet India Private Limited (hereinafter referred to as "Datanet") for use of this analysis report of **Israna Assembly Constituency (Israna Vidhan Sabha)** :-

1. **Assembly Factbook™** is a Registered Trade Mark owned by Datanet.
2. All the maps are sketched and graphical representation only and have not been drawn to the scale and also not to represent the actual geographical area or boundary of the unit.
3. The data for the aforesaid analysis is based on authentic sources and has been culled from the various publications of Census, CSO and NSSO for district and block level data, various central and state government departments, Central & State Elections Commissions and the concerned Returning Officers' releases, Electoral Rolls, Election results and allied publications, internal assessment, surveys, estimates and analysis. Therefore, certain adjustment of data at micro level may have been done to arrive closer to the macro data.
4. Data have been provided on an "As Is" and "As AVAILABLE" basis
5. The colours shown in the maps or diagram and charts of a particular party, alliance or AC are indicative and do not represent them.
6. This publication which includes maps, sheets, graphs and data would be the property under copyright of Datanet only. The user may use these for its internal study, analysis and research purposes. It's public display, re-selling or any commercial uses by the user are not allowed.
7. Datanet has taken due care and caution in compilation and processing of data and allied information, but does not guarantee the accuracy, adequacy or completeness of any information/analysis and will be not responsible for any errors or omissions or for the results obtained from the use of such information/analysis.
8. All the contents for the publication have been culled from various authentic sources and Datanet reasonably believes such sources to be reliable, but does not make any representations, express or implied as to the accuracy or fitness of use of such information. The information or contents of the information/analysis do not constitute advice and should not be relied upon in making (or refraining from making) any decision. Any reliance placed upon the information provided by Datanet is the sole responsibility and strictly at the user's risk.
9. In no event will Datanet be liable for any damages (including, without limitation, damages for loss of business projects, or loss of profits) arising in contract, tort or otherwise from the use of or inability to use any of its contents, or from any action taken (or refrained from being taken) as a result of using the analysis or any of its contents. Datanet its directors, owners, editors, officials, employees, distributor and agents or any associate will not be liable for any errors in the information contained or any consequences arising from the use of the contents of the provided information/analysis.
10. If any provision of these terms and conditions is held invalid or illegal or unenforceable for any reason by any court of competent jurisdiction, such provision shall be severed and the remainder of provisions of the terms and conditions shall continue in full force and effect as if the Term of Use had been executed with the invalid, illegal or unenforceable provision eliminated.
11. If there are any discrepancies in the information provided, please bring it to attention of Datanet for suitable rectification measures.

**Buy Online This Complete Book At  
Datanet India eBooks Store**

[www.indiastatpublications.com](http://www.indiastatpublications.com)

or go directly at

[http://www.indiastatpublications.com/  
Assembly\\_factbook/Haryana/Karnal/Israna](http://www.indiastatpublications.com/Assembly_factbook/Haryana/Karnal/Israna)

 **india**stat**elections**

ISBN : 978-93-5293-500-0



9 789352 935000