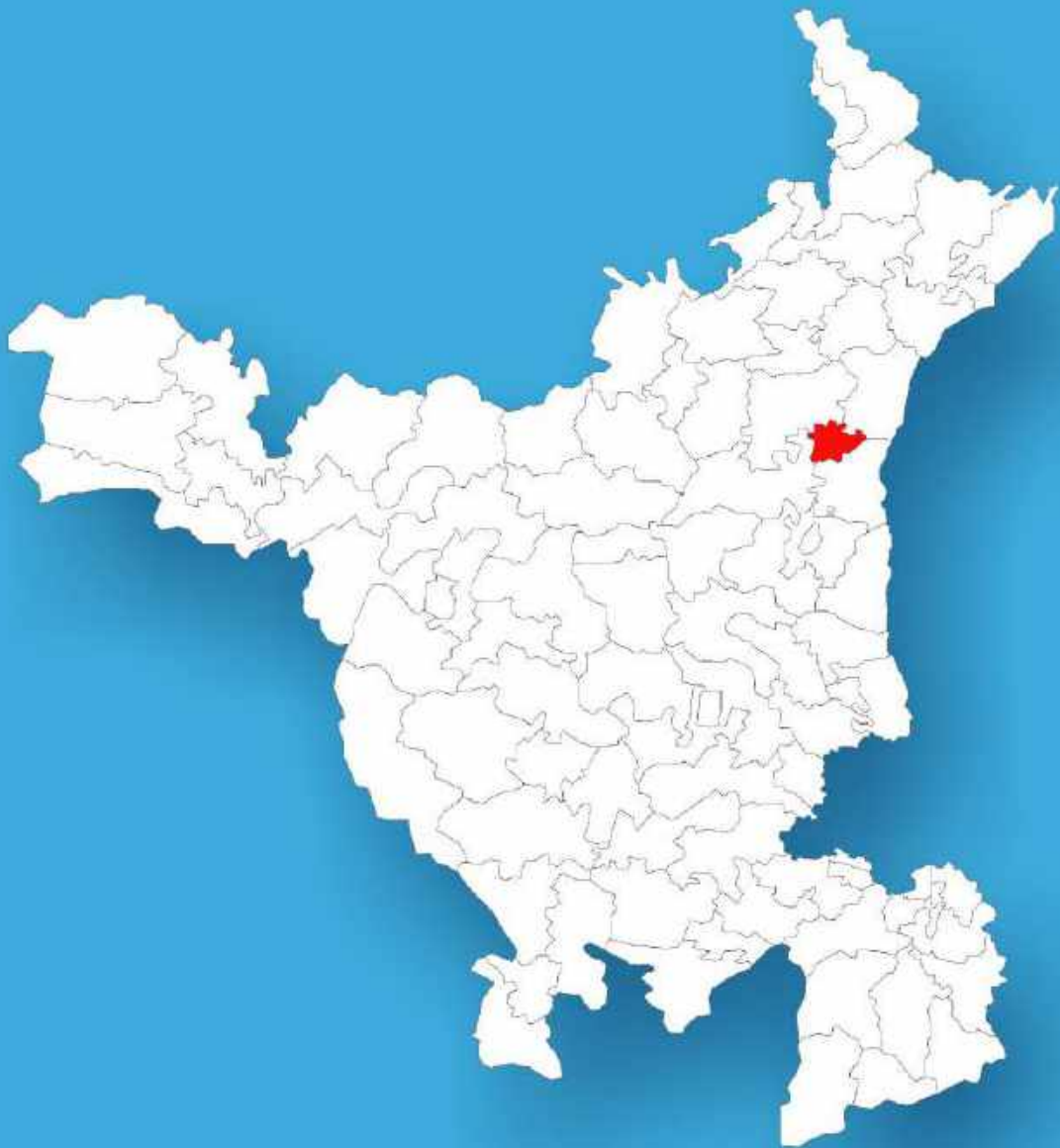




Haryana

Assembly Factbook™

Karnal Assembly Constituency



Key Electoral Data of Karnal
Assembly Constituency (Vidhan Sabha)

Haryana
Assembly FactbookTM
Karnal Assembly Constituency



Karnal Vidhan Sabha

Editor & Director

Dr. R.K. Thukral

Research Editor

Dr. Shafeeq Rahman

Compiled, Researched and Published by Datanet India Pvt. Ltd.

D-100, 1st Floor,

Okhla Industrial Area, Phase-I,
New Delhi- 110020.

Ph.: 91-11- 43580781-84

Email : support@indiastatpublications.com

Website : www.indiastatelections.com

Online Book Store :

www.indiastatpublications.com

Report No. : AFB/HR-21-0125

ISBN : 978-93-5293-510-9

First Edition : January, 2018

Eighth Updated Edition : January, 2025

Price : Rs. 11500/-

US\$ 310

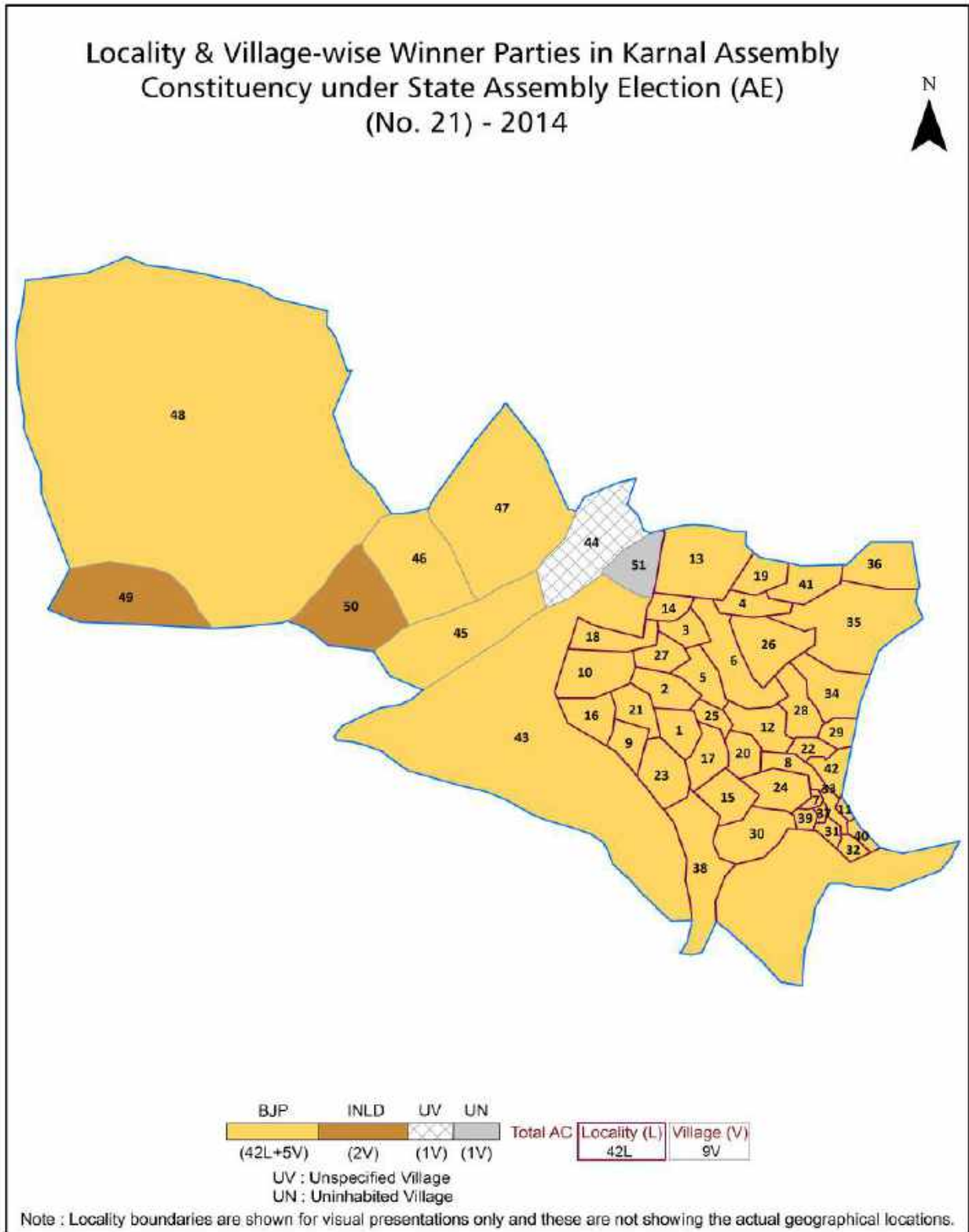
© Datanet India Pvt. Ltd.

All rights reserved. No part of this book may be reproduced, stored in a retrieval system or transmitted in any form or by any means, mechanical photocopying, photographing, scanning, recording or otherwise without the prior written permission of the publisher. Please refer to Disclaimer at page no. 185 for the use of this publication.

Printed in India

No.	Particulars	Page No.
	Introduction	
1	Assembly Constituency - (Vidhan Sabha) at a Glance Features of Assembly as per Delimitation Commission of India (2008)	1-2
	Location and Political Maps	
2	Location Map Boundaries of Assembly Constituency - (Vidhan Sabha) in District Boundaries of Assembly Constituency under Parliamentary Constituency - (Lok Sabha) Locality & Village-wise Winner Parties- 2024-PE, 2024-AE, 2019-PE, 2019-AE, 2014-PE, 2014-AE, 2009-PE and 2009-AE	3-11
	Administrative Setup (2011)	
3	District Sub-district Towns Villages Inhabited Villages Uninhabited Villages Village Panchayat Intermediate Panchayat	12-15
	Demographics (2011)	
4	Population Households Rural/Urban Population Villages by Population Size Sex Ratio (Total & 0-6 Years) Religious Population Social Population Literacy Rate	16-17
	Electoral Features	
5	Important Dates of Last Elections Held Electors by Gender Service Electors Voters Voters Turnout Polling Stations & Average Number of Electors per Polling Station Electors by Age Group Present Elected Representatives	18-23
	Historical Summary Election Results	
6	Vote Share of Major Parties Winning Margin (Number & Percentage Polarity of Parties Summary Result of Assembly Segment of Parliamentary Elections 2024, 2019, 2014, 2009, 2004 and 1999 Summary Result of Assembly Elections 2024, 2019, 2014, 2009, 2005, 2000, 1996, 1991, 1987, 1982, 1977, 1972, 1968 and 1967	24-46
	Polling Station Level Election Results	
7	Name and Number of Polling Station 2024-PE, 2024-AE, 2019-PE, 2019-AE, 2014-PE, 2014-AE, 2009-PE and 2009-AE Polling Station-wise Electors, Voters & Voters Turnout 2024-PE, 2024-AE, 2019-PE, 2019-AE, 2014-PE, 2014-AE, 2009-PE and 2009-AE Polling Station wise Elections Results 2024-PE, 2024-AE, 2019-PE, 2019-AE, 2014-PE, 2014-AE, 2009-PE and 2009-AE	47-162
	Share of Assembly Constituency	
8	Share of Assembly Constituency - (Vidhan Sabha) in State, District and Parliamentary Constituency - (Lok Sabha)	163
	Socio-Economic Amenities (2011)	
9	Access to Administrative Units Agricultural, Manufacturing and Industrial Commodities Demographic Indicators Education Health & Manpower Drinking Water Supply Sanitation Entertainment and Recreations Infrastructure Power Food Allocation Distribution and Marketing of Agriculture Commodities Infrastructure Transport and Road Infrastructure Communication Banking and Financial Services Land Use Irrigation Source	165-179
10	Abbreviation & Sources	181-183
11	Disclaimer	185

Location & Political Map



Administrative Setup

List of Village Panchayat & Intermediate Panchayat (Block) Name - 2011

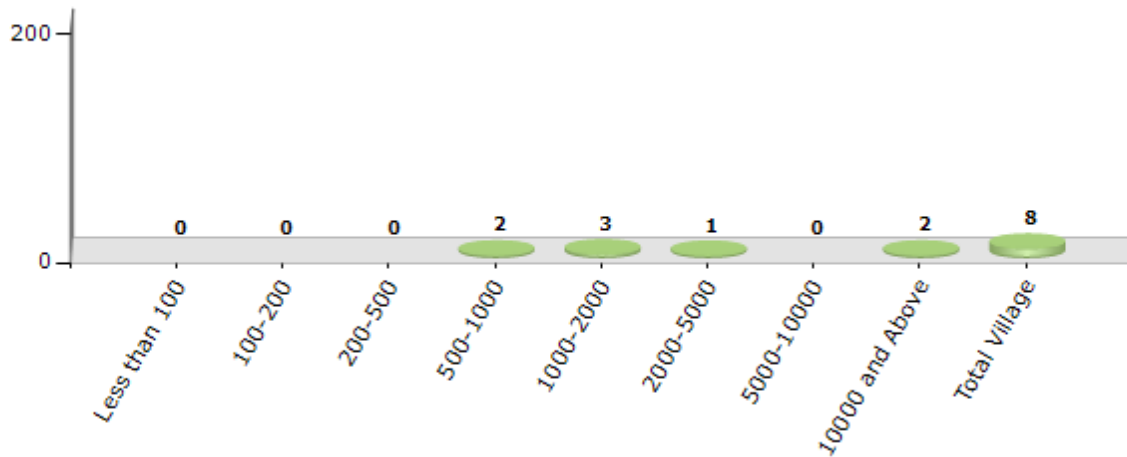
Village Name	Village Panchayat Name	Intermediate Panchayat Name
Dabri (8)	Dabri (8)	Nissing
Kachhwa (11)	Kachhwa (11)	Karnal
Kalampura (12)	Kalampura (12)	Karnal
Karnal (Rural)(Part)(1)	Karnal (Rural)(Part)(1)	Karnal
Pundrak (9)	Pundrak (9)	Karnal
Saidpura (7)	Saidpura (7)	Karnal
Zarifa Wiran (6)	Zarifa Wiran (6)	Karnal
Zarifabad (42)	Zarifabad (42)	Nissing

Demographics

Number of Villages by Population Size - 2011

Less than 100	100-200	200-500	500-1000	1000-2000	2000-5000	5000-10000	10000 and Above	Total Village
0	0	0	2	3	1	0	2	8

Number of Villages by Population Size - 2011

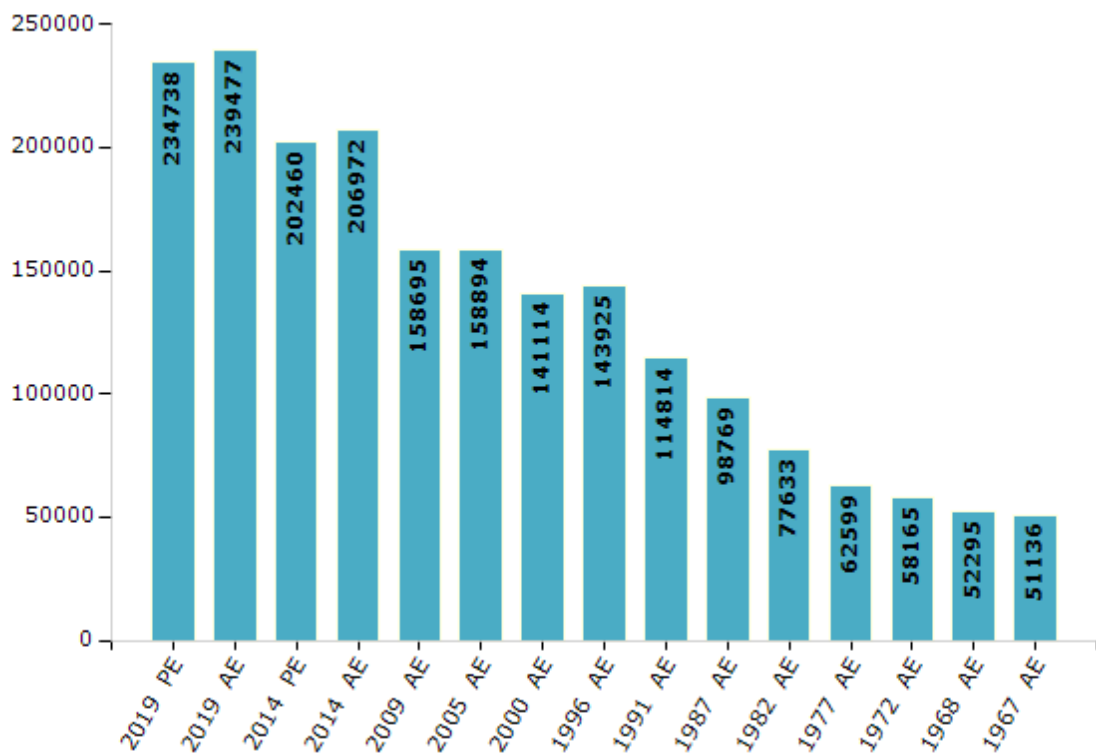


Electoral Features

Electors by Male & Female

Year	Male	Female	Others	Total	Year	Male	Female	Others	Total
2019 PE	122313	112417	8	234738	1999 PE	-	-	-	-
2019 AE	124527	114950	0	239477	1996 AE	76320	67605	-	143925
2014 PE	106925	95535	0	202460	1991 AE	59892	54922	-	114814
2014 AE	109030	97942	0	206972	1987 AE	51814	46955	-	98769
2009 PE	-	-	-	-	1982 AE	40712	36921	-	77633
2009 AE	85385	73310	-	158695	1977 AE	33214	29385	-	62599
2005 AE	84007	74887	-	158894	1972 AE	30648	27517	-	58165
2004 PE	-	-	-	-	1968 AE	27810	24485	-	52295
2000 AE	75351	65763	-	141114	1967 AE	-	-	-	51136

Number of Electors



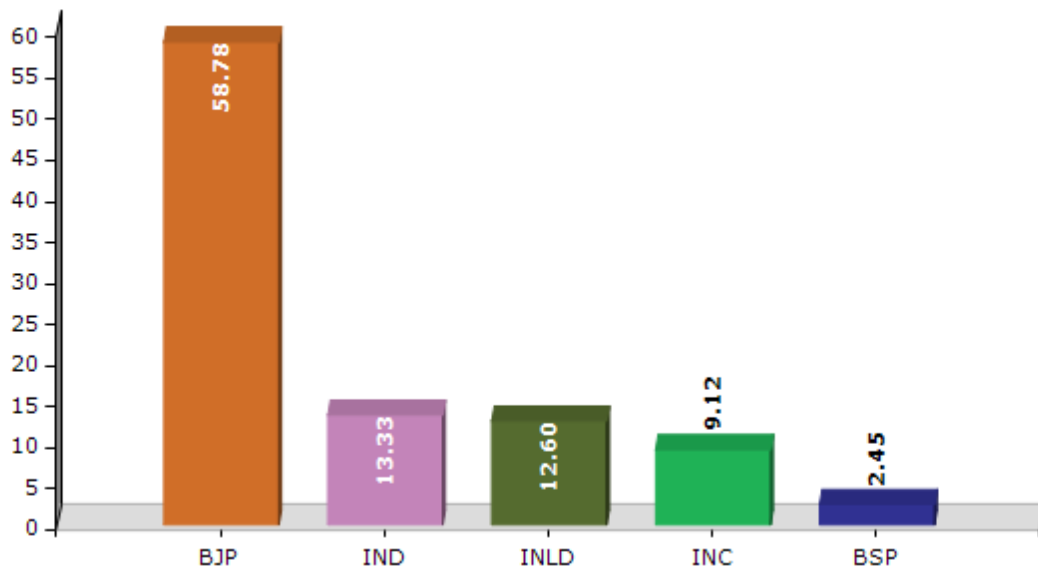
Note : AE : Assembly Election, PE : Assembly Segment of Parliamentary Election

Historical Summary Election Results

Summary Result of Assembly Election - 2014

Candidate Name	Party	Votes	Votes %
Manohar Lal Khattar	BJP	82485	58.78
Jai Parkash Gupta Karnal	IND	18712	13.33
Manoj Wadhwa	INLD	17685	12.6
Surender Narwal	INC	12804	9.12
Ranbir Singh	BSP	3437	2.45
Suresh Matlauda	IND	2230	1.59
Tejpal Garg	HJCBL	943	0.67
Jai Parkash	IND	423	0.3
Tilak Raj	IND	363	0.26
Bishamber	SP	241	0.17
Sarita	HaLP	141	0.1
Navjot Singh	SAD(M)	120	0.09
Alka Singh	sjsp	101	0.07
Mahinder Singh Chopra	CPI(ML)(L)	59	0.04
	NOTA	589	0.42

Votes Percentage of Top Parties - 2014



Polling Station Level Election Results

Number and Name of Polling Stations (PS) (2019 AE)

Number of Polling Stations	Name of Polling Stations	Number of Polling Stations	Name of Polling Stations
1	Govt. Middle School (Rai Farm), Kachhwa	22	Govt. Girls Senior Secondary School Model Town, Karnal
2	Govt. Senior Secondary School, Kachhwa	23	Govt. Girls Senior Secondary School Model Town, Karnal
3	Govt. Senior Secondary School, Kachhwa	24	Govt. Girls Senior Secondary School Model Town, Karnal
4	Govt. Senior Secondary School, Kachhwa	25	Sant Nikka Singh Public School
5	Govt. Senior Secondary School, Kachhwa	26	Sant Nikka Singh Public School
6	Saraswati Vidhya Mandir Scheduled Caste Chopal	27	Sant Nikka Singh Public School
7	Govt. Primary School	28	Dayal Singh College New Bhavan, Karnal
8	Govt. Primary School	29	Dayal Singh Public School, Karnal
9	Govt. Primary School, Jarifabad	30	Dayal Singh College Old Bhavan, Karnal
10	Govt. Senior Secondary School, Pundrak	31	Dayal Singh Public School, Karnal
11	Govt. Senior Secondary School, Pundrak	32	Dayal Singh Public School, Karnal
12	Govt. Primary School, Palnagar	33	Viveka Nand High School, Karnal
13	Govt. High School, Kalampura	34	Viveka Nand High School, Karnal
14	Govt. High School, Kalampura	35	Viveka Nand High School, Karnal
15	Govt. Senior Secondary School, Dabri	36	Guru Harkishan Public School, Sector-13 Extension
16	Govt. Primary School, Saidpura	37	Guru Harkishan Public School, Sector-13 Extension
17	Govt. Primary School, Saidpura	38	D.A.V. Public School, Sector-13
18	Pranami Model Senior Secondary School, Karnal	39	D.A.V. Public School, Sector-13
19	Pranami Model Senior Secondary School, Karnal	40	D.A.V. Public School, Sector-13
20	Pranami Model Senior Secondary School, Karnal	41	Govt. Girls High School Urban Estate, Karnal
21	Pranami Model Senior Secondary School, Karnal	42	Govt. Girls High School Urban Estate, Karnal

Contd....

Polling Station Level Election Results

Polling Station-wise Votes Secured by Overall Top Five Parties in Karnal Assembly in Assembly Election (AE) under Karnal Parliamentary Constituency in Haryana (2019)

No. of Polling Station	Winner - Manohar Lal (BJP)	Runner-up - Tarlochan Singh (INC)	3rd - Tej Bahadur (JNJP)	4th - Satish Balmiki (BSP)	5th - Mahinder Pal Rathi (AAP)	NOTA	Other	Total Votes Secured
36	395	96	2	3	14	15	2	527
37	411	115	12	6	5	8	6	563
38	320	89	5	1	8	11	2	436
39	368	108	4	0	10	11	3	504
40	376	131	9	0	3	7	1	527
41	333	90	9	0	10	13	1	456
42	405	117	0	2	5	22	4	555
43	227	73	4	0	8	3	11	326
44	398	60	6	2	4	19	4	493
45	425	109	11	2	11	12	2	572
46	386	76	6	0	9	18	8	503
47	414	81	1	1	4	12	4	517
48	425	78	7	1	5	14	1	531
49	461	63	3	0	12	18	5	562
50	337	71	4	0	8	14	9	443
51	483	137	8	2	7	42	2	681
52	414	73	7	3	6	17	11	531
53	489	131	17	5	3	3	12	660
54	358	98	11	2	6	7	6	488
55	316	182	8	3	9	3	5	526
56	383	120	15	3	2	13	10	546
57	382	102	13	8	3	22	17	547
58	362	109	13	2	8	15	3	512
59	366	131	18	14	5	7	6	547
60	350	119	23	5	3	2	6	508
61	370	90	14	4	2	8	20	508
62	294	53	14	6	5	4	4	380
63	475	213	34	9	12	11	15	769
64	380	137	38	2	8	12	4	581
65	449	88	15	1	5	13	5	576
66	307	77	12	1	12	11	2	422
67	394	95	8	2	11	16	2	528
68	391	82	9	1	4	7	0	494
69	458	164	11	3	9	19	10	674
70	488	113	15	4	17	10	1	648

Contd....

Polling Station Level Election Results

Winner, Runner-up and 3rd Party Position & Winning Margin According to Polling Stations in Karnal Assembly in Assembly Election (AE) under Karnal Parliamentary Constituency in Haryana (2019)

Polling Station Number	Winner Party	Winner Votes (%)	Runner-up Party	Runner-up Votes (%)	Winning Margin Votes (%)	Third Party	Third Party Votes (%)	Other Votes (%)
71	BJP	451 (73.93)	INC	122 (20)	329 (53.93)	JNJP	11 (1.8)	26 (4.26)
72	BJP	391 (70.96)	INC	134 (24.32)	257 (46.64)	JNJP	6 (1.09)	20 (3.63)
73	BJP	402 (72.96)	INC	102 (18.51)	300 (54.45)	JNJP	10 (1.81)	37 (6.72)
74	BJP	499 (74.59)	INC	124 (18.54)	375 (56.05)	JNJP	15 (2.24)	31 (4.63)
75	BJP	466 (72.36)	INC	118 (18.32)	348 (54.04)	AAP	14 (2.17)	46 (7.14)
76	BJP	400 (72.46)	INC	120 (21.74)	280 (50.72)	JNJP	8 (1.45)	24 (4.35)
77	BJP	437 (77.62)	INC	97 (17.23)	340 (60.39)	AAP	10 (1.78)	19 (3.37)
78	BJP	375 (69.57)	INC	104 (19.29)	271 (50.28)	AAP	30 (5.57)	30 (5.57)
79	BJP	354 (66.29)	INC	123 (23.03)	231 (43.26)	JNJP	22 (4.12)	35 (6.55)
80	BJP	359 (64.68)	INC	134 (24.14)	225 (40.54)	JNJP	27 (4.86)	35 (6.31)
81	BJP	449 (70.27)	INC	121 (18.94)	328 (51.33)	JNJP	22 (3.44)	47 (7.36)
82	BJP	414 (70.29)	INC	121 (20.54)	293 (49.75)	JNJP	30 (5.09)	24 (4.07)
83	BJP	438 (70.19)	INC	116 (18.59)	322 (51.6)	AAP	20 (3.21)	50 (8.01)
84	BJP	409 (65.13)	INC	138 (21.97)	271 (43.16)	JNJP	28 (4.46)	53 (8.44)
85	BJP	287 (62.39)	INC	116 (25.22)	171 (37.17)	JNJP	34 (7.39)	23 (5)
86	BJP	428 (75.75)	INC	110 (19.47)	318 (56.28)	JNJP	9 (1.59)	18 (3.19)
87	BJP	204 (56.51)	INC	119 (32.96)	85 (23.55)	JNJP	19 (5.26)	19 (5.26)
88	BJP	336 (66.53)	INC	116 (22.97)	220 (43.56)	JNJP	40 (7.92)	13 (2.57)
89	BJP	314 (58.15)	INC	161 (29.81)	153 (28.34)	JNJP	36 (6.67)	29 (5.37)
90	BJP	389 (60.59)	INC	178 (27.73)	211 (32.86)	JNJP	35 (5.45)	40 (6.23)
91	BJP	405 (63.88)	INC	167 (26.34)	238 (37.54)	JNJP	26 (4.1)	36 (5.68)
92	BJP	335 (60.91)	INC	147 (26.73)	188 (34.18)	JNJP	33 (6)	35 (6.36)
93	BJP	518 (67.71)	INC	159 (20.78)	359 (46.93)	AAP	31 (4.05)	57 (7.45)
94	BJP	437 (72.35)	INC	118 (19.54)	319 (52.81)	JNJP	20 (3.31)	29 (4.8)
95	BJP	382 (69.08)	INC	124 (22.42)	258 (46.66)	JNJP	18 (3.25)	29 (5.24)
96	BJP	537 (71.31)	INC	154 (20.45)	383 (50.86)	JNJP	12 (1.59)	50 (6.64)
97	BJP	322 (54.3)	INC	228 (38.45)	94 (15.85)	JNJP	14 (2.36)	29 (4.89)
98	BJP	371 (60.33)	INC	209 (33.98)	162 (26.35)	JNJP	11 (1.79)	24 (3.9)
99	BJP	332 (68.88)	INC	94 (19.5)	238 (49.38)	JNJP	31 (6.43)	25 (5.19)
100	BJP	414 (67.21)	INC	161 (26.14)	253 (41.07)	JNJP	12 (1.95)	29 (4.71)
101	BJP	276 (42.66)	INC	212 (32.77)	64 (9.89)	BSP	111 (17.16)	48 (7.42)
102	BJP	379 (64.46)	INC	135 (22.96)	244 (41.5)	JNJP	38 (6.46)	36 (6.12)
103	BJP	373 (71.32)	INC	111 (21.22)	262 (50.1)	JNJP	14 (2.68)	25 (4.78)
104	BJP	491 (69.84)	INC	172 (24.47)	319 (45.37)	JNJP	11 (1.56)	29 (4.13)
105	BJP	456 (68.88)	INC	169 (25.53)	287 (43.35)	JNJP	12 (1.81)	25 (3.78)

Contd....

Socio-Economic Amenities - Rural

Access to Education Facilities

Particulars	Number of Villages (% of Population)				
	Available	Not Available	If Not Available (Distance of Nearest Facility)		
			A	B	C
Govt. Primary School	7 (64)	1 (36)	1 (36)	0 (0)	0 (0)
Private Primary School	5 (55)	3 (45)	0 (0)	0 (0)	0 (0)
Govt. Middle School	4 (55)	4 (45)	4 (45)	0 (0)	0 (0)
Private Middle School	3 (50)	5 (50)	0 (0)	0 (0)	0 (0)
Govt. Secondary School	4 (55)	4 (45)	4 (45)	0 (0)	0 (0)
Private Secondary School	3 (50)	5 (50)	0 (0)	0 (0)	0 (0)
Govt. Senior Secondary School	3 (50)	5 (50)	2 (38)	2 (9)	0 (0)
Private Senior Secondary School	2 (19)	6 (81)	0 (0)	0 (0)	1 (3)
Govt. Arts and Science Degree College	0 (0)	8 (100)	1 (36)	6 (61)	1 (3)
Private Arts and Science Degree College	0 (0)	8 (100)	0 (0)	0 (0)	0 (0)
Govt. Engineering College	0 (0)	8 (100)	0 (0)	0 (0)	0 (0)
Private Engineering College	0 (0)	8 (100)	1 (36)	6 (61)	1 (3)
Govt. Medicine College	0 (0)	8 (100)	0 (0)	0 (0)	7 (64)
Private Medicine College	0 (0)	8 (100)	0 (0)	0 (0)	1 (36)
Govt. Management Institute	0 (0)	8 (100)	1 (36)	5 (30)	0 (0)
Private Management Institute	1 (32)	7 (68)	0 (0)	0 (0)	1 (3)
Govt. Polytechnic	0 (0)	8 (100)	0 (0)	0 (0)	5 (29)
Private Polytechnic	1 (32)	7 (68)	1 (36)	0 (0)	1 (4)
Govt. Vocational Training School/ITI	0 (0)	8 (100)	1 (36)	4 (42)	3 (22)
Private Vocational Training School/ITI	0 (0)	8 (100)	0 (0)	0 (0)	0 (0)
Govt. Non Formal Training Centre	0 (0)	8 (100)	1 (36)	5 (57)	2 (7)
Private Non Formal Training Centre	0 (0)	8 (100)	0 (0)	0 (0)	0 (0)
Govt. School For Disabled	0 (0)	8 (100)	0 (0)	1 (32)	7 (68)
Private School For Disabled	0 (0)	8 (100)	0 (0)	0 (0)	0 (0)
Government Others	0 (0)	8 (100)	0 (0)	0 (0)	0 (0)
Private Others	0 (0)	8 (100)	0 (0)	0 (0)	0 (0)

Note : Distance A : Less than 5 km; B : Between 5-10 km; C : 10+ km.; Source : Data Analysis is based on 2011 Census.

DISCLAIMER

The Terms of Use and Disclaimer of Datanet India Private Limited (hereinafter referred to as "Datanet") for use of this analysis report of **Karnal Assembly Constituency (Karnal Vidhan Sabha)** :-

1. **Assembly Factbook™** is a Registered Trade Mark owned by Datanet.
2. All the maps are sketched and graphical representation only and have not been drawn to the scale and also not to represent the actual geographical area or boundary of the unit.
3. The data for the aforesaid analysis is based on authentic sources and has been culled from the various publications of Census, CSO and NSSO for district and block level data, various central and state government departments, Central & State Elections Commissions and the concerned Returning Officers' releases, Electoral Rolls, Election results and allied publications, internal assessment, surveys, estimates and analysis. Therefore, certain adjustment of data at micro level may have been done to arrive closer to the macro data.
4. Data have been provided on an "As Is" and "As AVAILABLE" basis
5. The colours shown in the maps or diagram and charts of a particular party, alliance or AC are indicative and do not represent them.
6. This publication which includes maps, sheets, graphs and data would be the property under copyright of Datanet only. The user may use these for its internal study, analysis and research purposes. It's public display, re-selling or any commercial uses by the user are not allowed.
7. Datanet has taken due care and caution in compilation and processing of data and allied information, but does not guarantee the accuracy, adequacy or completeness of any information/analysis and will be not responsible for any errors or omissions or for the results obtained from the use of such information/analysis.
8. All the contents for the publication have been culled from various authentic sources and Datanet reasonably believes such sources to be reliable, but does not make any representations, express or implied as to the accuracy or fitness of use of such information. The information or contents of the information/analysis do not constitute advice and should not be relied upon in making (or refraining from making) any decision. Any reliance placed upon the information provided by Datanet is the sole responsibility and strictly at the user's risk.
9. In no event will Datanet be liable for any damages (including, without limitation, damages for loss of business projects, or loss of profits) arising in contract, tort or otherwise from the use of or inability to use any of its contents, or from any action taken (or refrained from being taken) as a result of using the analysis or any of its contents. Datanet its directors, owners, editors, officials, employees, distributor and agents or any associate will not be liable for any errors in the information contained or any consequences arising from the use of the contents of the provided information/analysis.
10. If any provision of these terms and conditions is held invalid or illegal or unenforceable for any reason by any court of competent jurisdiction, such provision shall be severed and the remainder of provisions of the terms and conditions shall continue in full force and effect as if the Term of Use had been executed with the invalid, illegal or unenforceable provision eliminated.
11. If there are any discrepancies in the information provided, please bring it to attention of Datanet for suitable rectification measures.

Buy Online This Complete Book At
Datanet India eBooks Store

www.indiastatpublications.com

or go directly at

[http://www.indiastatpublications.com/
Assembly_factbook/Haryana/Karnal/ Karnal](http://www.indiastatpublications.com/Assembly_factbook/Haryana/Karnal/Karnal)

 **india**stat**elections**

ISBN : 978-93-5293-510-9



9 789352 935109