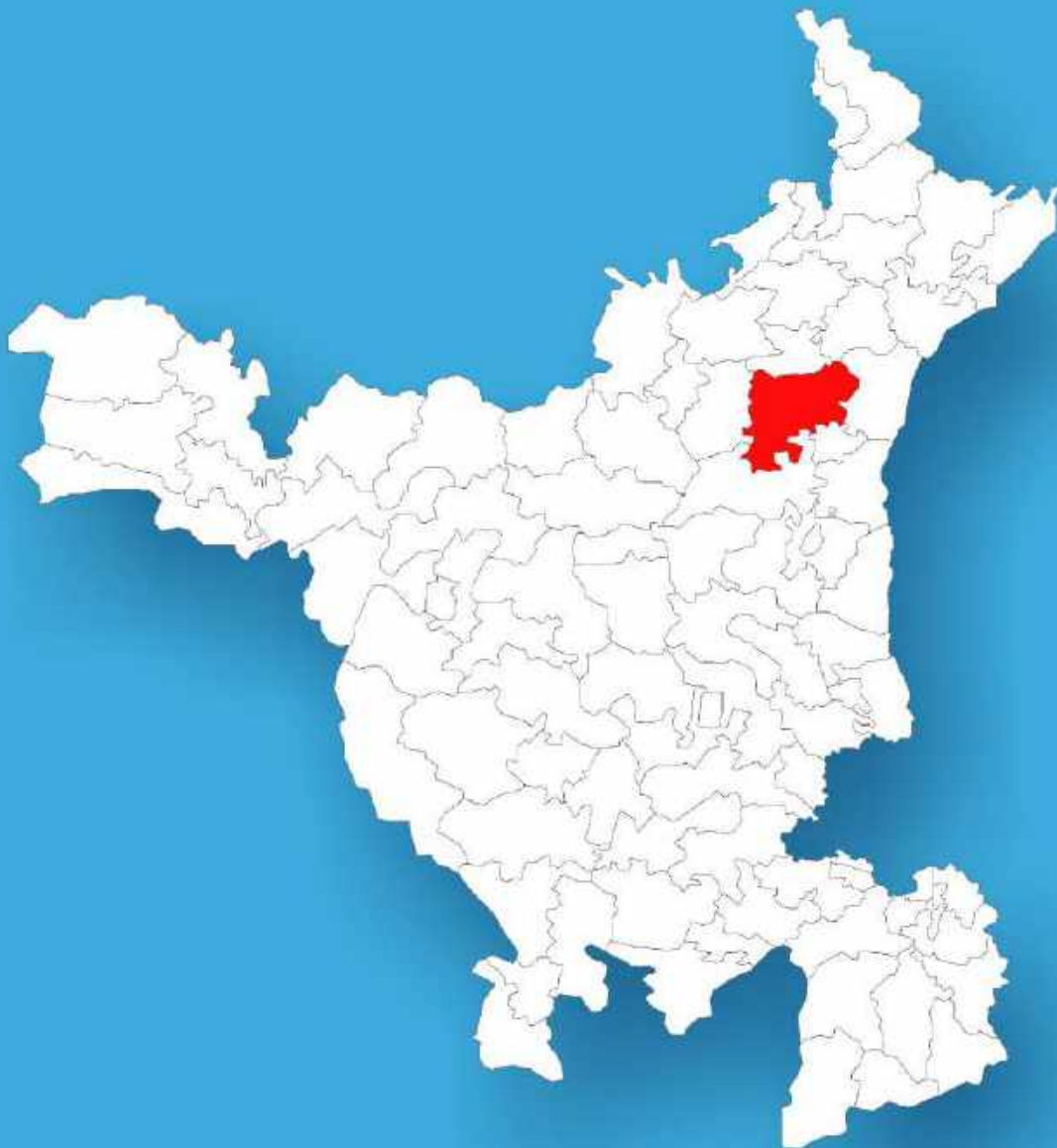




Haryana

Assembly Factbook™

Nilokheri Assembly Constituency



Key Electoral Data of Nilokheri
Assembly Constituency (Vidhan Sabha)

Haryana

Assembly Factbook™

Nilokheri Assembly Constituency



Nilokheri Vidhan Sabha

Editor & Director

Dr. R.K. Thukral

Research Editor

Dr. Shafeeq Rahman

Compiled, Researched and Published by Datanet India Pvt. Ltd.

D-100, 1st Floor,

Okhla Industrial Area, Phase-I,
New Delhi- 110020.

Ph.: 91-11- 43580781-84

Email : support@indiastatpublications.com

Website : www.indiastatelections.com

Online Book Store :

www.indiastatpublications.com

Report No. : AFB/HR-19-0125

ISBN : 978-93-5293-524-6

First Edition : January, 2018

Eighth Updated Edition : January, 2025

Price : Rs. 11500/-

US\$ 310

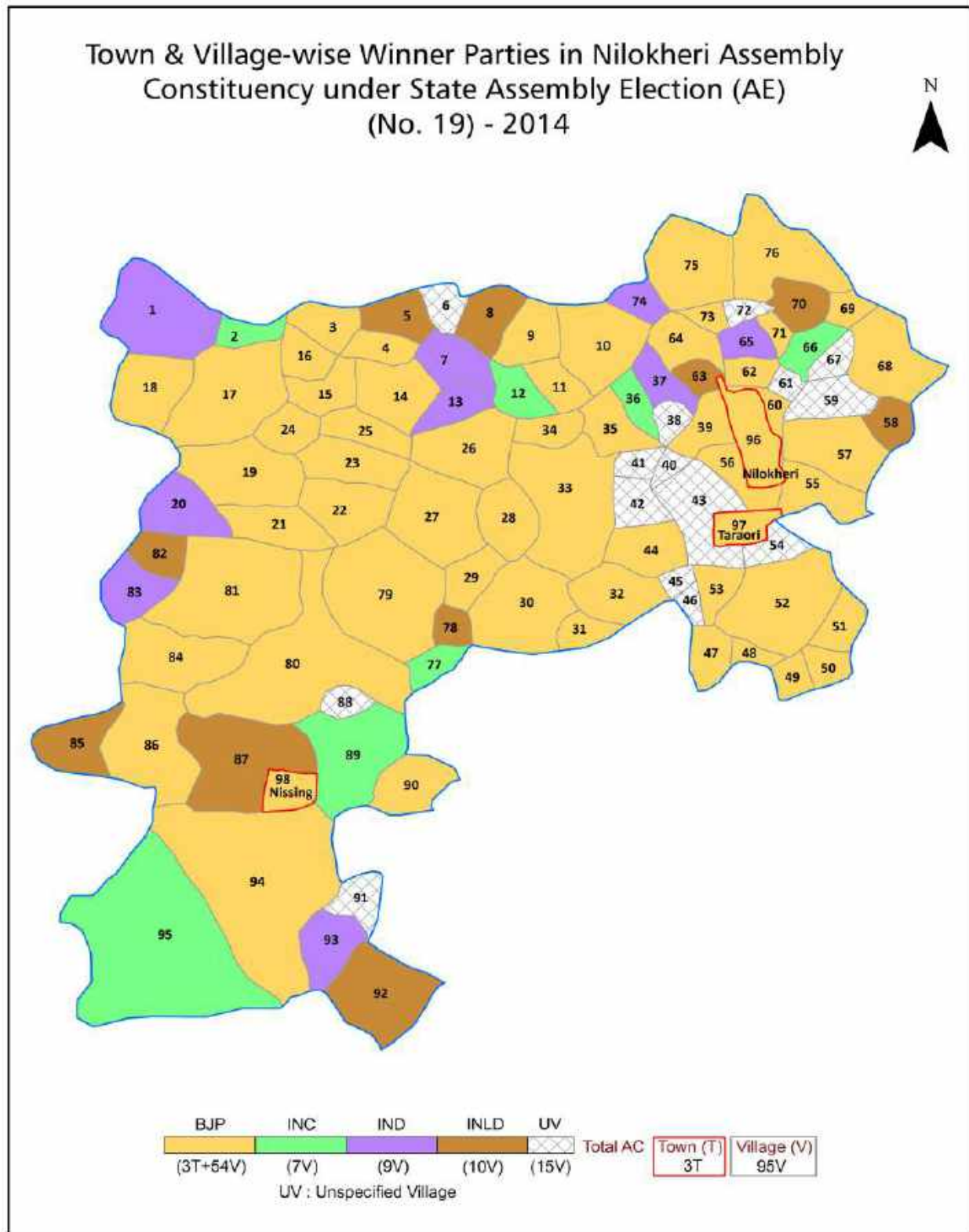
© Datanet India Pvt. Ltd.

All rights reserved. No part of this book may be reproduced, stored in a retrieval system or transmitted in any form or by any means, mechanical photocopying, photographing, scanning, recording or otherwise without the prior written permission of the publisher. Please refer to Disclaimer at page no. 188 for the use of this publication.

Printed in India

No.	Particulars	Page No.
	Introduction	
1	Assembly Constituency - (Vidhan Sabha) at a Glance Features of Assembly as per Delimitation Commission of India (2008)	1-2
	Location and Political Maps	
2	Location Map Boundaries of Assembly Constituency - (Vidhan Sabha) in District Boundaries of Assembly Constituency under Parliamentary Constituency - (Lok Sabha) Town & Village-wise Winner Parties- 2024-PE, 2024-AE, 2019-PE, 2019-AE, 2014-PE, 2014-AE, 2009-PE and 2009-AE	3-11
	Administrative Setup (2011)	
3	District Sub-district Towns Villages Inhabited Villages Uninhabited Villages Village Panchayat Intermediate Panchayat	12-17
	Demographics (2011)	
4	Population Households Rural/Urban Population Towns and Villages by Population Size Sex Ratio (Total & 0-6 Years) Religious Population Social Population Literacy Rate	18-19
	Electoral Features	
5	Important Dates of Last Elections Held Electors by Gender Service Electors Voters Voters Turnout Polling Stations & Average Number of Electors per Polling Station Electors by Age Group Present Elected Representatives	20-25
	Historical Summary Election Results	
6	Vote Share of Major Parties Winning Margin (Number & Percentage) Polarity of Parties Summary Result of Assembly Segment of Parliamentary Elections 2024, 2019, 2014, 2009, 2004 and 1999 Summary Result of Assembly Elections 2024, 2019, 2014, 2009, 2005, 2000, 1996, 1991, 1987, 1982, 1977, 1972, 1968 and 1967	26-47
	Polling Station Level Election Results	
7	Name and Number of Polling Station 2024-PE, 2024-AE, 2019-PE, 2019-AE, 2014-PE, 2014-AE, 2009-PE and 2009-AE Polling Station-wise Electors, Voters & Voters Turnout 2024-PE, 2024-AE, 2019-PE, 2019-AE, 2014-PE, 2014-AE, 2009-PE and 2009-AE Polling Station wise Elections Results 2024-PE, 2024-AE, 2019-PE, 2019-AE, 2014-PE, 2014-AE, 2009-PE and 2009-AE	48-165
	Share of Assembly Constituency	
8	Share of Assembly Constituency - (Vidhan Sabha) in State, District and Parliamentary Constituency - (Lok Sabha)	166
	Socio-Economic Amenities (2011)	
9	Access to Administrative Units Agricultural, Manufacturing and Industrial Commodities Demographic Indicators Education Health & Manpower Drinking Water Supply Sanitation Entertainment and Recreations Infrastructure Power Food Allocation Distribution and Marketing of Agriculture Commodities Infrastructure Transport and Road Infrastructure Communication Banking and Financial Services Land Use Irrigation Source	168-182
10	Abbreviation & Sources	184-186
11	Disclaimer	188

Location & Political Map



Administrative Setup

List of Village Panchayat & Intermediate Panchayat (Block) Name - 2011

Village Name	Village Panchayat Name	Intermediate Panchayat Name
Abela (24)	Abela (24)	Nilokheri
Abeli (25)	Abeli (25)	Nilokheri
Amargarh (66)	Amargarh (66)	Nilokheri
Amunpur (31)	Amunpur (31)	Nissing
Anjan Thali (40)	Anjan Thali (40)	Nilokheri
Arja Heri (35)	Arja Heri (35)	Nilokheri
Bahola (16)	Bahola (16)	Nilokheri
Bairsal (27)	Bairsal (27)	Nilokheri
Baqipur (26)	Baqipur (26)	Nilokheri
Barana (32)	Barana (32)	Nilokheri
Barani (34)	Barani (34)	Nilokheri
Baras (23)	Baras (23)	Nissing
Barsalu (37)	Barsalu (37)	Nilokheri
Barthal (35)	Barthal (35)	Nilokheri
Bastali (32)	Bastali (32)	Nissing
Bhaini Kalan (79)	Bhaini Kalan (79)	Nilokheri
Bhaini Khurd (81)	Bhaini Khurd (81)	Nilokheri
Bhojpur (22)	Bhojpur (22)	Nissing
Bhukhapuri (19)	Bhukhapuri (19)	Nilokheri
Bir Badalwa (15)	Bir Badalwa (15)	Nilokheri
Bir Dhandari (55/56)	Bir Dhandari (55/56)	Nissing
Bir Naraina (59)	Bir Naraina (59)	Nilokheri
Brahman Majra (21)	Brahman Majra (21)	Nilokheri
Budhera (8)	Budhera (8)	Nilokheri
Bursham (7)	Bursham (7)	Nilokheri
Butana (Part)(34)	Butana (Part)(34)	Nilokheri
Chakda (28)	Chakda (28)	Nissing
Choperi (76)	Choperi (76)	Nilokheri
Dabarthala(38)	Dabarthala(38)	Nilokheri

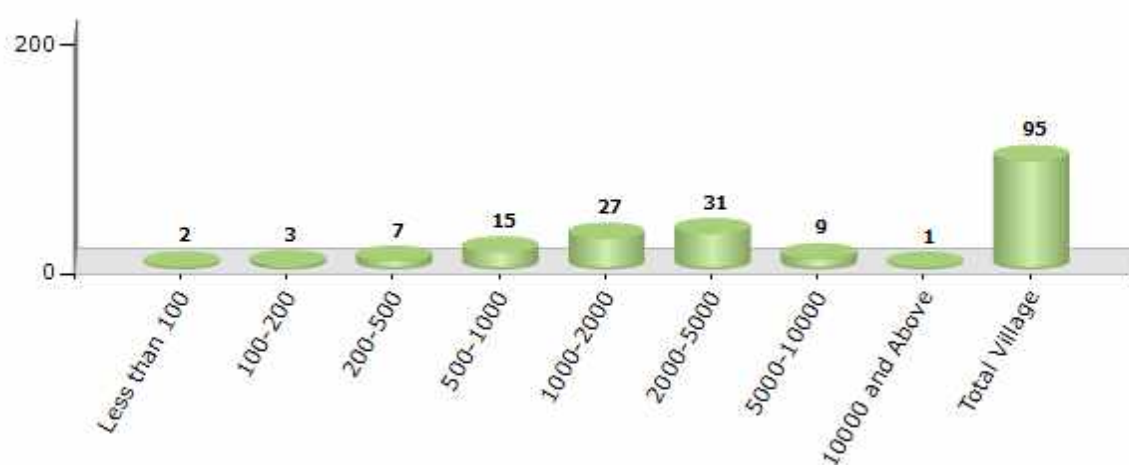
Contd....

Demographics

Number of Villages by Population Size - 2011

Less than 100	100-200	200-500	500-1000	1000-2000	2000-5000	5000-10000	10000 and Above	Total Village
2	3	7	15	27	31	9	1	95

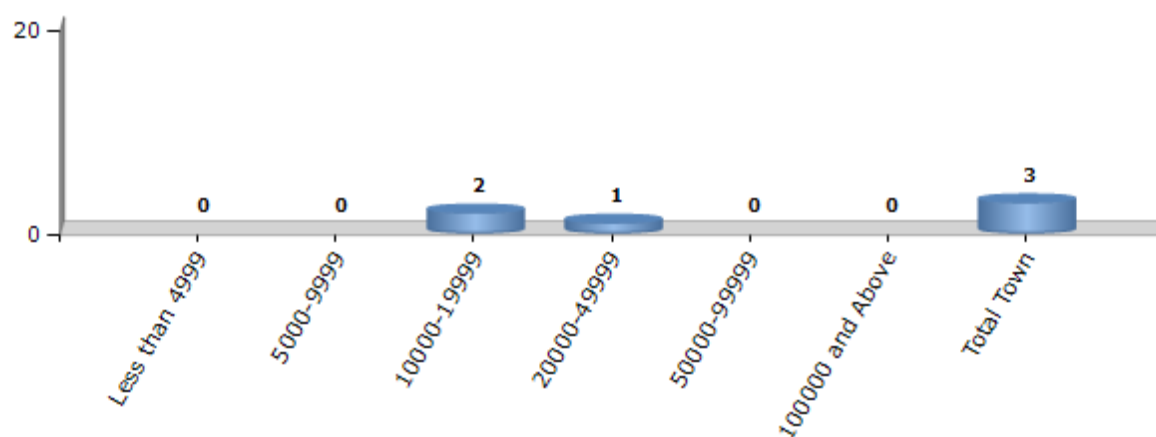
Number of Villages by Population Size - 2011



Number of Towns by Population Size - 2011

Less than 4999	5000-9999	10000-19999	20000-49999	50000-99999	100000 and Above	Total Town
0	0	2	1	0	0	3

Number of Towns by Population Size - 2011

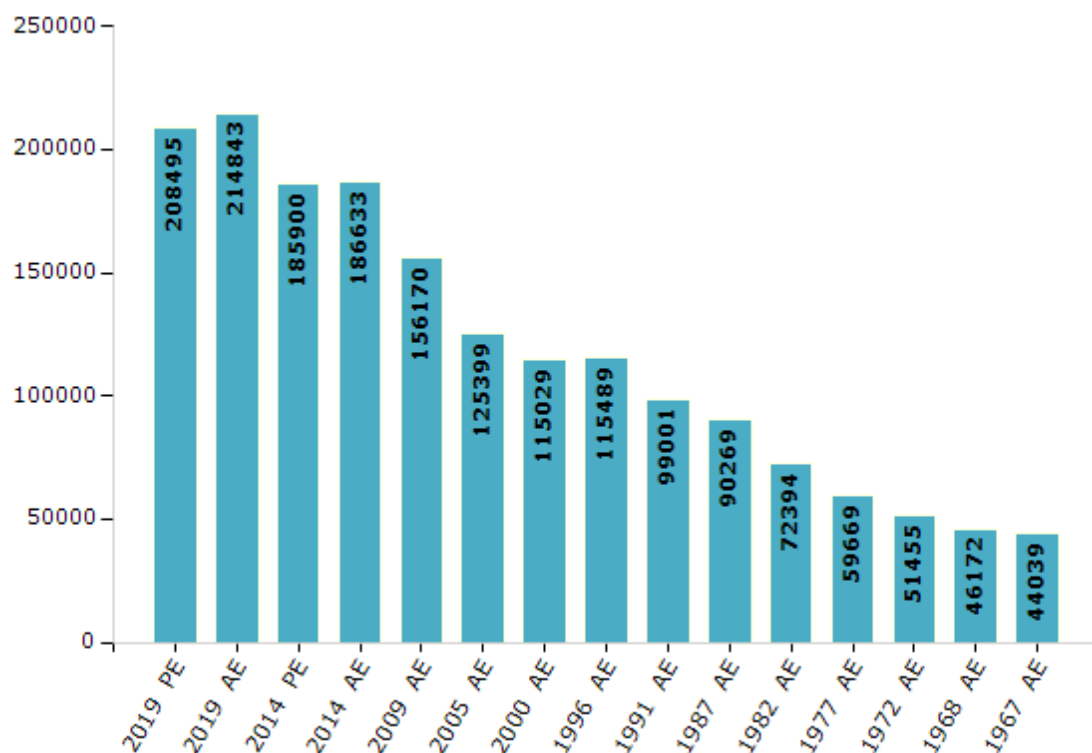


Electoral Features

Electors by Male & Female

Year	Male	Female	Others	Total	Year	Male	Female	Others	Total
2019 PE	110724	97767	4	208495	1999 PE	-	-	-	-
2019 AE	113702	101141	0	214843	1996 AE	62243	53246	-	115489
2014 PE	100461	85439	0	185900	1991 AE	52908	46093	-	99001
2014 AE	100336	86297	0	186633	1987 AE	47847	42422	-	90269
2009 PE	-	-	-	-	1982 AE	38324	34070	-	72394
2009 AE	85313	70857	-	156170	1977 AE	31523	28146	-	59669
2005 AE	68073	57326	-	125399	1972 AE	27094	24361	-	51455
2004 PE	-	-	-	-	1968 AE	24548	21624	-	46172
2000 AE	62565	52464	-	115029	1967 AE	-	-	-	44039

Number of Electors



Note : AE : Assembly Election, PE : Assembly Segment of Parliamentary Election

Historical Summary Election Results

Summary Result of Assembly Election - 2014

Candidate Name	Party	Votes	Votes %
Bhagwan Dass Kabir Panthi	BJP	58354	41.94
Mamu Ram	INLD	23944	17.21
Gian Sahota	INC	23257	16.72
Sushma Chauhan	IND	15356	11.04
Aruna	BSP	9014	6.48
Gian Chand Od	IND	2987	2.15
Nafe Singh	HJCBL	2965	2.13
Balwinderpal	IND	567	0.41
Professor Suresh Kumar	IND	488	0.35
Sunita Rani	IND	417	0.3
Jagbir Singh Balmiki	HaLP	312	0.22
Kusum Solanky	RGD	254	0.18
Baljit Singh	IND	239	0.17
Arvind Kumar Lagyan	IND	191	0.14
Sunil Valmiki	HRKD	134	0.1
Nathi	SMBHP	106	0.08
Vinod	BIP	93	0.07
	NOTA	459	0.33

Polling Station Level Election Results

Number and Name of Polling Stations (PS) (2019 AE)

Number of Polling Stations	Name of Polling Stations	Number of Polling Stations	Name of Polling Stations
1	Govt. Senior Secondary School, Raison	22	Govt. High School, Samanabahu
2	Govt. Senior Secondary School, Raison	23	Govt. Middle School, Bairsal
3	Govt. Senior Secondary School, Raison	24	Govt. Middle School, Bairsal
4	Govt. Praminary School Raison	25	Govt. Middle School, Bairsal
5	Govt. Middle School, Pastana	26	Govt. Primary School, Barsalu
6	Govt. Middle School, Pastana	27	Govt. Primary School, Barsalu
7	Govt. Middle School, Budhera Khalsa	28	Govt. Primary School, Barsalu
8	Govt. Middle School, Budhera Khalsa	29	Govt. Primary School Lathro
9	Govt. Primary School, Bukhapuri	30	Govt. High School, Kalsi Khalsa
10	Govt. Primary School, Budhsham	31	Govt. High School, Kalsi Khalsa
11	Govt. High School, Jamba	32	Govt. Primary School, Yunispur
12	Govt. High School, Jamba	33	Govt. Primary School, Bakipur
13	Govt. Middle School, Aibla Jagir	34	Govt. Primary School, Arjaheri
14	Govt. Middle School, Aibla Jagir	35	Govt. Primary School, Manak Majra
15	Govt. High School, Barthal	36	Govt. High School, Raipur Rodan
16	Govt. High School, Barthal	37	Govt. High School, Raipur Rodan
17	Govt. High School, Barthal	38	Govt. Primary School, Khawaja Ahmedpur
18	Govt. Middle School, Barani	39	Govt. Middle School, Kamalpur
19	Govt. Primary School, Barana	40	Govt. Middle School, Dabarthala
20	Govt. High School, Samanabahu	41	Govt. High School, Sanwat
21	Govt. High School, Samanabahu	42	Govt. High School, Sanwat

Contd....

Polling Station Level Election Results

Polling Station-wise Votes Secured by Overall Top Five Parties in Nilokheri Assembly in Assembly Election (AE) under Karnal Parliamentary Constituency in Haryana (2019)

No. of Polling Station	Winner - Dharam Pal Gonder (IND)	Runner-up - Bhagwan Dass (BJP)	3rd - Banta Ram (INC)	4th - Bhim Singh Jalala (JNJP)	5th - Aruna (RtrJP)	NOTA	Other	Total Votes Secured
36	191	214	128	50	38	6	72	699
37	176	177	155	180	3	7	48	746
38	262	205	37	113	1	0	60	678
39	66	252	248	27	0	6	54	653
40	128	315	299	11	1	2	39	795
41	82	299	299	5	2	1	22	710
42	NV	NV	NV	NV	NV	NV	NV	NV
43	247	211	169	4	11	1	62	705
44	162	137	84	14	44	3	27	471
45	147	316	129	5	9	3	13	622
46	241	185	205	36	4	6	102	779
47	139	283	155	11	15	4	15	622
48	145	276	204	21	7	7	30	690
49	116	205	184	47	43	8	12	615
50	174	172	129	9	4	2	72	562
51	91	206	252	3	0	3	45	600
52	150	156	140	4	0	1	142	593
53	83	117	253	56	1	10	43	563
54	171	90	235	42	2	5	31	576
55	113	83	219	34	1	3	40	493
56	249	194	99	23	1	1	11	578
57	80	270	75	20	39	5	50	539
58	122	272	77	18	94	4	24	611
59	91	174	134	33	1	0	14	447
60	92	227	42	11	55	2	29	458
61	159	118	119	93	2	5	52	548
62	132	202	87	40	20	6	15	502
63	24	161	135	27	1	0	8	356
64	227	140	94	24	0	2	13	500
65	352	108	26	28	0	0	23	537
66	97	187	190	103	19	7	89	692
67	361	214	139	3	2	5	13	737
68	171	126	60	6	0	8	3	374
69	166	140	48	7	1	4	10	376
70	196	92	86	8	3	1	9	395

Contd....

Polling Station Level Election Results

Winner, Runner-up and 3rd Party Position & Winning Margin According to Polling Stations in Nilokheri Assembly in Assembly Election (AE) under Karnal Parliamentary Constituency in Haryana (2019)

Polling Station Number	Winner Party	Winner Votes (%)	Runner-up Party	Runner-up Votes (%)	Winning Margin Votes (%)	Third Party	Third Party Votes (%)	Other Votes (%)
71	IND (DPG)	196 (46.67)	BJP	151 (35.95)	45 (10.72)	INC	43 (10.24)	30 (7.14)
72	IND (DPG)	234 (46.25)	BJP	150 (29.64)	84 (16.61)	INC	93 (18.38)	29 (5.73)
73	INC	349 (40.72)	IND (DPG)	287 (33.49)	62 (7.23)	BJP	125 (14.59)	96 (11.2)
74	INC	236 (46.09)	IND (DPG)	160 (31.25)	76 (14.84)	BJP	47 (9.18)	69 (13.48)
75	INC	136 (38.1)	IND (DPG)	130 (36.41)	6 (1.69)	BJP	58 (16.25)	33 (9.24)
76	IND (DPG)	193 (37.62)	IND (JS)	108 (21.05)	85 (16.57)	BJP	105 (20.47)	107 (20.86)
77	IND (DPG)	211 (47.95)	BJP	106 (24.09)	105 (23.86)	INC	63 (14.32)	60 (13.64)
78	IND (DPG)	347 (51.71)	BJP	224 (33.38)	123 (18.33)	INC	54 (8.05)	46 (6.86)
79	IND (DPG)	353 (48.96)	BJP	216 (29.96)	137 (19)	INC	105 (14.56)	47 (6.52)
80	IND (DPG)	254 (52.92)	BJP	166 (34.58)	88 (18.34)	INC	49 (10.21)	11 (2.29)
81	IND (DPG)	244 (60.25)	BJP	108 (26.67)	136 (33.58)	INC	35 (8.64)	18 (4.44)
82	INC	164 (37.61)	IND (DPG)	98 (22.48)	66 (15.13)	BJP	89 (20.41)	85 (19.5)
83	IND (DPG)	131 (28.79)	INC	110 (24.18)	21 (4.61)	BJP	106 (23.3)	108 (23.74)
84	BJP	210 (36.46)	INC	133 (23.09)	77 (13.37)	IND (DPG)	109 (18.92)	124 (21.53)
85	BJP	216 (38.99)	IND (DPG)	143 (25.81)	73 (13.18)	JNJP	86 (15.52)	109 (19.68)
86	BJP	207 (35.14)	INC	150 (25.47)	57 (9.67)	IND (DPG)	110 (18.68)	122 (20.71)
87	BJP	116 (31.02)	IND (DPG)	107 (28.61)	9 (2.41)	JNJP	66 (17.65)	85 (22.73)
88	IND (DPG)	300 (41.32)	BJP	214 (29.48)	86 (11.84)	INC	162 (22.31)	50 (6.89)
89	IND (DPG)	405 (53.01)	BJP	290 (37.96)	115 (15.05)	INC	47 (6.15)	22 (2.88)
90	IND (DPG)	336 (41.79)	BJP	228 (28.36)	108 (13.43)	BSP	147 (18.28)	93 (11.57)
91	IND (DPG)	290 (40.5)	BJP	258 (36.03)	32 (4.47)	BSP	59 (8.24)	109 (15.22)
92	RtrJP	158 (20.41)	IND (DPG)	141 (18.22)	17 (2.19)	BSP	140 (18.09)	335 (43.28)
93	RtrJP	299 (44.63)	IND (DPG)	192 (28.66)	107 (15.97)	BJP	144 (21.49)	35 (5.22)
94	IND (DPG)	266 (39.12)	BJP	170 (25)	96 (14.12)	BSP	95 (13.97)	149 (21.91)
95	RtrJP	109 (24.38)	IND (DPG)	104 (23.27)	5 (1.11)	BJP	81 (18.12)	153 (34.23)
96	RtrJP	373 (49.73)	BJP	154 (20.53)	219 (29.2)	IND (DPG)	70 (9.33)	153 (20.4)
97	RtrJP	507 (65.08)	BJP	125 (16.05)	382 (49.03)	IND (D)	73 (9.37)	74 (9.5)
98	RtrJP	363 (49.39)	BJP	189 (25.71)	174 (23.68)	INC	50 (6.8)	133 (18.1)
99	IND (DPG)	120 (32.43)	BJP	98 (26.49)	22 (5.94)	INC	75 (20.27)	77 (20.81)
100	IND (DPG)	115 (33.72)	BJSAP	71 (20.82)	44 (12.9)	BJP	62 (18.18)	93 (27.27)
101	BJP	458 (62.31)	IND (DPG)	202 (27.48)	256 (34.83)	RtrJP	19 (2.59)	56 (7.62)
102	IND (DPG)	322 (49.61)	BJP	240 (36.98)	82 (12.63)	INC	40 (6.16)	47 (7.24)
103	BJP	279 (56.48)	IND (DPG)	177 (35.83)	102 (20.65)	IND (D)	11 (2.23)	27 (5.47)
104	BJP	285 (56.32)	IND (DPG)	148 (29.25)	137 (27.07)	INC	30 (5.93)	43 (8.5)
105	BJP	532 (69.36)	IND (DPG)	197 (25.68)	335 (43.68)	INC	19 (2.48)	19 (2.48)

Contd....

Socio-Economic Amenities - Rural

Access to Education Facilities

Particulars	Number of Villages (% of Population)				
	Available	Not Available	If Not Available (Distance of Nearest Facility)		
			A	B	C
Govt. Primary School	92 (100)	3 (0)	3 (0)	0 (0)	0 (0)
Private Primary School	78 (89)	17 (11)	0 (0)	0 (0)	0 (0)
Govt. Middle School	63 (87)	32 (13)	24 (7)	1 (1)	0 (0)
Private Middle School	58 (81)	37 (19)	1 (0)	0 (0)	1 (0)
Govt. Secondary School	34 (62)	61 (38)	34 (16)	17 (12)	3 (1)
Private Secondary School	31 (58)	64 (42)	1 (2)	2 (0)	0 (0)
Govt. Senior Secondary School	12 (28)	83 (72)	28 (18)	38 (37)	8 (6)
Private Senior Secondary School	13 (31)	82 (69)	3 (2)	1 (0)	2 (2)
Govt. Arts and Science Degree College	0 (0)	95 (100)	4 (4)	4 (4)	64 (72)
Private Arts and Science Degree College	0 (0)	95 (100)	3 (1)	4 (6)	16 (14)
Govt. Engineering College	0 (0)	95 (100)	0 (0)	0 (0)	0 (0)
Private Engineering College	1 (1)	94 (99)	7 (11)	9 (6)	78 (82)
Govt. Medicine College	0 (0)	95 (100)	0 (0)	3 (3)	82 (89)
Private Medicine College	0 (0)	95 (100)	1 (0)	1 (1)	8 (7)
Govt. Management Institute	0 (0)	95 (100)	1 (0)	6 (8)	71 (78)
Private Management Institute	0 (0)	95 (100)	1 (1)	2 (1)	14 (11)
Govt. Polytechnic	0 (0)	95 (100)	12 (11)	29 (22)	38 (39)
Private Polytechnic	2 (7)	93 (93)	3 (3)	9 (17)	2 (1)
Govt. Vocational Training School/ITI	0 (0)	95 (100)	10 (9)	31 (39)	26 (30)
Private Vocational Training School/ITI	2 (2)	93 (98)	9 (6)	14 (10)	3 (4)
Govt. Non Formal Training Centre	0 (0)	95 (100)	1 (2)	4 (5)	83 (86)
Private Non Formal Training Centre	0 (0)	95 (100)	0 (0)	0 (0)	7 (6)
Govt. School For Disabled	0 (0)	95 (100)	0 (0)	4 (5)	91 (95)
Private School For Disabled	0 (0)	95 (100)	0 (0)	0 (0)	0 (0)
Government Others	0 (0)	95 (100)	0 (0)	0 (0)	0 (0)
Private Others	0 (0)	95 (100)	0 (0)	0 (0)	0 (0)

Note : Distance A : Less than 5 km; B : Between 5-10 km; C : 10+ km.; Source : Data Analysis is based on 2011 Census.

DISCLAIMER

The Terms of Use and Disclaimer of Datanet India Private Limited (hereinafter referred to as "Datanet") for use of this analysis report of **Nilokheri Assembly Constituency (Nilokheri Vidhan Sabha)** :-

1. **Assembly Factbook™** is a Registered Trade Mark owned by Datanet.
2. All the maps are sketched and graphical representation only and have not been drawn to the scale and also not to represent the actual geographical area or boundary of the unit.
3. The data for the aforesaid analysis is based on authentic sources and has been culled from the various publications of Census, CSO and NSSO for district and block level data, various central and state government departments, Central & State Elections Commissions and the concerned Returning Officers' releases, Electoral Rolls, Election results and allied publications, internal assessment, surveys, estimates and analysis. Therefore, certain adjustment of data at micro level may have been done to arrive closer to the macro data.
4. Data have been provided on an "As Is" and "As AVAILABLE" basis
5. The colours shown in the maps or diagram and charts of a particular party, alliance or AC are indicative and do not represent them.
6. This publication which includes maps, sheets, graphs and data would be the property under copyright of Datanet only. The user may use these for its internal study, analysis and research purposes. It's public display, re-selling or any commercial uses by the user are not allowed.
7. Datanet has taken due care and caution in compilation and processing of data and allied information, but does not guarantee the accuracy, adequacy or completeness of any information/analysis and will be not responsible for any errors or omissions or for the results obtained from the use of such information/analysis.
8. All the contents for the publication have been culled from various authentic sources and Datanet reasonably believes such sources to be reliable, but does not make any representations, express or implied as to the accuracy or fitness of use of such information. The information or contents of the information/analysis do not constitute advice and should not be relied upon in making (or refraining from making) any decision. Any reliance placed upon the information provided by Datanet is the sole responsibility and strictly at the user's risk.
9. In no event will Datanet be liable for any damages (including, without limitation, damages for loss of business projects, or loss of profits) arising in contract, tort or otherwise from the use of or inability to use any of its contents, or from any action taken (or refrained from being taken) as a result of using the analysis or any of its contents. Datanet its directors, owners, editors, officials, employees, distributor and agents or any associate will not be liable for any errors in the information contained or any consequences arising from the use of the contents of the provided information/analysis.
10. If any provision of these terms and conditions is held invalid or illegal or unenforceable for any reason by any court of competent jurisdiction, such provision shall be severed and the remainder of provisions of the terms and conditions shall continue in full force and effect as if the Term of Use had been executed with the invalid, illegal or unenforceable provision eliminated.
11. If there are any discrepancies in the information provided, please bring it to attention of Datanet for suitable rectification measures.

**Buy Online This Complete Book At
Datanet India eBooks Store**

www.indiastatpublications.com

or go directly at

**[http://www.indiastatpublications.com/
Assembly_factbook/Haryana/Karnal/ Nilokheri](http://www.indiastatpublications.com/Assembly_factbook/Haryana/Karnal/Nilokheri)**

 **indiastat**elections

ISBN : 978-93-5293-524-6



9 789352 935246