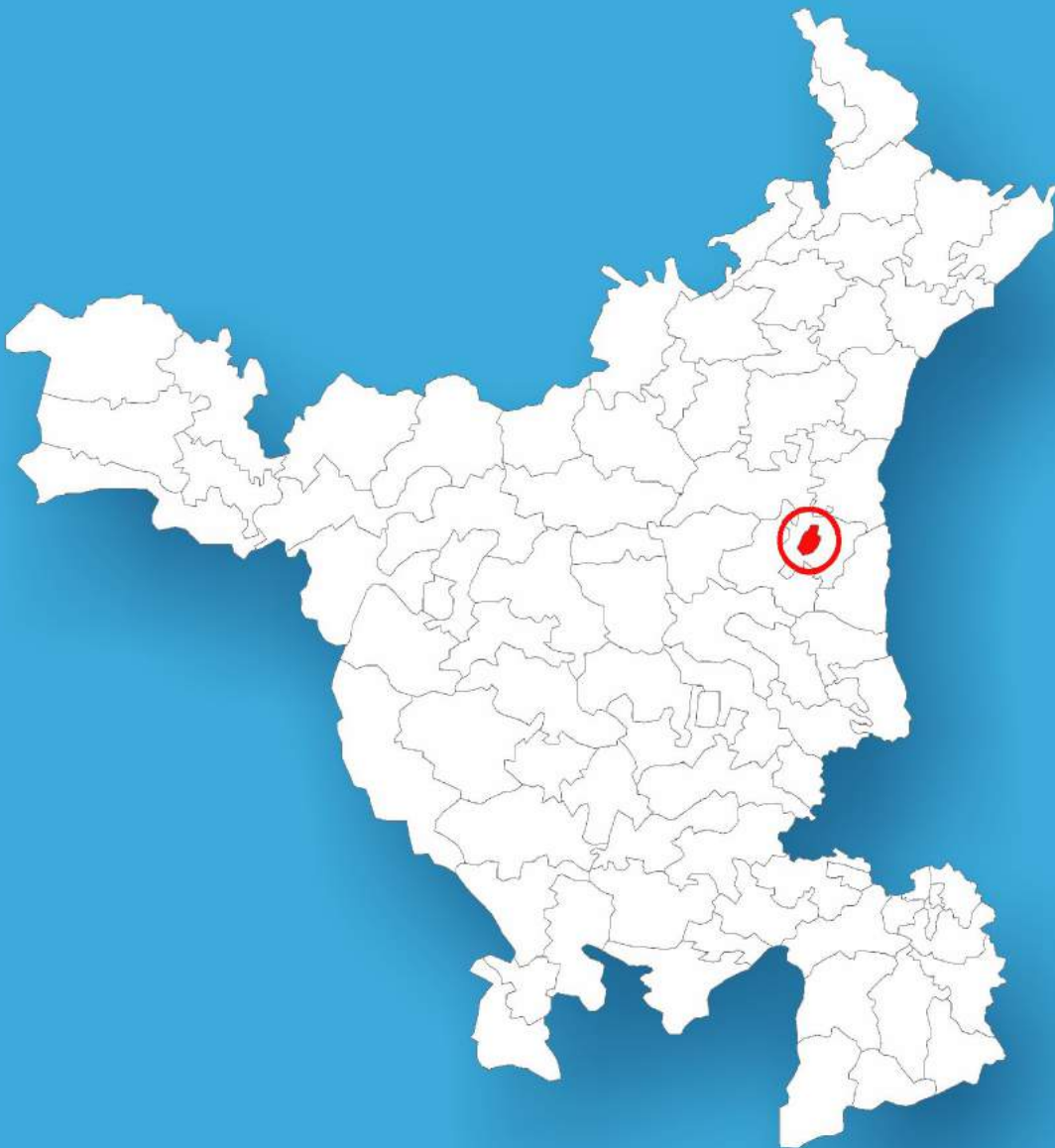




Haryana

Assembly Factbook™

Panipat City Assembly Constituency



Key Electoral Data of Panipat City
Assembly Constituency (Vidhan Sabha)

Haryana

Assembly Factbook™

Panipat City Assembly Constituency



Panipat City Vidhan Sabha

Editor & Director

Dr. R.K. Thukral

Research Editor

Dr. Shafeeq Rahman

Compiled, Researched and Published by Datanet India Pvt. Ltd.

D-100, 1st Floor,

Okhla Industrial Area, Phase-I,
New Delhi- 110020.

Ph.: 91-11- 43580781-84

Email : support@indiastatpublications.com

Website : www.indiastatelections.com

Online Book Store :

www.indiastatpublications.com

Report No. : AFB/HR-25-0125

ISBN : 978-93-5293-528-4

First Edition : January, 2018

Eighth Updated Edition : January, 2025

Price : Rs. 11500/-

US\$ 310

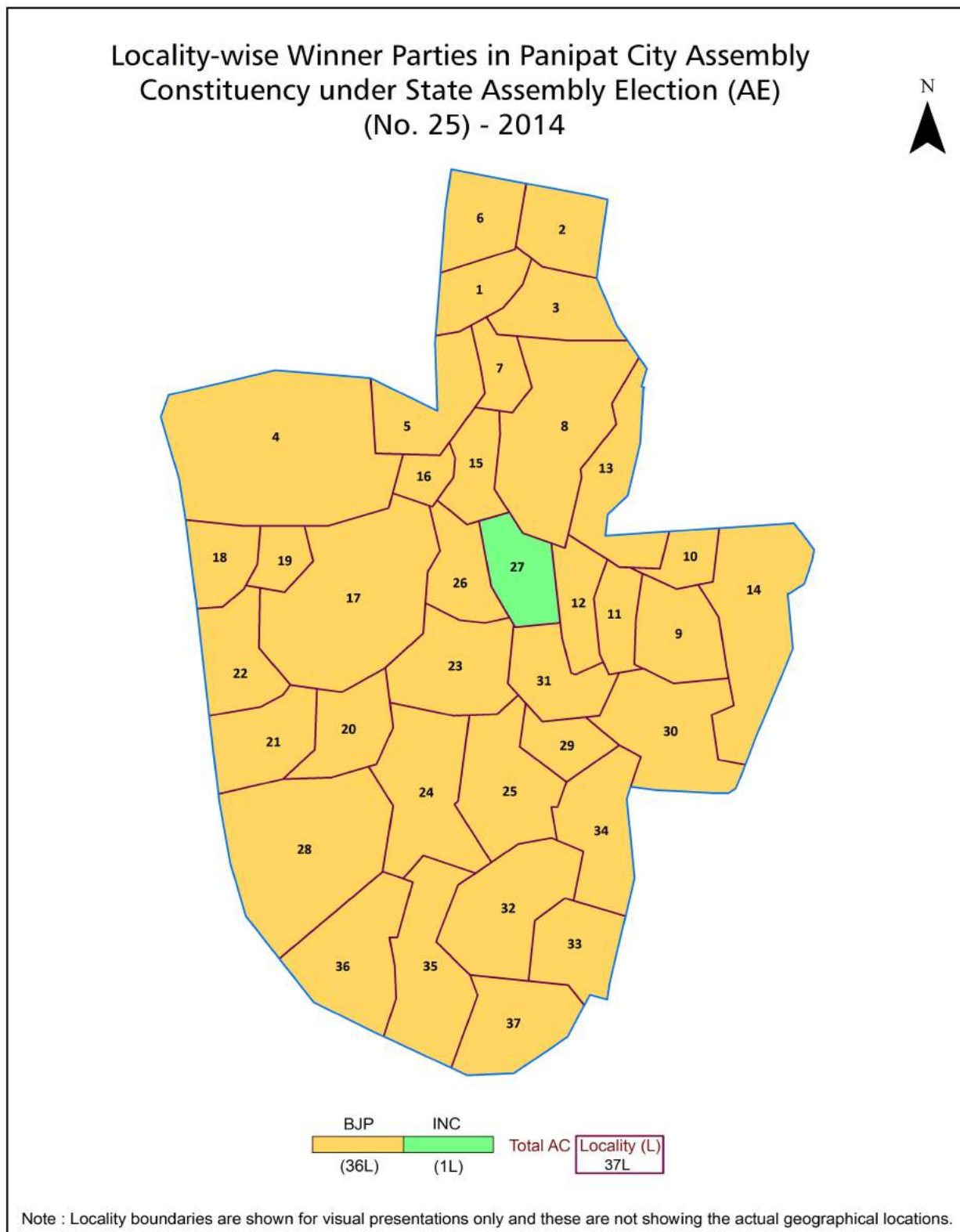
© Datanet India Pvt. Ltd.

All rights reserved. No part of this book may be reproduced, stored in a retrieval system or transmitted in any form or by any means, mechanical photocopying, photographing, scanning, recording or otherwise without the prior written permission of the publisher. Please refer to Disclaimer at page no. 146 for the use of this publication.

Printed in India

No.	Particulars	Page No.
	Introduction	
1	Assembly Constituency - (Vidhan Sabha) at a Glance Features of Assembly as per Delimitation Commission of India (2008)	1-2
	Location and Political Maps	
2	Location Map Boundaries of Assembly Constituency - (Vidhan Sabha) in District Boundaries of Assembly Constituency under Parliamentary Constituency - (Lok Sabha) Locality-wise Winner Parties- 2024-PE, 2024-AE, 2019-PE, 2019-AE, 2014-PE, 2014-AE, 2009-PE and 2009-AE	3-11
	Administrative Setup (2011)	
3	District Sub-district Towns Villages Inhabited Villages Uninhabited Villages Village Panchayat Intermediate Panchayat	12
	Demographics (2011)	
4	Population Households Rural/Urban Population Sex Ratio (Total & 0-6 Years) Religious Population Social Population Literacy Rate	13
	Electoral Features	
5	Important Dates of Last Elections Held Electors by Gender Service Electors Voters Voters Turnout Polling Stations & Average Number of Electors per Polling Station Electors by Age Group Present Elected Representatives	14-19
	Historical Summary Election Results	
6	Vote Share of Major Parties Winning Margin (Number & Percentage Polarity of Parties Summary Result of Assembly Segment of Parliamentary Elections 2024, 2019, 2014 and 2009 Summary Result of Assembly Elections 2024, 2019, 2014 and 2009	20-29
	Polling Station Level Election Results	
7	Name and Number of Polling Station 2024-PE, 2024-AE, 2019-PE, 2019-AE, 2014-PE, 2014-AE, 2009-PE and 2009-AE Polling Station-wise Electors, Voters & Voters Turnout 2024-PE, 2024-AE, 2019-PE, 2019-AE, 2014-PE, 2014-AE, 2009-PE and 2009-AE Polling Station wise Elections Results 2024-PE, 2024-AE, 2019-PE, 2019-AE, 2014-PE, 2014-AE, 2009-PE and 2009-AE	30-138
	Share of Assembly Constituency	
8	Share of Assembly Constituency - (Vidhan Sabha) in State, District and Parliamentary Constituency - (Lok Sabha)	139
9	Abbreviation & Sources	142-144
10	Disclaimer	146

Location & Political Map

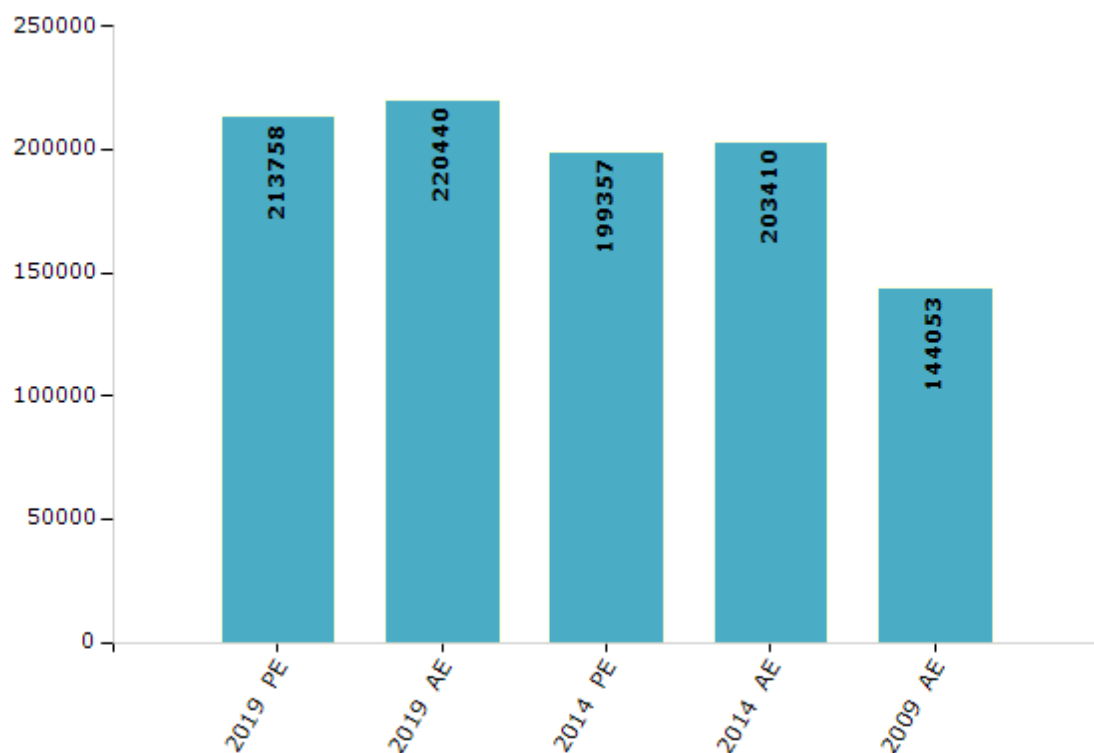


Electoral Features

Electors by Male & Female

Year	Male	Female	Others	Total	Year	Male	Female	Others	Total
2019 PE	114313	99435	10	213758	1999 PE	-	-	-	-
2019 AE	117621	102814	5	220440	1996 AE	-	-	-	-
2014 PE	107581	91776	0	199357	1991 AE	-	-	-	-
2014 AE	109539	93871	0	203410	1987 AE	-	-	-	-
2009 PE	-	-	-	-	1982 AE	-	-	-	-
2009 AE	79313	64740	-	144053	1977 AE	-	-	-	-
2005 AE	-	-	-	-	1972 AE	-	-	-	-
2004 PE	-	-	-	-	1968 AE	-	-	-	-
2000 AE	-	-	-	-	1967 AE	-	-	-	-

Number of Electors



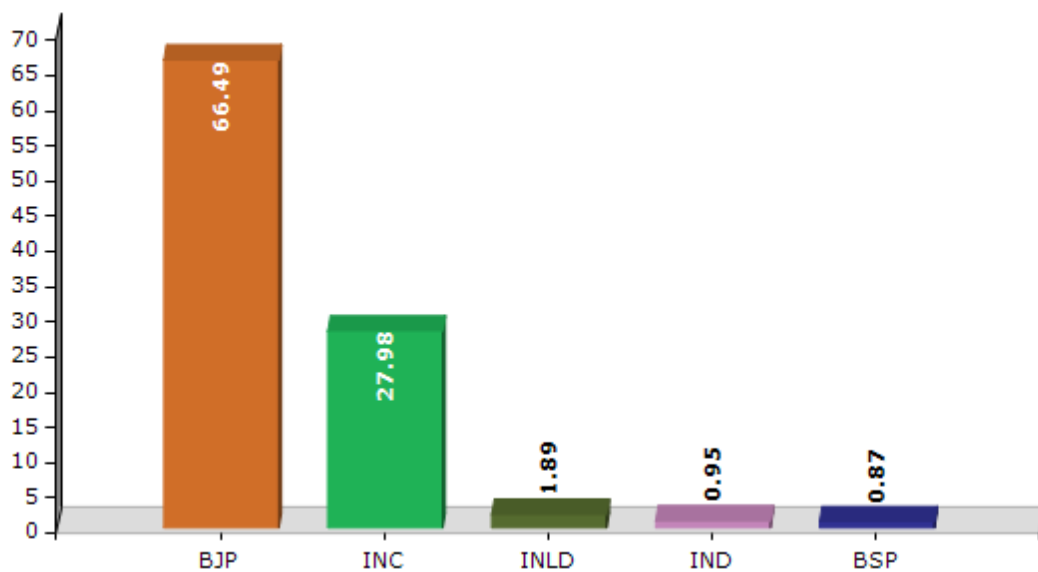
Note : AE : Assembly Election, PE : Assembly Segment of Parliamentary Election

Historical Summary Election Results

Summary Result of Assembly Election - 2014

Candidate Name	Party	Votes	Votes %
Rohita Rewri	BJP	92757	66.49
Virender Kumar Shah	INC	39036	27.98
Neelam Narang	INLD	2630	1.89
Dharam Pal Gupta	IND	1321	0.95
Ramesh Chand	BSP	1213	0.87
Firoj Alam	RPI(A)	551	0.39
Mahmood Hasan	IND	515	0.37
Pankaj Thakral	HaLP	394	0.28
Ramesh Singla	IND	202	0.14
Ravinder Kumar	RARS	144	0.1
Mashtak	SP	100	0.07
	NOTA	644	0.46

Votes Percentage of Top Parties - 2014



Polling Station Level Election Results

Number and Name of Polling Stations (PS) (2019 AE)

Number of Polling Stations	Name of Polling Stations	Number of Polling Stations	Name of Polling Stations
1	Govt. Senior School Tehsil Camp	22	Govt. High School Cainal Camp
2	Govt. Senior School Tehsil Camp	23	Govt. High School Cainal Camp
3	Govt. Senior School Tehsil Camp	24	Govt. High School Cainal Camp
4	Govt. Senior School Tehsil Camp	25	Govt. High School Cainal Camp
5	Govt. Senior School Tehsil Camp	26	Hotel Management And Catering Institute
6	Office Of P.W.D. Panipat	27	Hotel Management And Catering Institute
7	Office Of P.W.D. Panipat	28	Hotel Management And Catering Institute
8	Office Of P.W.D. Panipat	29	Govt. High School Wivraj Colony
9	Office Of P.W.D. Panipat	30	Govt. High School Wivraj Colony
10	Head Office Punjab Khadi Board, Tehsil Road	31	Govt. High School Wivraj Colony
11	Head Office Punjab Khadi Board, Tehsil Road	32	Govt. High School Wivraj Colony
12	Head Office Punjab Khadi Board, Tehsil Road	33	Arya Sen. Secondary School G.T. Road
13	Office Sub Divisional Officer, World Bank	34	Arya Sen. Secondary School G.T. Road
14	Office Sub Divisional Officer, World Bank	35	Arya Sen. Sec. School
15	Office Of Range Forest Officer, Panipat	36	Arya Sen. Sec. School
16	Divisional Forest Office, Hall Of Community Forestry	37	Arya Sen. Secondary School G.T. Road
17	Office Of Divisional Forest Officer, Office Wing Of Community Forestry	38	Arya College G.T. Road
18	Office Of Divisional Forest Officer Wild Life Inspector Room	39	Arya College G.T. Road
19	Govt. I,T,I (Women)	40	Arya College G.T. Road
20	Govt. I,T,I (Women)	41	Arya College
21	Govt. I,T,I (Women)	42	D.I.E.T. Institute, Bishan Swaroop Colony

Contd....

Polling Station Level Election Results

Polling Station-wise Votes Secured by Overall Top Five Parties in Panipat City Assembly in Assembly Election (AE) under Karnal Parliamentary Constituency in Haryana (2019)

No. of Polling Station	Winner - Parmod Kumar Vij (BJP)	Runner-up - Sanjay Aggarwal (INC)	3rd - Jaidev Naultha (JNJP)	4th - Ramesh Singla (BSP)	5th - Vijay Kumar Kalra (LTSP)	NOTA	Other	Total Votes Secured
36	463	137	12	12	2	4	4	634
37	347	86	22	8	1	2	8	474
38	398	73	4	0	0	5	4	484
39	360	139	7	3	0	7	12	528
40	436	169	6	20	5	5	3	644
41	360	105	4	7	0	5	9	490
42	183	140	6	4	0	9	2	344
43	196	108	20	0	3	1	4	332
44	318	168	2	5	11	15	7	526
45	401	111	1	1	2	8	3	527
46	260	158	2	0	0	8	2	430
47	263	113	0	0	0	4	1	381
48	426	157	2	3	1	11	9	609
49	358	123	1	3	2	10	6	503
50	229	164	8	1	1	12	5	420
51	363	307	22	3	1	9	7	712
52	357	239	6	5	2	13	11	633
53	253	156	4	0	4	4	4	425
54	440	216	5	1	2	9	5	678
55	607	180	13	21	4	9	13	847
56	476	330	26	7	8	11	13	871
57	363	235	12	8	7	7	6	638
58	451	275	17	15	11	9	16	794
59	392	156	3	4	0	20	3	578
60	400	157	9	3	1	10	8	588
61	279	92	2	6	1	9	4	393
62	567	166	11	9	5	17	1	776
63	455	275	12	2	16	10	13	783
64	377	108	0	4	2	2	7	500
65	486	144	5	2	4	14	3	658
66	406	100	2	3	0	12	5	528
67	417	112	2	4	4	15	4	558
68	361	158	3	3	1	18	2	546
69	416	214	3	15	3	11	13	675
70	300	178	6	8	0	15	6	513

Contd....

Polling Station Level Election Results

Winner, Runner-up and 3rd Party Position & Winning Margin According to Polling Stations in Panipat City Assembly in Assembly Election (AE) under Karnal Parliamentary Constituency in Haryana (2019)

Polling Station Number	Winner Party	Winner Votes (%)	Runner-up Party	Runner-up Votes (%)	Winning Margin Votes (%)	Third Party	Third Party Votes (%)	Other Votes (%)
71	BJP	326 (63.67)	INC	156 (30.47)	170 (33.2)	BSP	8 (1.56)	22 (4.3)
72	BJP	366 (64.55)	INC	179 (31.57)	187 (32.98)	BSP	5 (0.88)	17 (3)
73	BJP	437 (51.35)	INC	356 (41.83)	81 (9.52)	BSP	25 (2.94)	33 (3.88)
74	BJP	457 (64.73)	INC	206 (29.18)	251 (35.55)	JNJP	16 (2.27)	27 (3.82)
75	BJP	427 (63.92)	INC	190 (28.44)	237 (35.48)	JNJP	15 (2.25)	36 (5.39)
76	BJP	406 (58.5)	INC	209 (30.12)	197 (28.38)	BSP	49 (7.06)	30 (4.32)
77	BJP	393 (55.35)	INC	193 (27.18)	200 (28.17)	BSP	68 (9.58)	56 (7.89)
78	BJP	448 (59.03)	INC	195 (25.69)	253 (33.34)	BSP	56 (7.38)	60 (7.91)
79	BJP	311 (47.77)	INC	284 (43.63)	27 (4.14)	JNJP	22 (3.38)	34 (5.22)
80	BJP	458 (54.33)	INC	255 (30.25)	203 (24.08)	BSP	70 (8.3)	60 (7.12)
81	BJP	393 (64.74)	INC	192 (31.63)	201 (33.11)	JNJP	4 (0.66)	18 (2.97)
82	BJP	489 (60.37)	INC	282 (34.81)	207 (25.56)	BSP	10 (1.23)	29 (3.58)
83	BJP	356 (65.08)	INC	175 (31.99)	181 (33.09)	IND (RJB)	3 (0.55)	13 (2.38)
84	BJP	416 (74.42)	INC	120 (21.47)	296 (52.95)	LTSP	7 (1.25)	16 (2.86)
85	BJP	310 (65.54)	INC	141 (29.81)	169 (35.73)	BSP	6 (1.27)	16 (3.38)
86	BJP	431 (62.74)	INC	197 (28.68)	234 (34.06)	LTSP	20 (2.91)	39 (5.68)
87	BJP	287 (58.33)	INC	185 (37.6)	102 (20.73)	IND (RJB)	4 (0.81)	16 (3.25)
88	INC	208 (46.95)	BJP	201 (45.37)	7 (1.58)	BSP	12 (2.71)	22 (4.97)
89	BJP	334 (57.59)	INC	199 (34.31)	135 (23.28)	BSP	18 (3.1)	29 (5)
90	BJP	334 (50.68)	INC	279 (42.34)	55 (8.34)	BSP	19 (2.88)	27 (4.1)
91	BJP	280 (62.22)	INC	142 (31.56)	138 (30.66)	LTSP	3 (0.67)	25 (5.56)
92	BJP	380 (68.35)	INC	162 (29.14)	218 (39.21)	JNJP	3 (0.54)	11 (1.98)
93	BJP	289 (71.89)	INC	93 (23.13)	196 (48.76)	JNJP	4 (1)	16 (3.98)
94	BJP	258 (61.28)	INC	135 (32.07)	123 (29.21)	LTSP	8 (1.9)	20 (4.75)
95	BJP	449 (58.16)	INC	246 (31.87)	203 (26.29)	BSP	30 (3.89)	47 (6.09)
96	BJP	394 (74.2)	INC	105 (19.77)	289 (54.43)	JNJP	11 (2.07)	21 (3.95)
97	BJP	414 (73.27)	INC	90 (15.93)	324 (57.34)	JNJP	22 (3.89)	39 (6.9)
98	BJP	341 (63.86)	INC	125 (23.41)	216 (40.45)	JNJP	27 (5.06)	41 (7.68)
99	BJP	533 (72.62)	INC	168 (22.89)	365 (49.73)	JNJP	6 (0.82)	27 (3.68)
100	BJP	521 (71.86)	INC	149 (20.55)	372 (51.31)	JNJP	18 (2.48)	37 (5.1)
101	BJP	482 (74.61)	INC	115 (17.8)	367 (56.81)	IND (SA)	13 (2.01)	36 (5.57)
102	BJP	437 (67.96)	INC	176 (27.37)	261 (40.59)	BSP	6 (0.93)	24 (3.73)
103	BJP	386 (73.66)	INC	107 (20.42)	279 (53.24)	JNJP	12 (2.29)	19 (3.63)
104	BJP	450 (75.63)	INC	111 (18.66)	339 (56.97)	JNJP	17 (2.86)	17 (2.86)
105	BJP	506 (76.2)	INC	136 (20.48)	370 (55.72)	SHPP	3 (0.45)	19 (2.86)

Contd....

DISCLAIMER

The Terms of Use and Disclaimer of Datanet India Private Limited (hereinafter referred to as "Datanet") for use of this analysis report of **Panipat City Assembly Constituency (Panipat City Vidhan Sabha)** :-

1. **Assembly Factbook™** is a Registered Trade Mark owned by Datanet.
2. All the maps are sketched and graphical representation only and have not been drawn to the scale and also not to represent the actual geographical area or boundary of the unit.
3. The data for the aforesaid analysis is based on authentic sources and has been culled from the various publications of Census, CSO and NSSO for district and block level data, various central and state government departments, Central & State Elections Commissions and the concerned Returning Officers' releases, Electoral Rolls, Election results and allied publications, internal assessment, surveys, estimates and analysis. Therefore, certain adjustment of data at micro level may have been done to arrive closer to the macro data.
4. Data have been provided on an "As Is" and "As AVAILABLE" basis
5. The colours shown in the maps or diagram and charts of a particular party, alliance or AC are indicative and do not represent them.
6. This publication which includes maps, sheets, graphs and data would be the property under copyright of Datanet only. The user may use these for its internal study, analysis and research purposes. It's public display, re-selling or any commercial uses by the user are not allowed.
7. Datanet has taken due care and caution in compilation and processing of data and allied information, but does not guarantee the accuracy, adequacy or completeness of any information/analysis and will be not responsible for any errors or omissions or for the results obtained from the use of such information/analysis.
8. All the contents for the publication have been culled from various authentic sources and Datanet reasonably believes such sources to be reliable, but does not make any representations, express or implied as to the accuracy or fitness of use of such information. The information or contents of the information/analysis do not constitute advice and should not be relied upon in making (or refraining from making) any decision. Any reliance placed upon the information provided by Datanet is the sole responsibility and strictly at the user's risk.
9. In no event will Datanet be liable for any damages (including, without limitation, damages for loss of business projects, or loss of profits) arising in contract, tort or otherwise from the use of or inability to use any of its contents, or from any action taken (or refrained from being taken) as a result of using the analysis or any of its contents. Datanet its directors, owners, editors, officials, employees, distributor and agents or any associate will not be liable for any errors in the information contained or any consequences arising from the use of the contents of the provided information/analysis.
10. If any provision of these terms and conditions is held invalid or illegal or unenforceable for any reason by any court of competent jurisdiction, such provision shall be severed and the remainder of provisions of the terms and conditions shall continue in full force and effect as if the Term of Use had been executed with the invalid, illegal or unenforceable provision eliminated.
11. If there are any discrepancies in the information provided, please bring it to attention of Datanet for suitable rectification measures.

**Buy Online This Complete Book At
Indiastat Publication Book Store**

www.indiastatpublications.com

or go directly at

**[http://www.indiastatpublications.com/
Assembly_factbook/Haryana/Karnal/ Panipat_City](http://www.indiastatpublications.com/Assembly_factbook/Haryana/Karnal/Panipat_City)**

 **indiastat**elections

ISBN : 978-93-5293-528-4



9 789352 935284