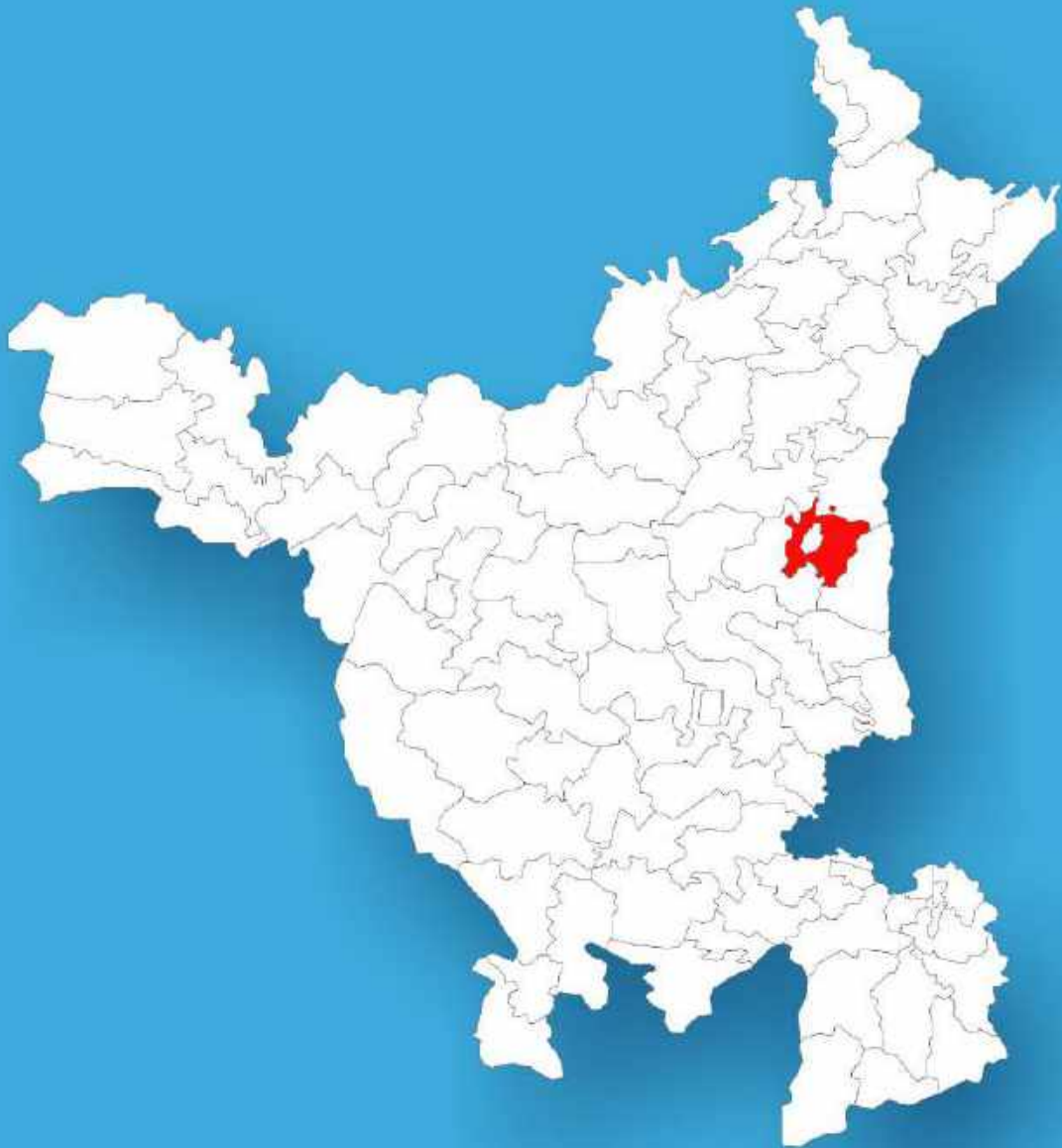




Haryana

# Assembly Factbook™

Panipat Rural Assembly Constituency



Key Electoral Data of Panipat Rural  
Assembly Constituency (Vidhan Sabha)

Haryana  
**Assembly Factbook**<sup>TM</sup>  
Panipat Rural Assembly Constituency



Panipat Rural Vidhan Sabha

## **Editor & Director**

Dr. R.K. Thukral

## **Research Editor**

Dr. Shafeeq Rahman

## **Compiled, Researched and Published by Datanet India Pvt. Ltd.**

D-100, 1st Floor,

Okhla Industrial Area, Phase-I,  
New Delhi- 110020.

Ph.: 91-11- 43580781-84

Email : support@indiastatpublications.com

Website : www.indiastatelections.com

## **Online Book Store :**

www.indiastatpublications.com

**Report No. :** AFB/HR-24-0125

**ISBN :** 978-93-5293-529-1

**First Edition :** January, 2018

**Eighth Updated Edition :** January, 2025

**Price :** Rs. 11500/-

US\$ 310

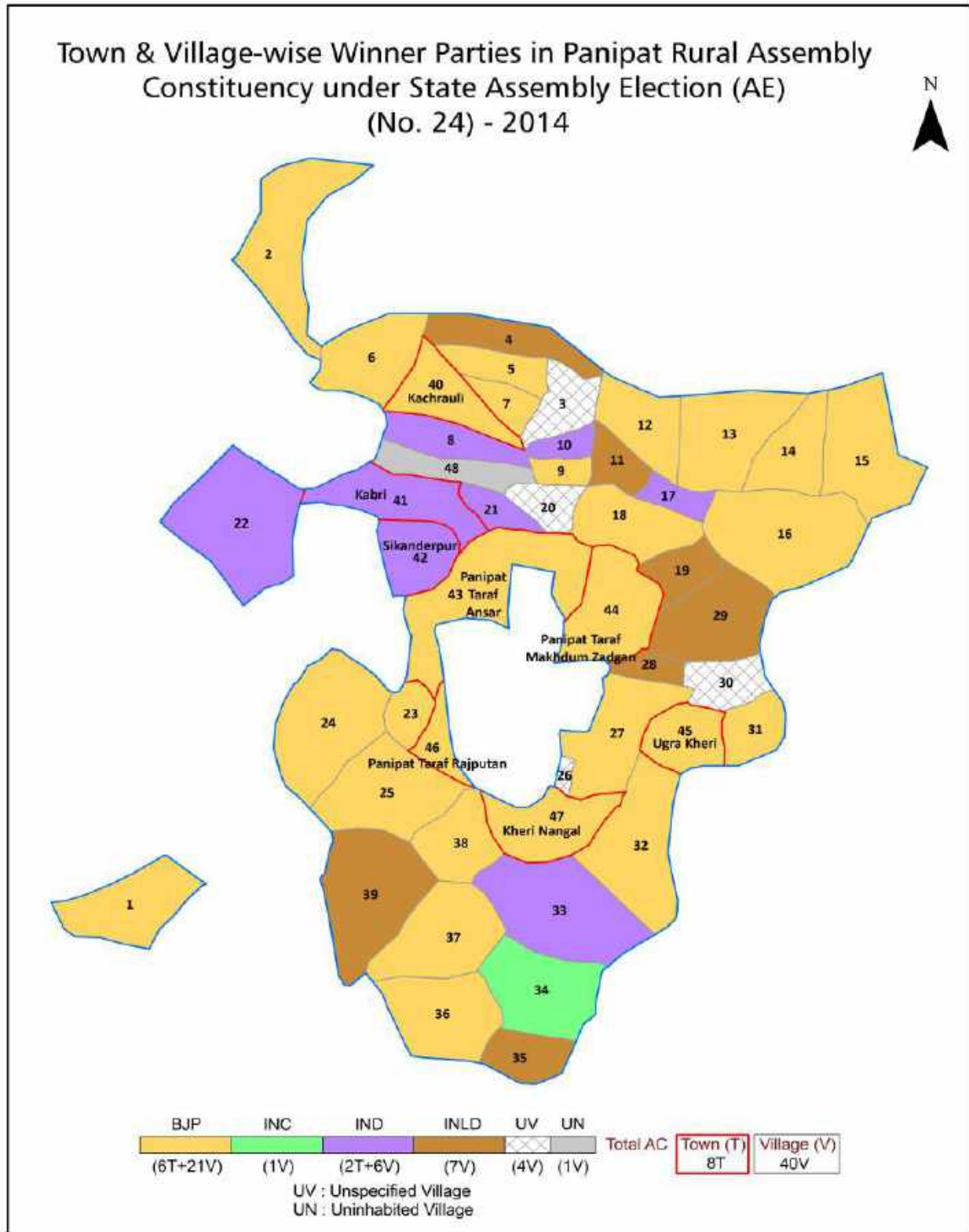
**© Datanet India Pvt. Ltd.**

All rights reserved. No part of this book may be reproduced, stored in a retrieval system or transmitted in any form or by any means, mechanical photocopying, photographing, scanning, recording or otherwise without the prior written permission of the publisher. Please refer to Disclaimer at page no. 171 for the use of this publication.

Printed in India

No.	Particulars	Page No.
	<b>Introduction</b>	
1	Assembly Constituency - (Vidhan Sabha) at a Glance   Features of Assembly as per Delimitation Commission of India (2008)	1-2
	<b>Location and Political Maps</b>	
2	Location Map   Boundaries of Assembly Constituency - (Vidhan Sabha) in District   Boundaries of Assembly Constituency under Parliamentary Constituency - (Lok Sabha)   Town & Village-wise Winner Parties- 2024-PE, 2024-AE, 2019-PE, 2019-AE, 2014-PE, 2014-AE, 2009-PE and 2009-AE	3-11
	<b>Administrative Setup (2011)</b>	
3	District   Sub-district   Towns   Villages   Inhabited Villages   Uninhabited Villages   Village Panchayat   Intermediate Panchayat	12-15
	<b>Demographics (2011)</b>	
4	Population   Households   Rural/Urban Population   Towns and Villages by Population Size   Sex Ratio (Total & 0-6 Years)   Religious Population   Social Population   Literacy Rate	16-17
	<b>Electoral Features</b>	
5	Important Dates of Last Elections Held   Electors by Gender   Service Electors   Voters   Voters Turnout   Polling Stations & Average Number of Electors per Polling Station   Electors by Age Group   Present Elected Representatives	18-23
	<b>Historical Summary Election Results</b>	
6	Vote Share of Major Parties   Winning Margin (Number & Percentage   Polarity of Parties   Summary Result of Assembly Segment of Parliamentary Elections 2024, 2019, 2014 and 2009   Summary Result of Assembly Elections 2024, 2019, 2014 and 2009	24-33
	<b>Polling Station Level Election Results</b>	
7	Name and Number of Polling Station 2024-PE, 2024-AE, 2019-PE, 2019-AE, 2014-PE, 2014-AE, 2009-PE and 2009-AE   Polling Station-wise Electors, Voters & Voters Turnout 2024-PE, 2024-AE, 2019-PE, 2019-AE, 2014-PE, 2014-AE, 2009-PE and 2009-AE   Polling Station wise Elections Results 2024-PE, 2024-AE, 2019-PE, 2019-AE, 2014-PE, 2014-AE, 2009-PE and 2009-AE	34-148
	<b>Share of Assembly Constituency</b>	
8	Share of Assembly Constituency - (Vidhan Sabha) in State, District and Parliamentary Constituency - (Lok Sabha)	149
	<b>Socio-Economic Amenities (2011)</b>	
9	Access to Administrative Units   Agricultural, Manufacturing and Industrial Commodities   Demographic Indicators   Education   Health & Manpower   Drinking Water Supply   Sanitation   Entertainment and Recreations Infrastructure   Power   Food Allocation Distribution and Marketing of Agriculture Commodities Infrastructure   Transport and Road Infrastructure   Communication   Banking and Financial Services   Land Use   Irrigation Source	151-165
10	<b>Abbreviation &amp; Sources</b>	167-169
11	<b>Disclaimer</b>	171

Location & Political Map



## Administrative Setup

### List of Village Panchayat & Intermediate Panchayat (Block) Name - 2011

Village Name	Village Panchayat Name	Intermediate Panchayat Name
Ali Asgharpur (32)	Ali Asgharpur (32)	Gharaunda
Asan Kalan (21)	Asan Kalan (21)	Panipat
Azizullapur (5)	Azizullapur (5)	Panipat
Babail (26)	Babail (26)	Panipat
Babarpur (34)	Babarpur (34)	Panipat
Badauli (33)	Badauli (33)	Panipat
Barana (44)	Barana (44)	Panipat
Bhainswal (7)	Bhainswal (7)	Panipat
Binjhol (28)	Binjhol (28)	Panipat
Brahman Majra (40)	Brahman Majra (40)	Israna
Bursham (35)	Bursham (35)	Israna
Chandoli (6)	Chandoli (6)	Panipat
Dadlana (25)	Dadlana (25)	Gharaunda
Dahar (37)	Dahar (37)	Israna
Diwana (33)	Diwana (33)	Panipat
Faridpur (17)	Faridpur (17)	Panipat
Ganjbar (31)	Ganjbar (31)	Panipat
Garh Sanrai (38)	Garh Sanrai (38)	Panipat
Hartari (36)	Hartari (36)	Israna
Jatol (27)	Jatol (27)	Panipat
Khotpura (35)	Khotpura (35)	Panipat
Kotani( 8)	Kotani( 8)	Panipat
Mahmadpur (15)	Mahmadpur (15)	Panipat
Mahrana (29)	Mahrana (29)	Israna
Milk Ugra Kheri (15)	Milk Ugra Kheri (15)	Panipat
Nimbri (21)	Nimbri (21)	Panipat
Nizampur (3)	Nizampur (3)	Panipat
Pahladpur Khalila (34)	Pahladpur Khalila (34)	Panipat
Palheri (46)	Palheri (46)	Panipat

Contd....

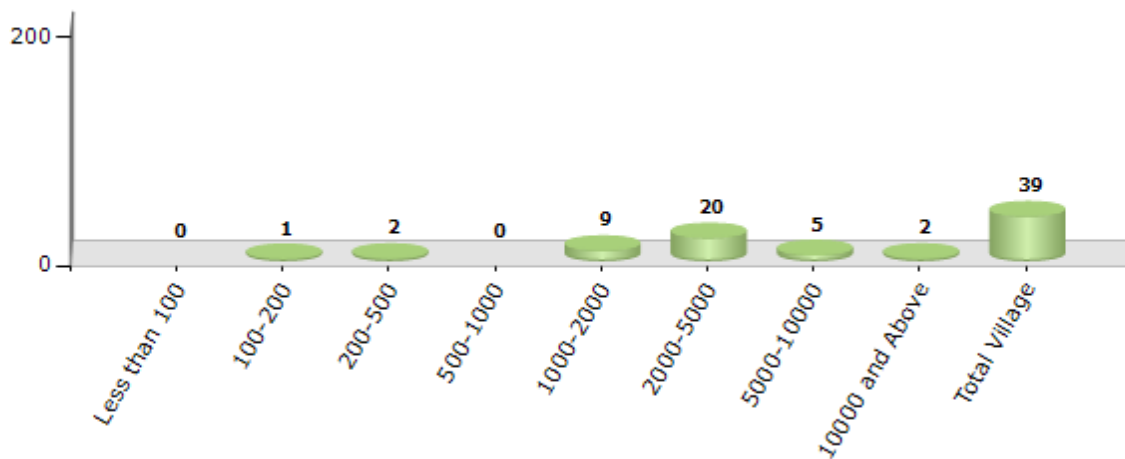


## Demographics

### Number of Villages by Population Size - 2011

Less than 100	100-200	200-500	500-1000	1000-2000	2000-5000	5000-10000	10000 and Above	Total Village
0	1	2	0	9	20	5	2	39

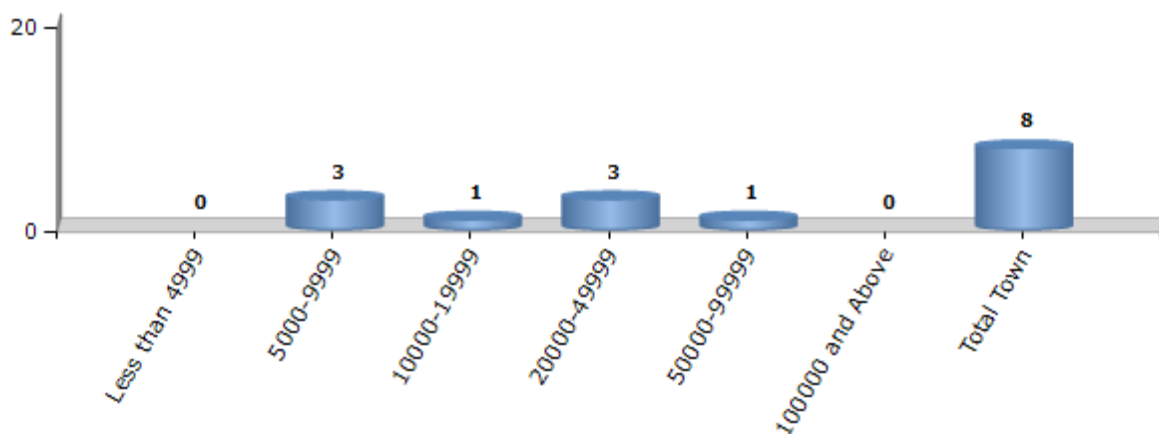
Number of Villages by Population Size - 2011



### Number of Towns by Population Size - 2011

Less than 4999	5000-9999	10000-19999	20000-49999	50000-99999	100000 and Above	Total Town
0	3	1	3	1	0	8

Number of Towns by Population Size - 2011

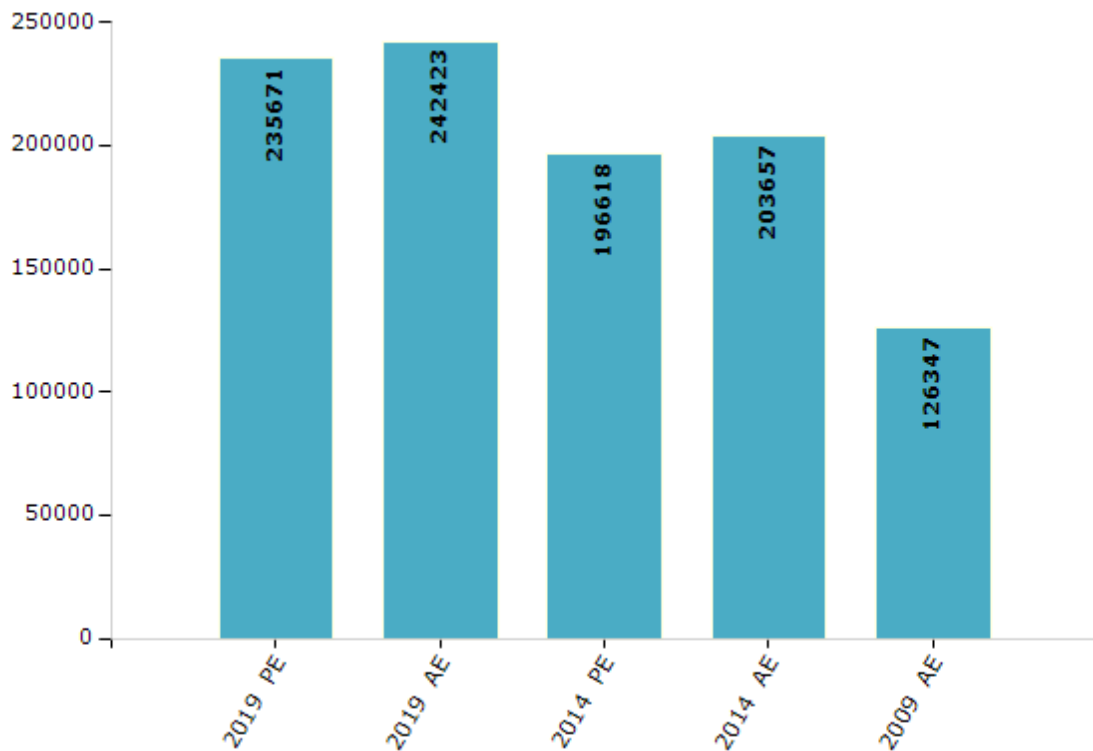


## Electoral Features

### Electors by Male & Female

Year	Male	Female	Others	Total	Year	Male	Female	Others	Total
2019 PE	128304	107358	9	235671	1999 PE	-	-	-	-
2019 AE	131732	110689	2	242423	1996 AE	-	-	-	-
2014 PE	108335	88283	0	196618	1991 AE	-	-	-	-
2014 AE	111907	91750	0	203657	1987 AE	-	-	-	-
2009 PE	-	-	-	-	1982 AE	-	-	-	-
2009 AE	71033	55314	-	126347	1977 AE	-	-	-	-
2005 AE	-	-	-	-	1972 AE	-	-	-	-
2004 PE	-	-	-	-	1968 AE	-	-	-	-
2000 AE	-	-	-	-	1967 AE	-	-	-	-

Number of Electors



Note : AE : Assembly Election, PE : Assembly Segment of Parliamentary Election



## Historical Summary Election Results

### Summary Result of Assembly Election - 2014

Candidate Name	Party	Votes	Votes %
Mahipal Dhanda	BJP	62074	40.08
Dhara Singh Rawal	IND	25942	16.75
Nishan Singh Malik	INLD	23804	15.37
Khushi Ram Jaglan	INC	15247	9.84
Ramphal Begampur	IND	5390	3.48
Sanjay Kadyan	IND	4156	2.68
Ram Niwas Sharma	BSP	4043	2.61
Satish Sharma	IND	2767	1.79
Ram Rattan	IND	2730	1.76
Dharam Pal Sharma	HJCBL	1836	1.19
Anil Saini	IND	1359	0.88
Jamshed	CPI	1024	0.66
Tejbir Singh Jaglan	IND	857	0.55
Harish	IND	555	0.36
Vikas	IND	429	0.28
Naresh Kumar	IND	404	0.26
Madan Lal Majoka	IND	390	0.25
Ballu Rathi	IND	336	0.22
Bijender Ganjbar	SMBHP	278	0.18
Pooja Rani	IND	247	0.16
Ekta Bansal	HaLP	245	0.16
Bir Singh	HRKD	179	0.12
Mohinder Singh Deswal	SP	159	0.1
	NOTA	427	0.28

## Polling Station Level Election Results

### Number and Name of Polling Stations (PS) (2019 AE)

Number of Polling Stations	Name of Polling Stations	Number of Polling Stations	Name of Polling Stations
1	Govt. Senior Secondary School, Dadlana	22	Govt. Middle School, Palheri
2	Govt. Senior Secondary School, Dadlana	23	Govt. Middle School, Palheri
3	Govt. Senior Secondary School, Dadlana	24	Gps. Dera Sikligar, Barana
4	Govt. Primary School Dadlana	25	Govt. Primary School Barana
5	Govt. Primary School Dadlana	26	Govt. Primary School Barana
6	Govt. Primary School, Rajapur	27	Govt. High School, Barana
7	Govt. Primary School, Rajapur	28	Govt. High School, Barana
8	Govt. Primary School, Kachroli	29	Govt. Sen Secondary School, Babail
9	Govt. Middle School, Kachroli	30	Govt. Sen Secondary School, Babail
10	Govt. Primary School Babarpur Mandi	31	Govt. Sen Secondary School, Babail
11	Govt. Primary School Babarpur Mandi	32	S. C. Chopal, Babail
12	Govt. High School, Ganjbar	33	Govt. Middle School, Bhainswal
13	Govt. High School, Ganjbar	34	Govt. Senior Secondary School, Chandoli
14	Govt. Senior Secondary School, Baddoli	35	S.C. Chopal, Chandoli
15	Govt. Senior Secondary School, Baddoli	36	Govt. Middle School, Nizampur
16	Govt. Senior Secondary School, Baddoli	37	Govt. Middle School, Nizampur
17	Govt. Primary School, Shimla Maulana	38	Govt. Middle School, Babarpur
18	Govt. Senior Secondary School, Khotpura	39	Govt. Middle School, Babarpur
19	Govt. Senior Secondary School, Khotpura	40	Govt. Primary School, Mohammad Pur
20	Govt. High School, Garhsarnai	41	Govt. Primary School, Mohammad Pur
21	Govt. High School, Garhsarnai	42	Govt. Senior Secondary School, Kabri

Contd....

## Polling Station Level Election Results

### Polling Station-wise Votes Secured by Overall Top Five Parties in Panipat Rural Assembly in Assembly Election (AE) under Karnal Parliamentary Constituency in Haryana (2019)

No. of Polling Station	Winner - Mahipal Dhanda (BJP)	Runner-up - Devender Kadian (JNJP)	3rd - Sandeep Bhardwaj (IND)	4th - Balkar Malik (BSP)	5th - Om Parkash Jain (INC)	NOTA	Other	Total Votes Secured
36	141	245	54	24	8	0	15	487
37	232	140	44	10	38	6	7	477
38	241	122	93	28	12	3	25	524
39	282	94	63	36	16	4	53	548
40	180	280	37	9	20	4	42	572
41	194	312	25	7	7	1	24	570
42	349	228	156	4	34	4	35	810
43	240	189	129	3	26	4	27	618
44	308	265	74	14	58	2	27	748
45	159	80	33	234	70	2	23	601
46	141	100	84	241	97	4	30	697
47	206	137	102	66	51	4	23	589
48	255	187	20	29	37	5	23	556
49	220	123	123	40	51	4	35	596
50	122	333	106	22	8	0	19	610
51	79	328	31	37	27	1	11	514
52	34	180	33	132	4	1	19	403
53	449	248	22	22	39	5	16	801
54	368	114	48	28	35	2	9	604
55	432	161	33	41	51	1	19	738
56	328	77	19	13	25	4	8	474
57	416	111	24	19	30	4	15	619
58	402	116	22	15	32	4	20	611
59	404	121	86	26	69	7	52	765
60	376	122	82	14	69	9	68	740
61	376	152	56	8	37	5	28	662
62	386	78	47	13	68	5	25	622
63	342	137	44	6	55	14	22	620
64	364	208	53	8	32	3	23	691
65	339	143	46	23	29	1	15	596
66	379	155	28	15	66	3	23	669
67	386	167	63	14	26	3	21	680
68	392	191	40	44	62	5	24	758
69	447	238	43	54	48	8	23	861
70	554	195	46	24	92	7	35	953

Contd....

## Polling Station Level Election Results

### Winner, Runner-up and 3rd Party Position & Winning Margin According to Polling Stations in Panipat Rural Assembly in Assembly Election (AE) under Karnal Parliamentary Constituency in Haryana (2019)

Polling Station Number	Winner Party	Winner Votes (%)	Runner-up Party	Runner-up Votes (%)	Winning Margin Votes (%)	Third Party	Third Party Votes (%)	Other Votes (%)
71	BJP	520 (62.28)	JNJP	139 (16.65)	381 (45.63)	INC	54 (6.47)	122 (14.61)
72	BJP	474 (59.62)	JNJP	130 (16.35)	344 (43.27)	IND (SB)	57 (7.17)	134 (16.86)
73	BJP	419 (66.72)	JNJP	78 (12.42)	341 (54.3)	IND (SB)	73 (11.62)	58 (9.24)
74	BJP	311 (51.32)	JNJP	155 (25.58)	156 (25.74)	IND (SB)	41 (6.77)	99 (16.34)
75	BJP	385 (54.77)	JNJP	179 (25.46)	206 (29.31)	INC	44 (6.26)	95 (13.51)
76	BJP	400 (58.31)	JNJP	172 (25.07)	228 (33.24)	IND (SB)	37 (5.39)	77 (11.22)
77	BJP	542 (61.8)	JNJP	133 (15.17)	409 (46.63)	INC	79 (9.01)	123 (14.03)
78	BJP	451 (51.43)	JNJP	209 (23.83)	242 (27.6)	INC	75 (8.55)	142 (16.19)
79	BJP	379 (41.79)	JNJP	308 (33.96)	71 (7.83)	INC	93 (10.25)	127 (14)
80	BJP	452 (48.03)	JNJP	264 (28.06)	188 (19.97)	BSP	69 (7.33)	156 (16.58)
81	JNJP	306 (38.73)	BJP	291 (36.84)	15 (1.89)	INC	92 (11.65)	101 (12.78)
82	JNJP	289 (37.58)	BJP	198 (25.75)	91 (11.83)	INC	155 (20.16)	127 (16.51)
83	JNJP	357 (40.38)	INC	246 (27.83)	111 (12.55)	BJP	185 (20.93)	96 (10.86)
84	BJP	232 (38.47)	JNJP	188 (31.18)	44 (7.29)	IND (SB)	83 (13.76)	100 (16.58)
85	BJP	296 (40.38)	JNJP	174 (23.74)	122 (16.64)	IND (SB)	118 (16.1)	145 (19.78)
86	BJP	546 (63.93)	JNJP	166 (19.44)	380 (44.49)	INC	51 (5.97)	91 (10.66)
87	BJP	346 (44.3)	JNJP	302 (38.67)	44 (5.63)	INC	54 (6.91)	79 (10.12)
88	BJP	385 (51.82)	JNJP	214 (28.8)	171 (23.02)	INC	71 (9.56)	73 (9.83)
89	BJP	310 (53.82)	JNJP	157 (27.26)	153 (26.56)	INC	41 (7.12)	68 (11.81)
90	BJP	350 (51.55)	JNJP	183 (26.95)	167 (24.6)	INC	55 (8.1)	91 (13.4)
91	BJP	526 (61.09)	JNJP	122 (14.17)	404 (46.92)	BSP	81 (9.41)	132 (15.33)
92	BJP	625 (65.38)	JNJP	160 (16.74)	465 (48.64)	BSP	63 (6.59)	108 (11.3)
93	BJP	567 (60.45)	JNJP	153 (16.31)	414 (44.14)	INC	75 (8)	143 (15.25)
94	BJP	525 (63.48)	JNJP	154 (18.62)	371 (44.86)	BSP	54 (6.53)	94 (11.37)
95	BJP	561 (64.93)	JNJP	116 (13.43)	445 (51.5)	BSP	73 (8.45)	114 (13.19)
96	JNJP	274 (39.2)	BJP	246 (35.19)	28 (4.01)	INC	95 (13.59)	84 (12.02)
97	BJP	460 (76.29)	INC	65 (10.78)	395 (65.51)	JNJP	58 (9.62)	20 (3.32)
97A	BJP	425 (71.79)	JNJP	68 (11.49)	357 (60.3)	INC	60 (10.14)	39 (6.59)
98	BJP	292 (44.92)	JNJP	160 (24.62)	132 (20.3)	INC	79 (12.15)	119 (18.31)
99	BJP	437 (68.71)	JNJP	84 (13.21)	353 (55.5)	INC	73 (11.48)	42 (6.6)
100	BJP	361 (67.35)	JNJP	82 (15.3)	279 (52.05)	INC	63 (11.75)	30 (5.6)
101	BJP	531 (67.73)	JNJP	108 (13.78)	423 (53.95)	INC	102 (13.01)	43 (5.48)
102	BJP	349 (61.66)	JNJP	85 (15.02)	264 (46.64)	INC	80 (14.13)	52 (9.19)
103	BJP	390 (51.11)	JNJP	177 (23.2)	213 (27.91)	INC	74 (9.7)	122 (15.99)
104	BJP	348 (46.03)	JNJP	133 (17.59)	215 (28.44)	IND (SB)	121 (16.01)	154 (20.37)

Contd....

## Socio-Economic Amenities - Rural

### Access to Education Facilities

Particulars	Number of Villages (% of Population)				
	Available	Not Available	If Not Available (Distance of Nearest Facility)		
			A	B	C
Govt. Primary School	34 (96)	5 (4)	2 (1)	2 (0)	0 (0)
Private Primary School	22 (68)	17 (32)	1 (2)	0 (0)	0 (0)
Govt. Middle School	30 (91)	9 (9)	3 (3)	2 (0)	0 (0)
Private Middle School	18 (63)	21 (37)	1 (2)	1 (1)	0 (0)
Govt. Secondary School	17 (68)	22 (32)	9 (12)	3 (1)	1 (2)
Private Secondary School	11 (45)	28 (55)	2 (4)	2 (3)	1 (2)
Govt. Senior Secondary School	8 (34)	31 (66)	10 (16)	9 (16)	2 (7)
Private Senior Secondary School	7 (25)	32 (75)	3 (6)	2 (7)	1 (2)
Govt. Arts and Science Degree College	0 (0)	39 (100)	7 (19)	28 (63)	4 (17)
Private Arts and Science Degree College	0 (0)	39 (100)	0 (0)	0 (0)	0 (0)
Govt. Engineering College	0 (0)	39 (100)	1 (2)	9 (13)	1 (4)
Private Engineering College	0 (0)	39 (100)	5 (16)	19 (47)	4 (17)
Govt. Medicine College	0 (0)	39 (100)	0 (0)	3 (5)	18 (49)
Private Medicine College	0 (0)	39 (100)	4 (8)	10 (21)	4 (17)
Govt. Management Institute	0 (0)	39 (100)	0 (0)	6 (14)	0 (0)
Private Management Institute	0 (0)	39 (100)	6 (18)	22 (46)	5 (21)
Govt. Polytechnic	0 (0)	39 (100)	4 (15)	14 (41)	0 (0)
Private Polytechnic	1 (2)	38 (98)	2 (5)	12 (23)	6 (13)
Govt. Vocational Training School/ITI	0 (0)	39 (100)	6 (19)	22 (50)	2 (13)
Private Vocational Training School/ITI	0 (0)	39 (100)	2 (4)	5 (9)	2 (4)
Govt. Non Formal Training Centre	0 (0)	39 (100)	5 (16)	22 (54)	2 (13)
Private Non Formal Training Centre	0 (0)	39 (100)	2 (4)	6 (9)	2 (4)
Govt. School For Disabled	0 (0)	39 (100)	7 (20)	28 (63)	4 (17)
Private School For Disabled	0 (0)	39 (100)	0 (0)	0 (0)	0 (0)
Government Others	0 (0)	39 (100)	0 (0)	0 (0)	0 (0)
Private Others	0 (0)	39 (100)	0 (0)	0 (0)	0 (0)

Note : Distance A : Less than 5 km; B : Between 5-10 km; C : 10+ km.; Source : Data Analysis is based on 2011 Census.

## DISCLAIMER

The Terms of Use and Disclaimer of Datanet India Private Limited (hereinafter referred to as "Datanet") for use of this analysis report of **Panipat Rural Assembly Constituency (Panipat Rural Vidhan Sabha)** :-

1. **Assembly Factbook™** is a Registered Trade Mark owned by Datanet.
2. All the maps are sketched and graphical representation only and have not been drawn to the scale and also not to represent the actual geographical area or boundary of the unit.
3. The data for the aforesaid analysis is based on authentic sources and has been culled from the various publications of Census, CSO and NSSO for district and block level data, various central and state government departments, Central & State Elections Commissions and the concerned Returning Officers' releases, Electoral Rolls, Election results and allied publications, internal assessment, surveys, estimates and analysis. Therefore, certain adjustment of data at micro level may have been done to arrive closer to the macro data.
4. Data have been provided on an "As Is" and "As AVAILABLE" basis
5. The colours shown in the maps or diagram and charts of a particular party, alliance or AC are indicative and do not represent them.
6. This publication which includes maps, sheets, graphs and data would be the property under copyright of Datanet only. The user may use these for its internal study, analysis and research purposes. It's public display, re-selling or any commercial uses by the user are not allowed.
7. Datanet has taken due care and caution in compilation and processing of data and allied information, but does not guarantee the accuracy, adequacy or completeness of any information/analysis and will be not responsible for any errors or omissions or for the results obtained from the use of such information/analysis.
8. All the contents for the publication have been culled from various authentic sources and Datanet reasonably believes such sources to be reliable, but does not make any representations, express or implied as to the accuracy or fitness of use of such information. The information or contents of the information/analysis do not constitute advice and should not be relied upon in making (or refraining from making) any decision. Any reliance placed upon the information provided by Datanet is the sole responsibility and strictly at the user's risk.
9. In no event will Datanet be liable for any damages (including, without limitation, damages for loss of business projects, or loss of profits) arising in contract, tort or otherwise from the use of or inability to use any of its contents, or from any action taken (or refrained from being taken) as a result of using the analysis or any of its contents. Datanet its directors, owners, editors, officials, employees, distributor and agents or any associate will not be liable for any errors in the information contained or any consequences arising from the use of the contents of the provided information/analysis.
10. If any provision of these terms and conditions is held invalid or illegal or unenforceable for any reason by any court of competent jurisdiction, such provision shall be severed and the remainder of provisions of the terms and conditions shall continue in full force and effect as if the Term of Use had been executed with the invalid, illegal or unenforceable provision eliminated.
11. If there are any discrepancies in the information provided, please bring it to attention of Datanet for suitable rectification measures.

**Buy Online This Complete Book At  
Datanet India eBooks Store**

[www.indiastatpublications.com](http://www.indiastatpublications.com)

or go directly at

[http://www.indiastatpublications.com/  
Assembly\\_factbook/Haryana/Karnal/ Panipat\\_Rural](http://www.indiastatpublications.com/Assembly_factbook/Haryana/Karnal/Panipat_Rural)



 **india**stat**elections**

ISBN : 978-93-5293-529-1

