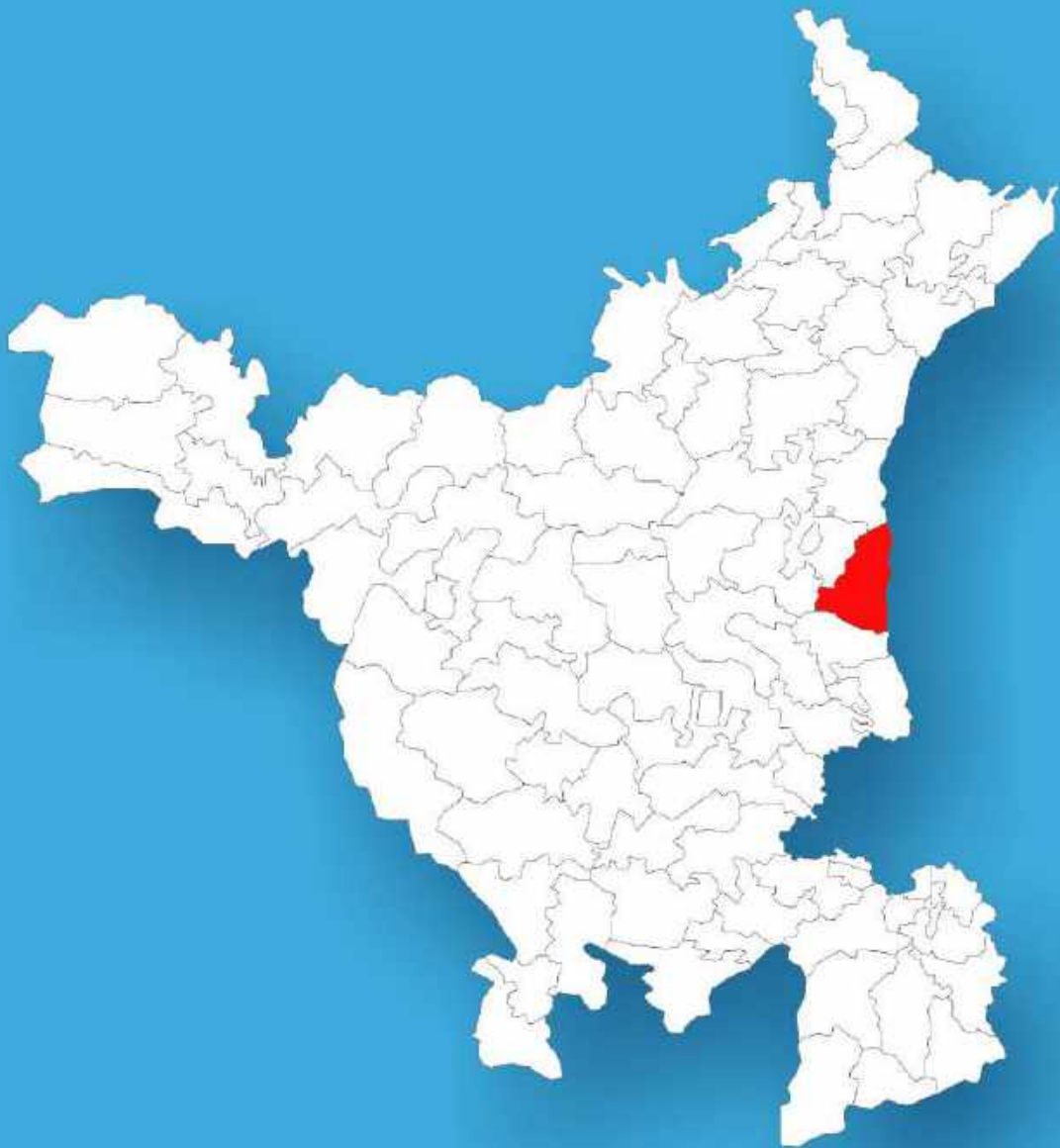




Haryana

Assembly Factbook™

Samalkha Assembly Constituency



Key Electoral Data of Samalkha
Assembly Constituency (Vidhan Sabha)

Haryana

Assembly Factbook™

Samalkha Assembly Constituency



Samalkha Vidhan Sabha

Editor & Director

Dr. R.K. Thukral

Research Editor

Dr. Shafeeq Rahman

Compiled, Researched and Published by Datanet India Pvt. Ltd.

D-100, 1st Floor,

Okhla Industrial Area, Phase-I,
New Delhi- 110020.

Ph.: 91-11- 43580781-84

Email : support@indiastatpublications.com

Website : www.indiastatelections.com

Online Book Store :

www.indiastatpublications.com

Report No. : AFB/HR-27-0125

ISBN : 978-93-5293-543-7

First Edition : January, 2018

Eighth Updated Edition : January, 2025

Price : Rs. 11500/-

US\$ 310

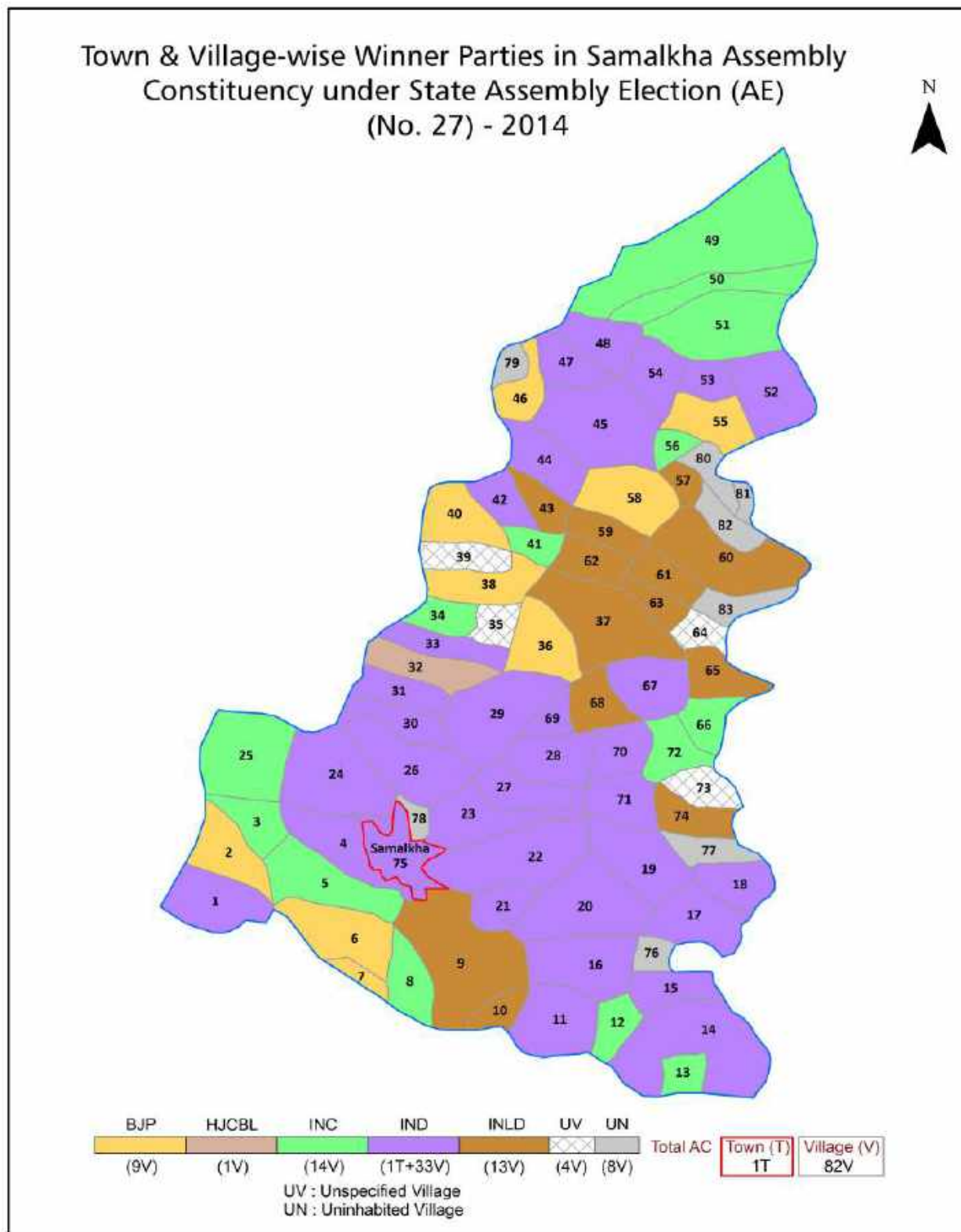
© Datanet India Pvt. Ltd.

All rights reserved. No part of this book may be reproduced, stored in a retrieval system or transmitted in any form or by any means, mechanical photocopying, photographing, scanning, recording or otherwise without the prior written permission of the publisher. Please refer to Disclaimer at page no. 176 for the use of this publication.

Printed in India

No.	Particulars	Page No.
	Introduction	
1	Assembly Constituency - (Vidhan Sabha) at a Glance Features of Assembly as per Delimitation Commission of India (2008)	1-2
	Location and Political Maps	
2	Location Map Boundaries of Assembly Constituency - (Vidhan Sabha) in District Boundaries of Assembly Constituency under Parliamentary Constituency - (Lok Sabha) Town & Village-wise Winner Parties- 2024-PE, 2024-AE, 2019-PE, 2019-AE, 2014-PE, 2014-AE, 2009-PE and 2009-AE	3-11
	Administrative Setup (2011)	
3	District Sub-district Towns Villages Inhabited Villages Uninhabited Villages Village Panchayat Intermediate Panchayat	12-16
	Demographics (2011)	
4	Population Households Rural/Urban Population Towns and Villages by Population Size Sex Ratio (Total & 0-6 Years) Religious Population Social Population Literacy Rate	17-18
	Electoral Features	
5	Important Dates of Last Elections Held Electors by Gender Service Electors Voters Voters Turnout Polling Stations & Average Number of Electors per Polling Station Electors by Age Group Present Elected Representatives	19-24
	Historical Summary Election Results	
6	Vote Share of Major Parties Winning Margin (Number & Percentage Polarity of Parties Summary Result of Assembly Segment of Parliamentary Elections 2024, 2019, 2014, 2009, 2004 and 1999 Summary Result of Assembly Elections 2024, 2019, 2014, 2009, 2005, 2000, 1996, 1991, 1987, 1982, 1977, 1972, 1968 and 1967	25-34
	Polling Station Level Election Results	
7	Name and Number of Polling Station 2024-PE, 2024-AE, 2019-PE, 2019-AE, 2014-PE, 2014-AE, 2009-PE and 2009-AE Polling Station-wise Electors, Voters & Voters Turnout 2024-PE, 2024-AE, 2019-PE, 2019-AE, 2014-PE, 2014-AE, 2009-PE and 2009-AE Polling Station wise Elections Results 2024-PE, 2024-AE, 2019-PE, 2019-AE, 2014-PE, 2014-AE, 2009-PE and 2009-AE	35-153
	Share of Assembly Constituency	
8	Share of Assembly Constituency - (Vidhan Sabha) in State, District and Parliamentary Constituency - (Lok Sabha)	154
	Socio-Economic Amenities (2011)	
9	Access to Administrative Units Agricultural, Manufacturing and Industrial Commodities Demographic Indicators Education Health & Manpower Drinking Water Supply Sanitation Entertainment and Recreations Infrastructure Power Food Allocation Distribution and Marketing of Agriculture Commodities Infrastructure Transport and Road Infrastructure Communication Banking and Financial Services Land Use Irrigation Source	156-170
10	Abbreviation & Sources	172-174
11	Disclaimer	176

Location & Political Map



Administrative Setup

List of Village Panchayat & Intermediate Panchayat (Block) Name - 2011

Village Name	Village Panchayat Name	Intermediate Panchayat Name
Adhmi (56)	Adhmi (56)	Bapoli
Ataullahpur (39)	Ataullahpur (39)	Bapoli
Atta (80)	Atta (80)	Samalkha
Bapoli (54)	Bapoli (54)	Bapoli
Basahra (90)	Basahra (90)	Samalkha
Begumpur Tahrpur (63)	Behrampur	Bapoli
Behrampur (40)	Behrampur (40)	Bapoli
Bhalaaur (53)	Bhalaaur (53)	Bapoli
Biholi (66)	Biholi (66)	Samalkha
Bilaspur (79)	Bilaspur (79)	Samalkha
Bodhwal Majri (87)	Bodhwal Majri (87)	Samalkha
Budanpur (92)	Budanpur (92)	Samalkha
Chadya Uspur (117)	Chadya Uspur (117)	Samalkha
Chhajpur Kalan (42)	Chhajpur Kalan (42)	Bapoli
Chhajpur Khurd (41)	Chhajpur Khurd (41)	Bapoli
Chulkana (118)	Chulkana (118)	Samalkha
Dehra (85)	Dehra (85)	Samalkha
Dhadola (46)	Dhadola (46)	Bapoli
Dhadoli (45)	Dhadoli (45)	Bapoli
Dhan Soli (28)	Dhan Soli (28)	Bapoli
Dhodpur (75)	Dhodpur (75)	Samalkha
Dikadla (81)	Dikadla (81)	Samalkha
Dindhar (79)	Dindhar (79)	Samalkha
Garhi Bhalaaur (52)	Garhi Bhalaaur (52)	Bapoli
Garhi Chhaju (73)	Garhi Chhaju (73)	Samalkha
Goela Kalan (60)	Goela Kalan (60)	Bapoli
Goela Khurd (61)	Goela Khurd (61)	Bapoli
Haldana (88)	Haldana (88)	Samalkha
Hathwala (82)	Hathwala (82)	Samalkha

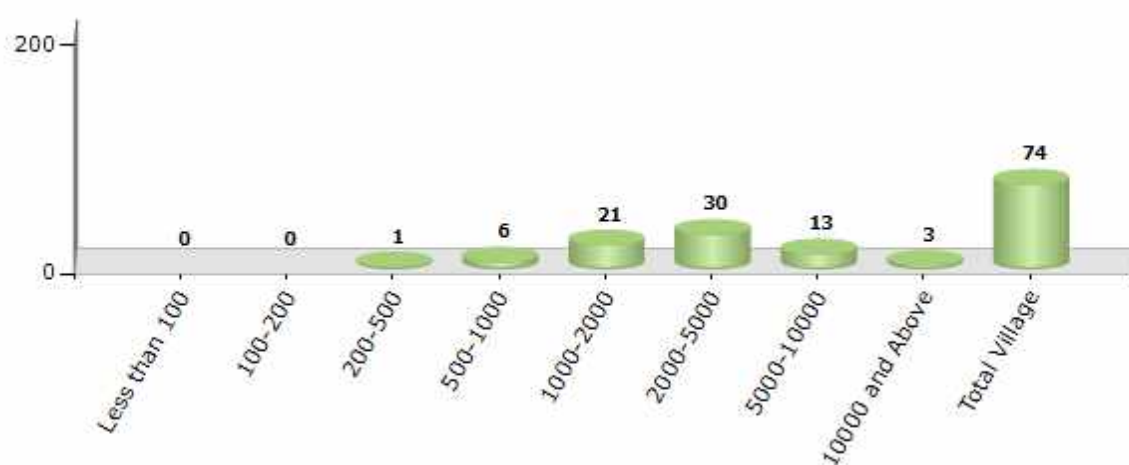
Contd....

Demographics

Number of Villages by Population Size - 2011

Less than 100	100-200	200-500	500-1000	1000-2000	2000-5000	5000-10000	10000 and Above	Total Village
0	0	1	6	21	30	13	3	74

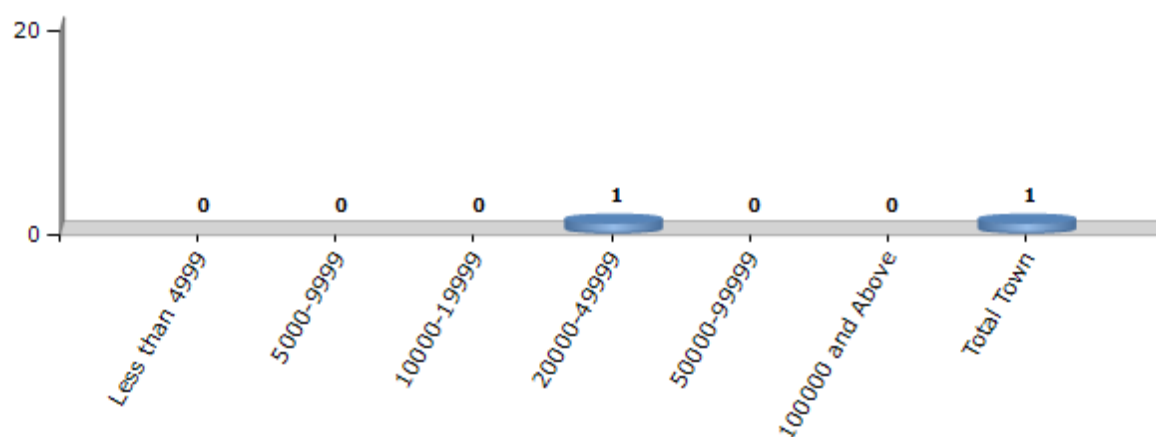
Number of Villages by Population Size - 2011



Number of Towns by Population Size - 2011

Less than 4999	5000-9999	10000-19999	20000-49999	50000-99999	100000 and Above	Total Town
0	0	0	1	0	0	1

Number of Towns by Population Size - 2011

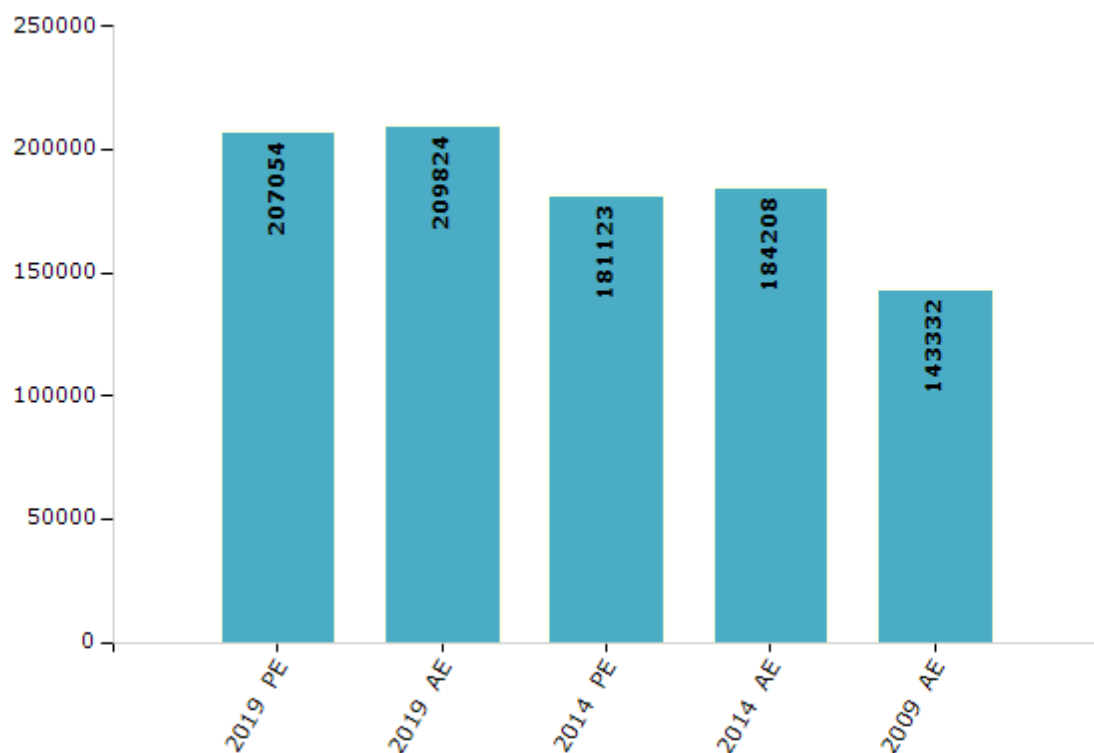


Electoral Features

Electors by Male & Female

Year	Male	Female	Others	Total	Year	Male	Female	Others	Total
2019 PE	111923	95129	2	207054	1999 PE	-	-	-	-
2019 AE	113273	96551	0	209824	1996 AE	-	-	-	-
2014 PE	99020	82103	0	181123	1991 AE	-	-	-	-
2014 AE	100560	83648	0	184208	1987 AE	-	-	-	-
2009 PE	-	-	-	-	1982 AE	-	-	-	-
2009 AE	79854	63478	-	143332	1977 AE	-	-	-	-
2005 AE	-	-	-	-	1972 AE	-	-	-	-
2004 PE	-	-	-	-	1968 AE	-	-	-	-
2000 AE	-	-	-	-	1967 AE	-	-	-	-

Number of Electors



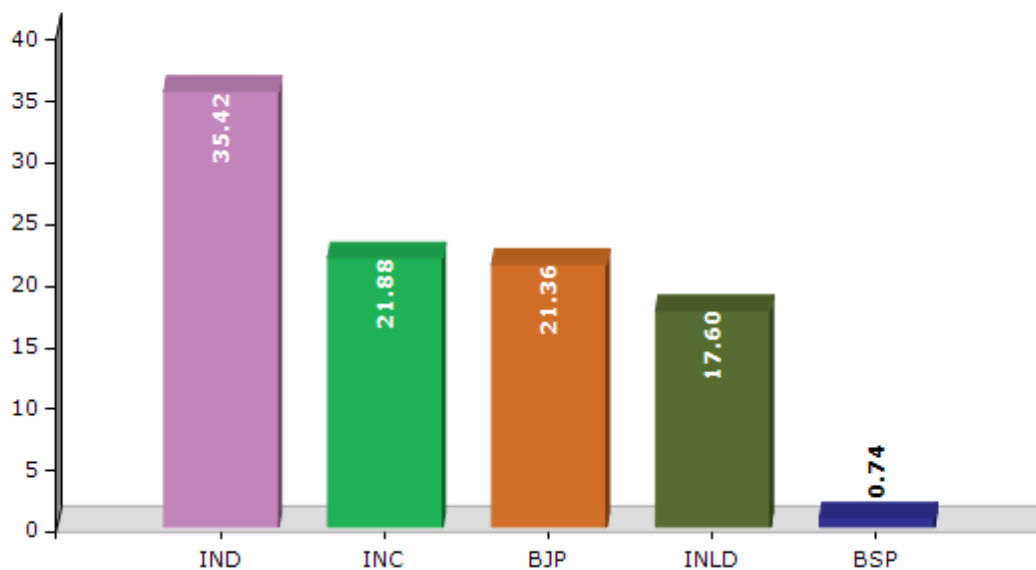
Note : AE : Assembly Election, PE : Assembly Segment of Parliamentary Election

Historical Summary Election Results

Summary Result of Assembly Election - 2014

Candidate Name	Party	Votes	Votes %
Ravinder Machhrouli	IND	53294	35.42
Dharm Singh Chhoker	INC	32921	21.88
Shashi Kant Kaushik	BJP	32134	21.36
Ram Bhateri Rawal	INLD	26477	17.6
Om Parkash Gujjar	BSP	1109	0.74
Karan Singh	HJCBL	1092	0.73
Ravinder	IND	651	0.43
Ranjita Kaushik	IND	585	0.39
Sarafat	HRKD	329	0.22
Pardeep Kumar	IND	328	0.22
Azad	IND	308	0.2
Arya Suresh Chhokar	RARS	255	0.17
Insar	SP	237	0.16
	NOTA	739	0.49

Votes Percentage of Top Parties - 2014



Polling Station Level Election Results

Number and Name of Polling Stations (PS) (2019 AE)

Number of Polling Stations	Name of Polling Stations	Number of Polling Stations	Name of Polling Stations
1	Govt. Middle School, Rana Majra	22	Govt. Senior Sec. School Primary Section Kurar
2	Govt. Middle School, Rana Majra	23	Schedule Caste Chopal, Kurar
3	Govt. Primary School, Rana Majra	24	Govt. Primary School, Sanoli Kalan
4	Govt. Primary School, Rana Majra	25	Govt. Primary School, Sanoli Kalan
5	Govt. Sr. Sec. School Garhi Basic	26	Govt. Primary School, Nawada-R
6	Govt. Sr. Sec. School Garhi Basic	27	Govt. Primary School, Nawada-R
7	Govt. Sr. Sec. School Primary Section Rana Majra	28	Govt. Primary School, Tamshabad
8	Govt. Sr. Sec. School Primary Section Rana Majra	29	Govt. Primary School, Ramra
9	Govt. Primary School Garhi Basic	30	Govt. Sen Secondary School, Primary Section Sanoli Khurd
10	Islamiyaschool Jalalpur-II	31	Govt. Sen Secondary School, Primary Section Sanoli Khurd
11	Islamiyaschool- Nawada Par	32	Govt. Sen Secondary School, Sanoli Khurd
12	Govt. Middle School Pathargarh	33	Govt. Sen Secondary School, Sanoli Khurd
13	Govt. Middle School Pathargarh	34	Govt. Primary School, Jhamba
14	Govt. Primary School, Nangla -R	35	Govt. Primary School, Jhamba
15	Govt. Middle School Dhansoli	36	Govt. Girls Middle School Primary Section, Chhajpur Khurd
16	Govt. Middle School Dhansoli	37	Govt. Girls Middle School, Chhajpur Khurd
17	Govt. Primary School, Mohali	38	Govt. Girls Middle School, Chhajpur Khurd
18	Govt. Primary School, Mohali	39	Govt. Sr. Sec. School Chhajpur Kalan
19	Govt. Sr. Secondary School, Kurar	40	Govt. Sr. Sec. School Chhajpur Kalan
20	Govt. Sr. Secondary School, Kurar	41	Govt. Primary School, Chhajpur Kalan
21	Govt. Senior Sec. School Primary Section Kurar	42	Govt. Primary School, Jalparh

Contd....

Polling Station Level Election Results

Polling Station-wise Votes Secured by Overall Top Five Parties in Samalkha Assembly in Assembly Election (AE) under Karnal Parliamentary Constituency in Haryana (2019)

No. of Polling Station	Winner - Dharam Singh Chhoker (INC)	Runner-up - Shashi Kant Kaushik (BJP)	3rd - Brham Pal Rawal (JNJP)	4th - Joginder (BSP)	5th - Prem Lata (INLD)	NOTA	Other	Total Votes Secured
36	303	257	0	41	0	1	3	605
37	386	373	3	19	0	1	4	786
38	332	401	6	32	1	0	10	782
39	436	326	36	2	2	2	4	808
40	363	386	6	36	5	0	7	803
41	158	335	3	1	0	0	6	503
42	292	226	2	2	3	1	4	530
43	460	316	36	4	1	4	3	824
44	292	315	19	29	2	4	6	667
45	196	351	5	22	0	2	5	581
46	207	502	12	25	7	1	4	758
47	282	167	13	50	10	4	17	543
48	170	272	6	21	2	5	7	483
49	216	221	5	82	3	4	5	536
50	640	312	15	1	0	0	4	972
51	440	293	1	1	2	2	2	741
52	589	393	4	16	5	3	4	1014
53	532	335	9	1	2	0	2	881
54	410	454	3	2	1	5	5	880
55	528	306	2	19	5	3	8	871
56	321	270	4	2	0	3	6	606
57	409	224	8	2	6	2	8	659
58	364	289	7	1	1	0	3	665
59	321	227	5	2	2	2	6	565
60	479	364	2	0	0	1	5	851
61	283	365	4	6	0	2	2	662
62	479	187	11	21	1	1	7	707
63	411	256	10	26	1	5	8	717
64	433	282	15	1	2	1	5	739
65	285	188	374	18	2	1	6	874
66	678	168	55	51	2	0	3	957
67	231	92	24	0	0	0	1	348
68	371	234	62	1	5	3	7	683
69	275	379	16	4	1	1	4	680
70	378	262	8	5	1	1	4	659

Contd....

Polling Station Level Election Results

Winner, Runner-up and 3rd Party Position & Winning Margin According to Polling Stations in Samalkha Assembly in Assembly Election (AE) under Karnal Parliamentary Constituency in Haryana (2019)

Polling Station Number	Winner Party	Winner Votes (%)	Runner-up Party	Runner-up Votes (%)	Winning Margin Votes (%)	Third Party	Third Party Votes (%)	Other Votes (%)
71	INC	339 (54.15)	BJP	267 (42.65)	72 (11.5)	BSP	12 (1.92)	8 (1.28)
72	BJP	287 (53.75)	INC	240 (44.94)	47 (8.81)	JNJP	4 (0.75)	3 (0.56)
73	BJP	385 (71.03)	INC	149 (27.49)	236 (43.54)	JNJP	3 (0.55)	5 (0.92)
74	BJP	481 (60.81)	INC	301 (38.05)	180 (22.76)	JNJP	5 (0.63)	4 (0.51)
75	BJP	373 (49.21)	INC	336 (44.33)	37 (4.88)	BSP	34 (4.49)	15 (1.98)
76	INC	428 (56.46)	BJP	315 (41.56)	113 (14.9)	INLD	5 (0.66)	10 (1.32)
77	INC	432 (65.06)	BJP	220 (33.13)	212 (31.93)	SHPP	3 (0.45)	9 (1.36)
78	INC	417 (53.6)	BJP	345 (44.34)	72 (9.26)	JNJP	10 (1.29)	6 (0.77)
79	INC	505 (65.33)	BJP	244 (31.57)	261 (33.76)	BSP	8 (1.03)	16 (2.07)
80	INC	361 (55.97)	BJP	259 (40.16)	102 (15.81)	BSP	9 (1.4)	16 (2.48)
81	BJP	389 (54.79)	INC	313 (44.08)	76 (10.71)	JNJP	5 (0.7)	3 (0.42)
82	BJP	522 (59.73)	INC	317 (36.27)	205 (23.46)	BSP	13 (1.49)	22 (2.52)
83	BJP	481 (63.54)	INC	254 (33.55)	227 (29.99)	JNJP	5 (0.66)	17 (2.25)
84	INC	412 (52.89)	BJP	337 (43.26)	75 (9.63)	INLD	8 (1.03)	22 (2.82)
85	INC	322 (47.56)	BJP	317 (46.82)	5 (0.74)	BSP	25 (3.69)	13 (1.92)
86	BJP	365 (48.99)	INC	346 (46.44)	19 (2.55)	BSP	12 (1.61)	22 (2.95)
87	BJP	415 (50.06)	INC	397 (47.89)	18 (2.17)	JNJP	8 (0.97)	9 (1.09)
88	INC	446 (51.44)	BJP	404 (46.6)	42 (4.84)	JNJP	9 (1.04)	8 (0.92)
89	INC	502 (57.97)	BJP	315 (36.37)	187 (21.6)	BSP	22 (2.54)	27 (3.12)
90	BJP	417 (59.4)	INC	277 (39.46)	140 (19.94)	INLD	2 (0.28)	6 (0.85)
91	INC	433 (58.36)	BJP	225 (30.32)	208 (28.04)	BSP	69 (9.3)	15 (2.02)
92	INC	245 (49.2)	BJP	233 (46.79)	12 (2.41)	BSP	13 (2.61)	7 (1.41)
93	BJP	348 (61.05)	INC	209 (36.67)	139 (24.38)	JNJP	4 (0.7)	9 (1.58)
94	INC	311 (52.18)	BJP	273 (45.81)	38 (6.37)	JNJP	6 (1.01)	6 (1.01)
95	BJP	150 (58.59)	INC	101 (39.45)	49 (19.14)	INLD	3 (1.17)	2 (0.78)
96	INC	233 (50.87)	BJP	182 (39.74)	51 (11.13)	JNJP	39 (8.52)	4 (0.87)
97	INC	298 (51.56)	BJP	276 (47.75)	22 (3.81)	INLD	2 (0.35)	2 (0.35)
98	BJP	237 (60.77)	INC	149 (38.21)	88 (22.56)	BSP	2 (0.51)	2 (0.51)
99	BJP	452 (57.07)	INC	324 (40.91)	128 (16.16)	INLD	10 (1.26)	6 (0.76)
100	INC	379 (52.28)	BJP	330 (45.52)	49 (6.76)	JNJP	8 (1.1)	8 (1.1)
101	INC	490 (56.52)	BJP	358 (41.29)	132 (15.23)	BSP	13 (1.5)	6 (0.69)
102	BJP	349 (50.73)	INC	279 (40.55)	70 (10.18)	JNJP	47 (6.83)	13 (1.89)
103	INC	361 (58.6)	BJP	148 (24.03)	213 (34.57)	JNJP	97 (15.75)	10 (1.62)
104	INC	297 (58.35)	BJP	105 (20.63)	192 (37.72)	JNJP	90 (17.68)	17 (3.34)
105	INC	299 (50.94)	BJP	197 (33.56)	102 (17.38)	BSP	78 (13.29)	13 (2.21)

Contd....

Socio-Economic Amenities - Rural

Access to Education Facilities

Particulars	Number of Villages (% of Population)				
	Available	Not Available	If Not Available (Distance of Nearest Facility)		
			A	B	C
Govt. Primary School	68 (96)	6 (4)	4 (2)	0 (0)	0 (0)
Private Primary School	44 (78)	30 (22)	0 (0)	0 (0)	0 (0)
Govt. Middle School	45 (83)	29 (17)	24 (13)	0 (0)	0 (0)
Private Middle School	36 (72)	38 (28)	0 (0)	0 (0)	0 (0)
Govt. Secondary School	29 (64)	45 (36)	35 (22)	4 (5)	0 (0)
Private Secondary School	28 (60)	46 (40)	0 (0)	0 (0)	0 (0)
Govt. Senior Secondary School	17 (42)	57 (58)	34 (24)	13 (18)	3 (3)
Private Senior Secondary School	13 (31)	61 (69)	0 (0)	0 (0)	1 (0)
Govt. Arts and Science Degree College	1 (4)	73 (96)	8 (19)	34 (39)	31 (38)
Private Arts and Science Degree College	0 (0)	74 (100)	0 (0)	0 (0)	0 (0)
Govt. Engineering College	0 (0)	74 (100)	0 (0)	4 (4)	8 (5)
Private Engineering College	2 (6)	72 (94)	8 (13)	23 (31)	29 (41)
Govt. Medicine College	0 (0)	74 (100)	1 (2)	3 (3)	59 (70)
Private Medicine College	0 (0)	74 (100)	1 (3)	2 (3)	8 (18)
Govt. Management Institute	0 (0)	74 (100)	0 (0)	5 (8)	18 (22)
Private Management Institute	4 (10)	70 (90)	2 (2)	17 (26)	28 (33)
Govt. Polytechnic	0 (0)	74 (100)	0 (0)	4 (3)	43 (62)
Private Polytechnic	0 (0)	74 (100)	0 (0)	6 (7)	21 (28)
Govt. Vocational Training School/ITI	0 (0)	74 (100)	1 (0)	14 (16)	54 (76)
Private Vocational Training School/ITI	0 (0)	74 (100)	0 (0)	1 (2)	4 (6)
Govt. Non Formal Training Centre	0 (0)	74 (100)	0 (0)	13 (15)	50 (65)
Private Non Formal Training Centre	1 (2)	73 (98)	1 (3)	3 (4)	6 (11)
Govt. School For Disabled	0 (0)	74 (100)	0 (0)	13 (15)	61 (85)
Private School For Disabled	0 (0)	74 (100)	0 (0)	0 (0)	0 (0)
Government Others	0 (0)	74 (100)	0 (0)	0 (0)	0 (0)
Private Others	0 (0)	74 (100)	0 (0)	0 (0)	0 (0)

Note : Distance A : Less than 5 km; B : Between 5-10 km; C : 10+ km.; Source : Data Analysis is based on 2011 Census.

DISCLAIMER

The Terms of Use and Disclaimer of Datanet India Private Limited (hereinafter referred to as "Datanet") for use of this analysis report of **Samalkha Assembly Constituency (Samalkha Vidhan Sabha)** :-

1. **Assembly Factbook™** is a Registered Trade Mark owned by Datanet.
2. All the maps are sketched and graphical representation only and have not been drawn to the scale and also not to represent the actual geographical area or boundary of the unit.
3. The data for the aforesaid analysis is based on authentic sources and has been culled from the various publications of Census, CSO and NSSO for district and block level data, various central and state government departments, Central & State Elections Commissions and the concerned Returning Officers' releases, Electoral Rolls, Election results and allied publications, internal assessment, surveys, estimates and analysis. Therefore, certain adjustment of data at micro level may have been done to arrive closer to the macro data.
4. Data have been provided on an "As Is" and "As AVAILABLE" basis
5. The colours shown in the maps or diagram and charts of a particular party, alliance or AC are indicative and do not represent them.
6. This publication which includes maps, sheets, graphs and data would be the property under copyright of Datanet only. The user may use these for its internal study, analysis and research purposes. It's public display, re-selling or any commercial uses by the user are not allowed.
7. Datanet has taken due care and caution in compilation and processing of data and allied information, but does not guarantee the accuracy, adequacy or completeness of any information/analysis and will be not responsible for any errors or omissions or for the results obtained from the use of such information/analysis.
8. All the contents for the publication have been culled from various authentic sources and Datanet reasonably believes such sources to be reliable, but does not make any representations, express or implied as to the accuracy or fitness of use of such information. The information or contents of the information/analysis do not constitute advice and should not be relied upon in making (or refraining from making) any decision. Any reliance placed upon the information provided by Datanet is the sole responsibility and strictly at the user's risk.
9. In no event will Datanet be liable for any damages (including, without limitation, damages for loss of business projects, or loss of profits) arising in contract, tort or otherwise from the use of or inability to use any of its contents, or from any action taken (or refrained from being taken) as a result of using the analysis or any of its contents. Datanet its directors, owners, editors, officials, employees, distributor and agents or any associate will not be liable for any errors in the information contained or any consequences arising from the use of the contents of the provided information/analysis.
10. If any provision of these terms and conditions is held invalid or illegal or unenforceable for any reason by any court of competent jurisdiction, such provision shall be severed and the remainder of provisions of the terms and conditions shall continue in full force and effect as if the Term of Use had been executed with the invalid, illegal or unenforceable provision eliminated.
11. If there are any discrepancies in the information provided, please bring it to attention of Datanet for suitable rectification measures.

**Buy Online This Complete Book At
Datanet India eBooks Store**

www.indiastatpublications.com

or go directly at

**[http://www.indiastatpublications.com/
Assembly_factbook/Haryana/Karnal/ Samalkha](http://www.indiastatpublications.com/Assembly_factbook/Haryana/Karnal/Samalkha)**

 **indiaSTAT**elections

ISBN : 978-93-5293-543-7



9 789352 935437