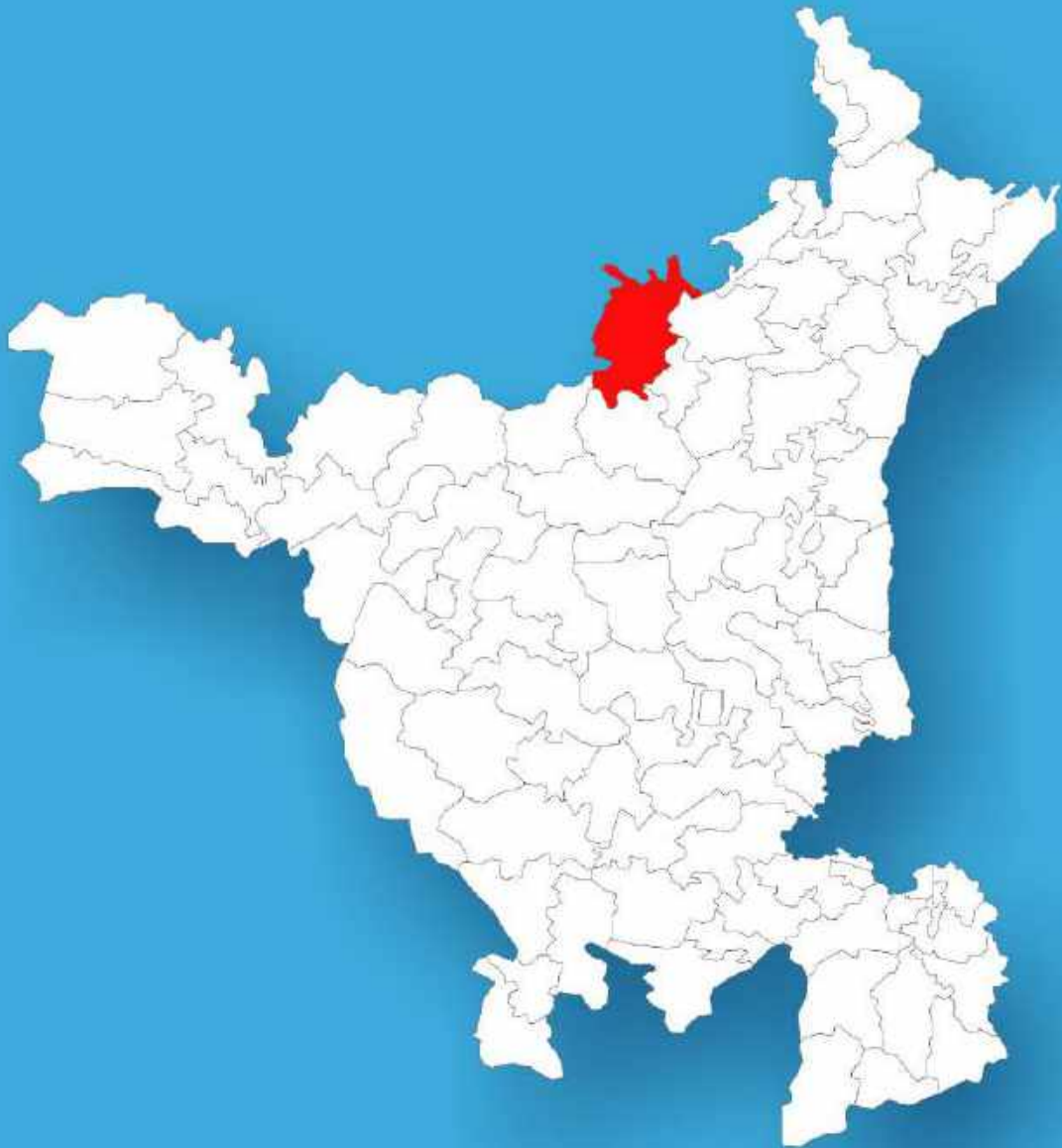




Haryana

Assembly Factbook™

Guhla Assembly Constituency



Key Electoral Data of Guhla
Assembly Constituency (Vidhan Sabha)

Haryana
Assembly FactbookTM
Guhla Assembly Constituency



Guhla Vidhan Sabha

Editor & Director

Dr. R.K. Thukral

Research Editor

Dr. Shafeeq Rahman

Compiled, Researched and Published by Datanet India Pvt. Ltd.

D-100, 1st Floor,

Okhla Industrial Area, Phase-I,
New Delhi- 110020.

Ph.: 91-11- 43580781-84

Email : support@indiastatpublications.com

Website : www.indiastatelections.com

Online Book Store :

www.indiastatpublications.com

Report No. : AFB/HR-15-0125

ISBN : 978-93-5293-493-5

First Edition : January, 2018

Eighth Updated Edition : January, 2025

Price : Rs. 11500/-

US\$ 310

© Datanet India Pvt. Ltd.

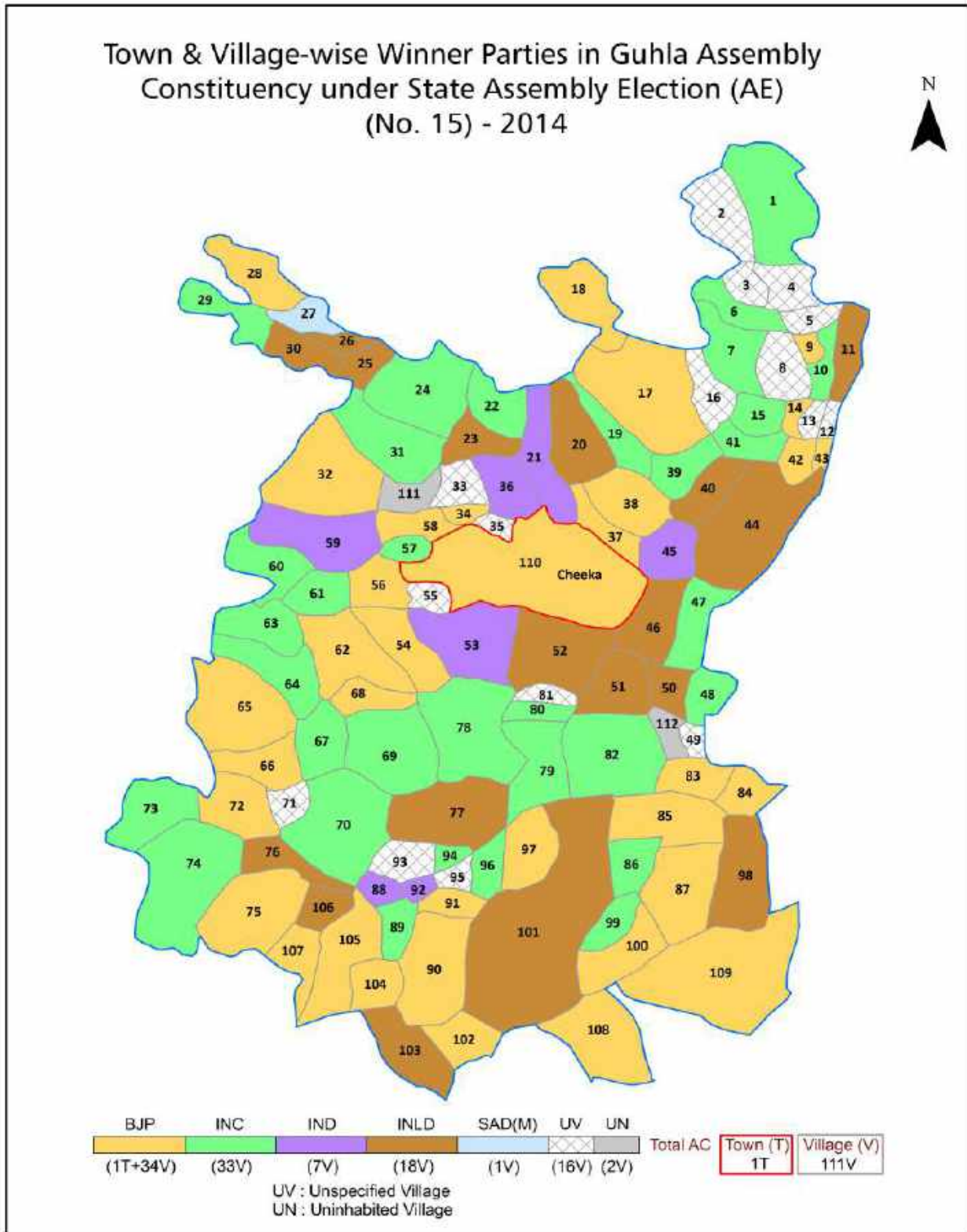
All rights reserved. No part of this book may be reproduced, stored in a retrieval system or transmitted in any form or by any means, mechanical photocopying, photographing, scanning, recording or otherwise without the prior written permission of the publisher. Please refer to Disclaimer at page no. 179 for the use of this publication.

Printed in India

Contents

No.	Particulars	Page No.
	Introduction	
1	Assembly Constituency - (Vidhan Sabha) at a Glance Features of Assembly as per Delimitation Commission of India (2008)	1-2
	Location and Political Maps	
2	Location Map Boundaries of Assembly Constituency - (Vidhan Sabha) in District Boundaries of Assembly Constituency under Parliamentary Constituency - (Lok Sabha) Town & Village-wise Winner Parties- 2024-PE, 2024-AE, 2019-PE, 2019-AE, 2014-PE, 2014-AE, 2009-PE and 2009-AE	3-11
	Administrative Setup (2011)	
3	District Sub-district Towns Villages Inhabited Villages Uninhabited Villages Village Panchayat Intermediate Panchayat	12-18
	Demographics (2011)	
4	Population Households Rural/Urban Population Towns and Villages by Population Size Sex Ratio (Total & 0-6 Years) Religious Population Social Population Literacy Rate	19-20
	Electoral Features	
5	Important Dates of Last Elections Held Electors by Gender Service Electors Voters Voters Turnout Polling Stations & Average Number of Electors per Polling Station Electors by Age Group Present Elected Representatives	21-26
	Historical Summary Election Results	
6	Vote Share of Major Parties Winning Margin (Number & Percentage) Polarity of Parties Summary Result of Assembly Segment of Parliamentary Elections 2024, 2019, 2014, 2009, 2004 and 1999 Summary Result of Assembly Elections 2024, 2019, 2014, 2009, 2005, 2000, 1996, 1991, 1987, 1982 & 1977	27-45
	Polling Station Level Election Results	
7	Name and Number of Polling Station 2024-PE, 2024-AE, 2019-PE, 2019-AE, 2014-PE, 2014-AE, 2009-PE and 2009-AE Polling Station-wise Electors, Voters & Voters Turnout 2024-PE, 2024-AE, 2019-PE, 2019-AE, 2014-PE, 2014-AE, 2009-PE and 2009-AE Polling Station wise Elections Results 2024-PE, 2024-AE, 2019-PE, 2019-AE, 2014-PE, 2014-AE, 2009-PE and 2009-AE	46-156
	Share of Assembly Constituency	
8	Share of Assembly Constituency - (Vidhan Sabha) in State, District and Parliamentary Constituency - (Lok Sabha)	157
	Socio-Economic Amenities (2011)	
9	Access to Administrative Units Agricultural, Manufacturing and Industrial Commodities Demographic Indicators Education Health & Manpower Drinking Water Supply Sanitation Entertainment and Recreations Infrastructure Power Food Allocation Distribution and Marketing of Agriculture Commodities Infrastructure Transport and Road Infrastructure Communication Banking and Financial Services Land Use Irrigation Source	159-173
10	Abbreviation & Sources	175-177
11	Disclaimer	179

Location & Political Map



Administrative Setup

List of Village Panchayat & Intermediate Panchayat (Block) Name - 2011

Village Name	Village Panchayat Name	Intermediate Panchayat Name
Agondh (107)	Agondh (107)	Guhla
Ahmadpur Garh (141)	Phapharala	Guhla
Andhli (91)	Andhli (91)	Siwan
Arnoli (32)	Arnoli (32)	Guhla
Atela (1)	Atela (1)	Siwan
Azimgarh (3)	Azimgarh (3)	Guhla
Badsui (10)	Badsui (10)	Guhla
Balbehra (6)	Balbehra (6)	Guhla
Baupur (131)	Baupur (131)	Guhla
Berad (125)	Khushhal Majra	Guhla
Bhagal (1)	Bhagal (1)	Guhla
Bhatian (121)	Bhatian (121)	Guhla
Bhunna (74)	Bhunna (74)	Guhla
Bhunslan (134)	Bhunslan (134)	Guhla
Bichhian (3)	Bichhian (3)	Guhla
Bubakpur (117)	Lalpur	Guhla
Budhanpur Gujran (137)	Ratta Khera Gharam	Guhla
Chaba (7)	Chaba (7)	Guhla
Chanchak (112)	Chanchak (112)	Guhla
Chhana Agrian (29)	Chhana Agrian (29)	Guhla
Chhana Jattan (28)	Chhana Jattan (28)	Guhla
Daba (8)	Daba (8)	Guhla
Dhandota (9)	Dhandota (9)	Guhla
Dhundwa (16)	Bhunna	Guhla
Dohar (30)	Dohar (30)	Siwan
Duserpur (113)	Duserpur (113)	Guhla
Farsh Majra (25)	Farsh Majra (25)	Siwan
Ferozepur (67)	Ferozepur (67)	Siwan
Gagarpur (144)	Gagarpur (144)	Guhla

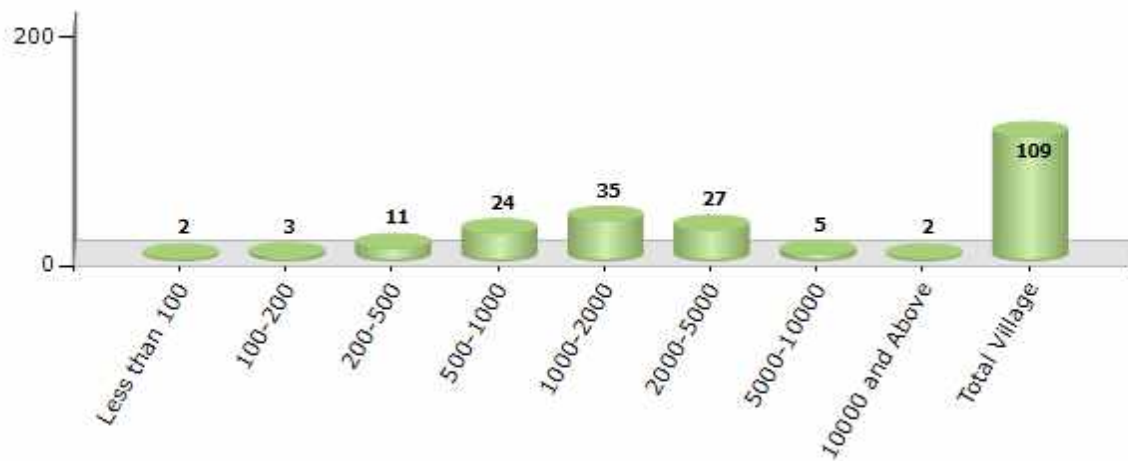
Contd....

Demographics

Number of Villages by Population Size - 2011

Less than 100	100-200	200-500	500-1000	1000-2000	2000-5000	5000-10000	10000 and Above	Total Village
2	3	11	24	35	27	5	2	109

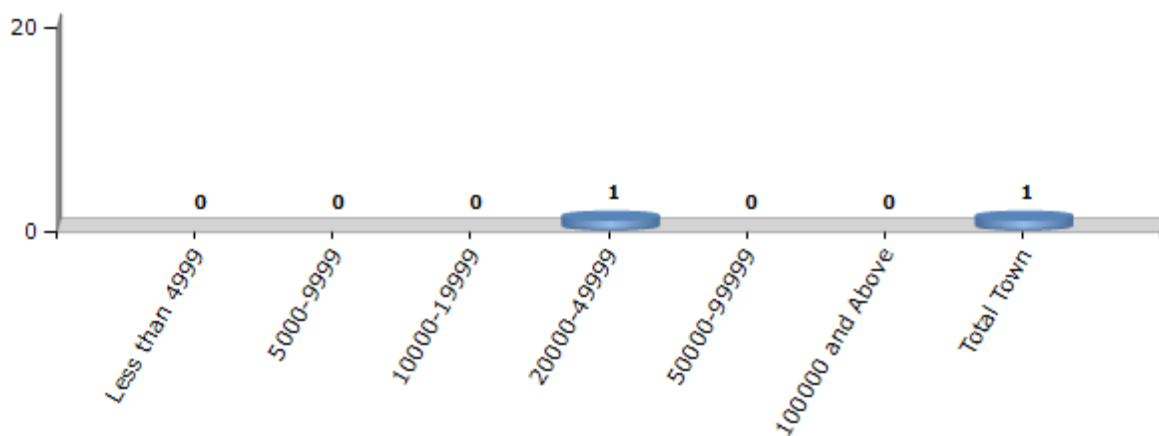
Number of Villages by Population Size - 2011



Number of Towns by Population Size - 2011

Less than 4999	5000-9999	10000-19999	20000-49999	50000-99999	100000 and Above	Total Town
0	0	0	1	0	0	1

Number of Towns by Population Size - 2011

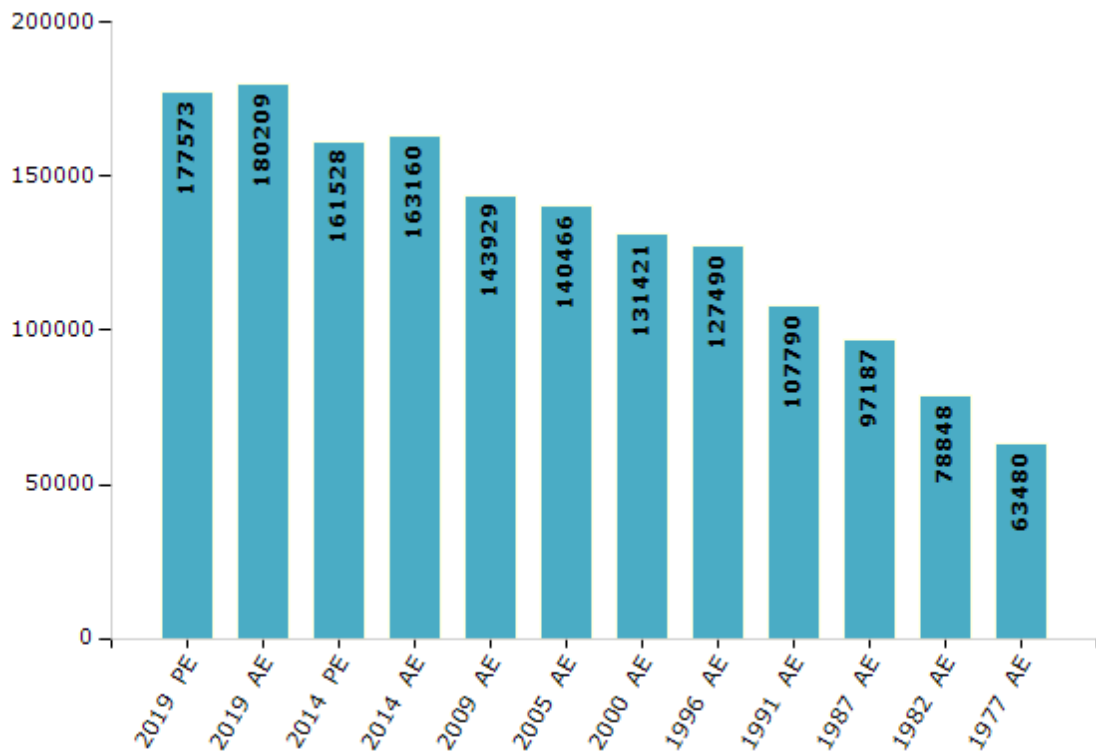


Electoral Features

Electors by Male & Female

Year	Male	Female	Others	Total	Year	Male	Female	Others	Total
2019 PE	94132	83435	6	177573	1999 PE	-	-	-	-
2019 AE	95405	84800	4	180209	1996 AE	68404	59086	-	127490
2014 PE	86138	75390	0	161528	1991 AE	57407	50383	-	107790
2014 AE	86640	76520	0	163160	1987 AE	52034	45153	-	97187
2009 PE	-	-	-	-	1982 AE	42129	36719	-	78848
2009 AE	76984	66945	-	143929	1977 AE	33986	29494	-	63480
2005 AE	75504	64962	-	140466	1972 AE	-	-	-	-
2004 PE	-	-	-	-	1968 AE	-	-	-	-
2000 AE	70932	60489	-	131421	1967 AE	-	-	-	-

Number of Electors



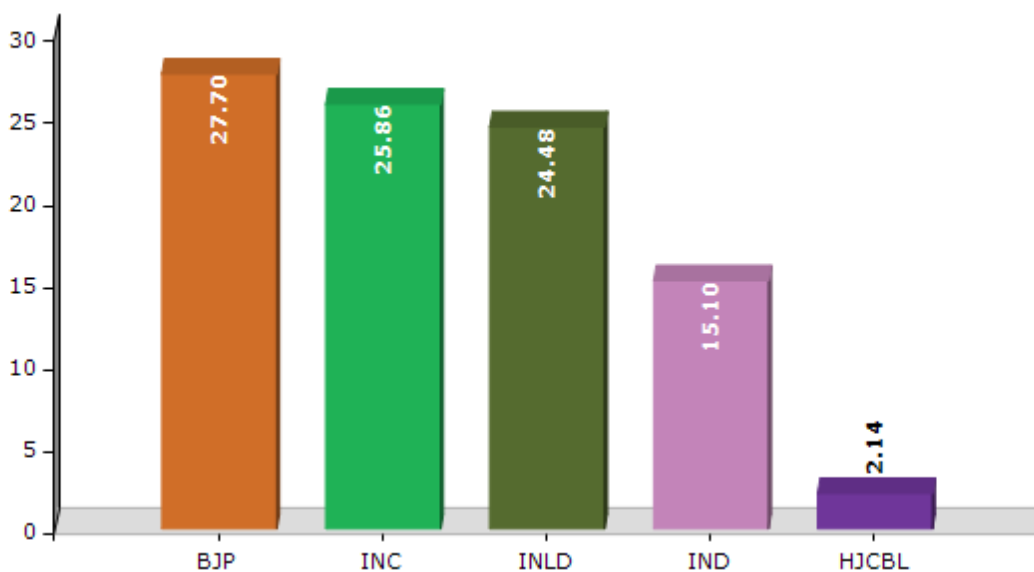
Note : AE : Assembly Election, PE : Assembly Segment of Parliamentary Election

Historical Summary Election Results

Summary Result of Assembly Election - 2014

Candidate Name	Party	Votes	Votes %
Kulwant Ram Bazigar	BJP	36598	27.7
Dillu Ram	INC	34158	25.86
Buta Singh	INLD	32334	24.48
Rekha Rani	IND	19946	15.1
Naresh Kumar	HJCBL	2823	2.14
Rameshwar Dass	IND	2350	1.78
Dalbir Singh	BSP	775	0.59
Bhupinder Singh	SAD(M)	518	0.39
Partap Singh	SP	497	0.38
Ram Kishan	HaLP	468	0.35
Birbal Singh	IND	467	0.35
Rakesh Kumar Chauhan	RasLP	88	0.07
	NOTA	1079	0.82

Votes Percentage of Top Parties - 2014



Polling Station Level Election Results

Number and Name of Polling Stations (PS) (2019 AE)

Number of Polling Stations	Name of Polling Stations	Number of Polling Stations	Name of Polling Stations
1	Govt. Primary School, Ajimgarh	22	Govt. Primary School, Channa Jatan
2	Govt. Primary School, Ajimgarh	23	Govt. Primary School, Paprala
3	Govt. Primary School, Garhinajir	24	Govt. Primary School, Sihali
4	Govt. Senior Sec School, Mahmudpur	25	Govt. Primary School, Budanpur Gujran
5	Govt. Primary School, Shadipur	26	Govt. Primary School, Ratakhera, Kadam
6	Govt. Primary School, Malikpur	27	Govt. Senior Sec School, Bhusla
7	Govt. Primary School, Chaba	28	Govt. Senior Sec School, Bhusla
8	Govt. Senior Sec School, Daba	29	Govt. Middle School, Mengra
9	Govt. Primary School, Sarola	30	Govt. Primary School, Manjheri
10	Govt. Primary School, Khambahera	31	Govt. Primary School, Sinhi
11	Govt. Senior Secondary School, Tatiana	32	Govt. Primary School, Dandota
12	Govt. Senior Secondary School, Tatiana	33	Govt. Primary School, Kharal
13	Govt. Primary School, Baupur	34	Govt. Girl Primary School, Budsui
14	Govt. Primary School, Baupur	35	Govt. Girl Primary School, Budsui
15	Govt. Primary School, Kamheri	36	Govt. Primary School, Kalarmajra
16	Govt. Primary School, Kasauli	37	Govt. Primary School, Kalarmajra
17	Govt. Sr. Sec. School, Gagarpur	38	Govt. Primary School, Saderheri
18	Govt. Sr. Sec. School, Gagarpur	39	Govt. Primary School, Khushal Majra
19	Govt. Senior Sec School, Arnoli	40	Govt. Primary School, Nandgarh
20	Govt. Primary School, Arnoli	41	Govt. Primary School, Lalpur
21	Govt. Primary School, Arnoli	42	Govt. Primary School, Ratta Khera Lukman

Contd....

Polling Station Level Election Results

Polling Station-wise Votes Secured by Overall Top Five Parties in Guhla Assembly in Assembly Election (AE) under Kurukshetra Parliamentary Constituency in Haryana (2019)

No. of Polling Station	Winner - Ishwar Singh (JNJP)	Runner-up - Chaudhary Dilu Ram (INC)	3rd - Devender Hans (IND)	4th - Para Ram Alias Ravi Taranwali (BJP)	5th - Ram Kumar Valmiki (SAD)	NOTA	Other	Total Votes Secured
36	24	409	9	70	6	5	1	524
37	118	242	77	42	6	5	18	508
38	280	130	66	49	6	2	5	538
39	338	178	74	88	4	7	20	709
40	256	83	56	91	8	2	21	517
41	240	50	141	67	22	2	14	536
42	303	292	8	86	0	4	15	708
43	246	140	24	184	10	2	7	613
44	213	149	29	71	13	4	29	508
45	197	68	73	85	46	2	31	502
46	45	264	13	81	0	2	3	408
47	205	119	335	154	5	11	23	852
48	154	79	284	99	25	1	23	665
49	215	126	207	190	20	8	16	782
50	251	220	262	155	7	8	10	913
51	138	103	206	141	256	4	16	864
52	332	137	401	113	7	4	87	1081
53	87	80	252	70	2	3	5	499
54	127	142	306	80	5	4	12	676
55	96	175	329	162	1	6	7	776
56	70	65	185	74	0	2	7	403
57	156	120	225	101	0	0	29	631
58	55	106	258	116	1	2	2	540
59	63	169	248	112	1	4	1	598
60	355	120	181	115	6	4	17	798
61	483	51	35	39	3	5	18	634
62	146	172	255	115	29	3	15	735
63	109	118	313	120	9	3	14	686
64	93	216	324	91	2	3	14	743
65	240	111	141	128	20	4	9	653
66	374	102	78	158	12	5	21	750
67	350	95	141	77	7	5	29	704
68	505	135	174	117	94	10	30	1065
69	109	119	323	111	25	2	15	704
70	183	62	214	145	33	7	34	678

Contd....

Polling Station Level Election Results

Winner, Runner-up and 3rd Party Position & Winning Margin According to Polling Stations in Guhla Assembly in Assembly Election (AE) under Kurukshetra Parliamentary Constituency in Haryana (2019)

Polling Station Number	Winner Party	Winner Votes (%)	Runner-up Party	Runner-up Votes (%)	Winning Margin Votes (%)	Third Party	Third Party Votes (%)	Other Votes (%)
71	JNJP	226 (39.03)	IND (DH)	109 (18.83)	117 (20.2)	BJP	98 (16.93)	146 (25.22)
72	JNJP	485 (48.65)	INC	308 (30.89)	177 (17.76)	BJP	81 (8.12)	123 (12.34)
73	JNJP	571 (60.87)	INC	239 (25.48)	332 (35.39)	BJP	52 (5.54)	76 (8.1)
74	JNJP	366 (51.69)	INC	207 (29.24)	159 (22.45)	BJP	96 (13.56)	39 (5.51)
75	JNJP	448 (54.43)	INC	146 (17.74)	302 (36.69)	SAD	92 (11.18)	137 (16.65)
76	JNJP	497 (57.46)	INC	135 (15.61)	362 (41.85)	BJP	77 (8.9)	156 (18.03)
77	JNJP	584 (72.19)	INC	114 (14.09)	470 (58.1)	BJP	59 (7.29)	52 (6.43)
78	JNJP	486 (63.12)	INC	118 (15.32)	368 (47.8)	BJP	81 (10.52)	85 (11.04)
79	JNJP	217 (48.12)	INC	107 (23.73)	110 (24.39)	BJP	86 (19.07)	41 (9.09)
80	JNJP	463 (60.6)	BJP	125 (16.36)	338 (44.24)	INC	118 (15.45)	58 (7.59)
81	JNJP	244 (41.85)	INC	142 (24.36)	102 (17.49)	IND (DH)	91 (15.61)	106 (18.18)
82	INC	431 (61.57)	BJP	223 (31.86)	208 (29.71)	JNJP	20 (2.86)	26 (3.71)
83	JNJP	495 (62.58)	SAD	90 (11.38)	405 (51.2)	INC	78 (9.86)	128 (16.18)
84	JNJP	303 (45.91)	IND (DH)	137 (20.76)	166 (25.15)	INC	103 (15.61)	117 (17.73)
85	JNJP	316 (47.38)	IND (DH)	182 (27.29)	134 (20.09)	INC	93 (13.94)	76 (11.39)
86	JNJP	382 (56.85)	INC	145 (21.58)	237 (35.27)	IND (DH)	109 (16.22)	36 (5.36)
87	JNJP	174 (39.91)	INC	102 (23.39)	72 (16.52)	IND (AR)	45 (10.32)	115 (26.38)
88	JNJP	224 (41.18)	SAD	117 (21.51)	107 (19.67)	INC	73 (13.42)	130 (23.9)
89	JNJP	369 (42.71)	IND (DH)	236 (27.31)	133 (15.4)	INC	162 (18.75)	97 (11.23)
90	IND (DH)	338 (37.22)	JNJP	265 (29.19)	73 (8.03)	INC	125 (13.77)	180 (19.82)
91	JNJP	287 (33.29)	IND (DH)	278 (32.25)	9 (1.04)	BJP	130 (15.08)	167 (19.37)
92	JNJP	379 (46.11)	BJP	178 (21.65)	201 (24.46)	INC	141 (17.15)	124 (15.09)
93	JNJP	414 (58.06)	BJP	131 (18.37)	283 (39.69)	INC	91 (12.76)	77 (10.8)
94	JNJP	428 (54.25)	BJP	174 (22.05)	254 (32.2)	INC	102 (12.93)	85 (10.77)
95	JNJP	323 (39.29)	INC	215 (26.16)	108 (13.13)	BJP	144 (17.52)	140 (17.03)
96	IND (DH)	319 (41.37)	JNJP	196 (25.42)	123 (15.95)	INC	134 (17.38)	122 (15.82)
97	INC	271 (45.02)	BJP	229 (38.04)	42 (6.98)	JNJP	50 (8.31)	52 (8.64)
98	JNJP	413 (47.91)	IND (DH)	169 (19.61)	244 (28.3)	INC	148 (17.17)	132 (15.31)
99	INC	435 (61.53)	BJP	122 (17.26)	313 (44.27)	JNJP	92 (13.01)	58 (8.2)
100	INC	267 (48.37)	BJP	177 (32.07)	90 (16.3)	JNJP	47 (8.51)	61 (11.05)
101	BJP	197 (28.84)	JNJP	186 (27.23)	11 (1.61)	IND (DH)	148 (21.67)	152 (22.25)
102	JNJP	303 (39.3)	BJP	174 (22.57)	129 (16.73)	INC	123 (15.95)	171 (22.18)
103	INC	306 (45.47)	BJP	156 (23.18)	150 (22.29)	JNJP	110 (16.34)	101 (15.01)
104	JNJP	220 (37.48)	INC	194 (33.05)	26 (4.43)	BJP	147 (25.04)	26 (4.43)
105	INC	252 (40.38)	BJP	209 (33.49)	43 (6.89)	JNJP	128 (20.51)	35 (5.61)

Contd....

Socio-Economic Amenities - Rural

Access to Education Facilities

Particulars	Number of Villages (% of Population)				
	Available	Not Available	If Not Available (Distance of Nearest Facility)		
			A	B	C
Govt. Primary School	101 (98)	8 (2)	4 (1)	2 (1)	1 (0)
Private Primary School	89 (93)	20 (7)	0 (0)	0 (0)	0 (0)
Govt. Middle School	47 (71)	62 (29)	40 (16)	12 (7)	3 (2)
Private Middle School	41 (66)	68 (34)	3 (1)	0 (0)	0 (0)
Govt. Secondary School	21 (47)	88 (53)	43 (21)	28 (20)	12 (8)
Private Secondary School	24 (49)	85 (51)	1 (0)	0 (0)	0 (0)
Govt. Senior Secondary School	9 (28)	100 (72)	31 (17)	43 (33)	24 (19)
Private Senior Secondary School	8 (26)	101 (74)	0 (0)	1 (1)	0 (0)
Govt. Arts and Science Degree College	0 (0)	109 (100)	10 (7)	27 (32)	48 (33)
Private Arts and Science Degree College	0 (0)	109 (100)	1 (0)	3 (3)	20 (25)
Govt. Engineering College	0 (0)	109 (100)	10 (7)	18 (21)	58 (45)
Private Engineering College	0 (0)	109 (100)	0 (0)	1 (1)	22 (27)
Govt. Medicine College	0 (0)	109 (100)	0 (0)	1 (4)	107 (95)
Private Medicine College	0 (0)	109 (100)	0 (0)	0 (0)	1 (2)
Govt. Management Institute	0 (0)	109 (100)	2 (3)	14 (15)	72 (55)
Private Management Institute	0 (0)	109 (100)	0 (0)	0 (0)	21 (26)
Govt. Polytechnic	0 (0)	109 (100)	7 (5)	28 (33)	60 (52)
Private Polytechnic	0 (0)	109 (100)	0 (0)	0 (0)	14 (11)
Govt. Vocational Training School/ITI	0 (0)	109 (100)	9 (6)	31 (34)	68 (58)
Private Vocational Training School/ITI	0 (0)	109 (100)	0 (0)	0 (0)	1 (2)
Govt. Non Formal Training Centre	0 (0)	109 (100)	7 (5)	26 (30)	76 (65)
Private Non Formal Training Centre	0 (0)	109 (100)	0 (0)	0 (0)	0 (0)
Govt. School For Disabled	0 (0)	109 (100)	7 (5)	25 (30)	77 (65)
Private School For Disabled	0 (0)	109 (100)	0 (0)	0 (0)	0 (0)
Government Others	0 (0)	109 (100)	0 (0)	0 (0)	0 (0)
Private Others	0 (0)	109 (100)	0 (0)	0 (0)	0 (0)

Note : Distance A : Less than 5 km; B : Between 5-10 km; C : 10+ km.; Source : Data Analysis is based on 2011 Census.

DISCLAIMER

The Terms of Use and Disclaimer of Datanet India Private Limited (hereinafter referred to as "Datanet") for use of this analysis report of **Guhla Assembly Constituency (Guhla Vidhan Sabha) :-**

1. **Assembly Factbook™** is a Registered Trade Mark owned by Datanet.
2. All the maps are sketched and graphical representation only and have not been drawn to the scale and also not to represent the actual geographical area or boundary of the unit.
3. The data for the aforesaid analysis is based on authentic sources and has been culled from the various publications of Census, CSO and NSSO for district and block level data, various central and state government departments, Central & State Elections Commissions and the concerned Returning Officers' releases, Electoral Rolls, Election results and allied publications, internal assessment, surveys, estimates and analysis. Therefore, certain adjustment of data at micro level may have been done to arrive closer to the macro data.
4. Data have been provided on an "As Is" and "As AVAILABLE" basis
5. The colours shown in the maps or diagram and charts of a particular party, alliance or AC are indicative and do not represent them.
6. This publication which includes maps, sheets, graphs and data would be the property under copyright of Datanet only. The user may use these for its internal study, analysis and research purposes. It's public display, re-selling or any commercial uses by the user are not allowed.
7. Datanet has taken due care and caution in compilation and processing of data and allied information, but does not guarantee the accuracy, adequacy or completeness of any information/analysis and will be not responsible for any errors or omissions or for the results obtained from the use of such information/analysis.
8. All the contents for the publication have been culled from various authentic sources and Datanet reasonably believes such sources to be reliable, but does not make any representations, express or implied as to the accuracy or fitness of use of such information. The information or contents of the information/analysis do not constitute advice and should not be relied upon in making (or refraining from making) any decision. Any reliance placed upon the information provided by Datanet is the sole responsibility and strictly at the user's risk.
9. In no event will Datanet be liable for any damages (including, without limitation, damages for loss of business projects, or loss of profits) arising in contract, tort or otherwise from the use of or inability to use any of its contents, or from any action taken (or refrained from being taken) as a result of using the analysis or any of its contents. Datanet its directors, owners, editors, officials, employees, distributor and agents or any associate will not be liable for any errors in the information contained or any consequences arising from the use of the contents of the provided information/analysis.
10. If any provision of these terms and conditions is held invalid or illegal or unenforceable for any reason by any court of competent jurisdiction, such provision shall be severed and the remainder of provisions of the terms and conditions shall continue in full force and effect as if the Term of Use had been executed with the invalid, illegal or unenforceable provision eliminated.
11. If there are any discrepancies in the information provided, please bring it to attention of Datanet for suitable rectification measures.

**Buy Online This Complete Book At
Datanet India eBooks Store**

www.indiastatpublications.com

or go directly at

[http://www.indiastatpublications.com/
Assembly_factbook/Haryana/Kurukshetra/ Guhla](http://www.indiastatpublications.com/Assembly_factbook/Haryana/Kurukshetra/Guhla)

 **india**stat**elections**

