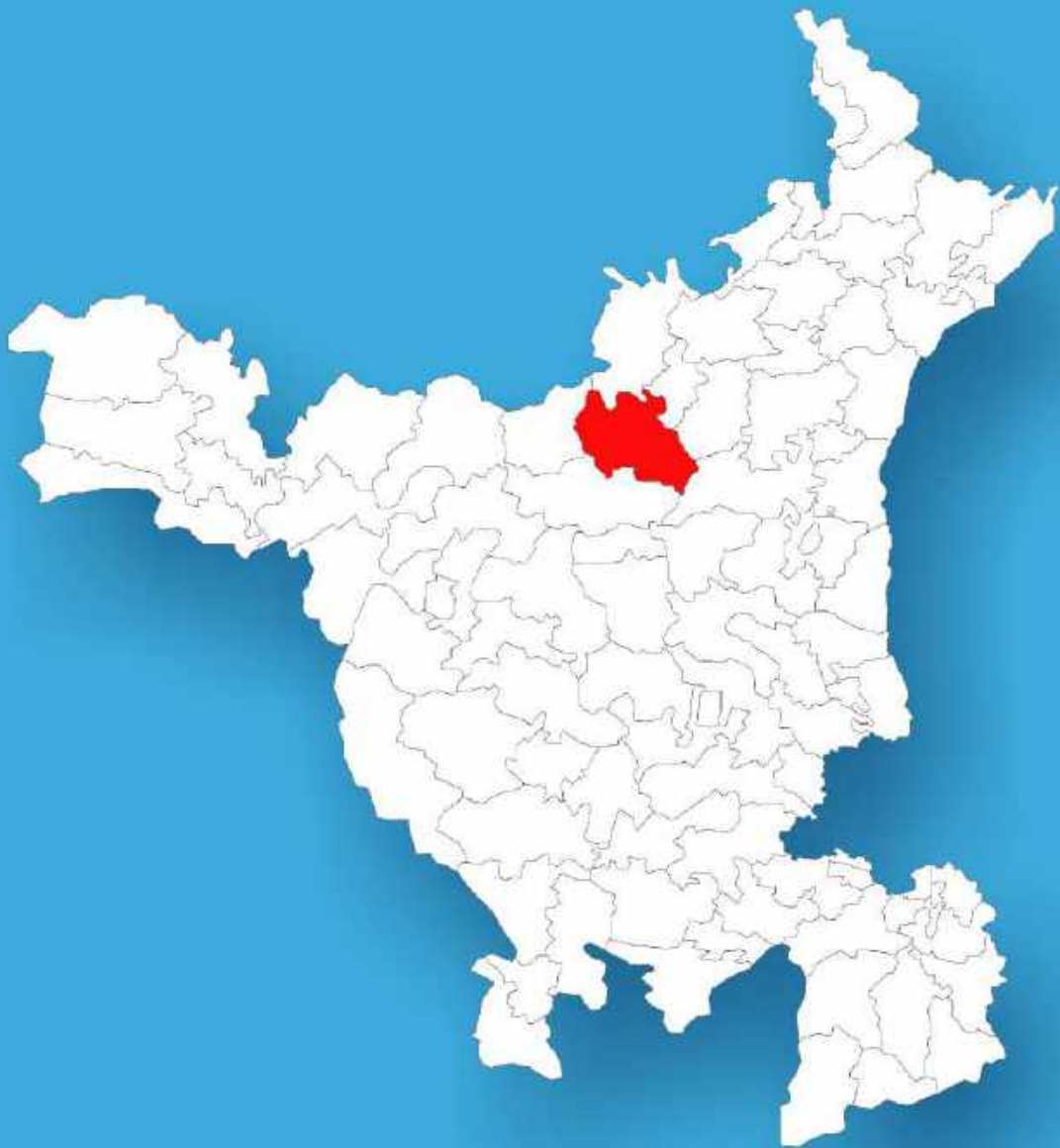




Haryana

Assembly Factbook™

Kalayat Assembly Constituency



Key Electoral Data of Kalayat
Assembly Constituency (Vidhan Sabha)

Haryana
Assembly FactbookTM
Kalayat Assembly Constituency



Kalayat Vidhan Sabha

Editor & Director

Dr. R.K. Thukral

Research Editor

Dr. Shafeeq Rahman

Compiled, Researched and Published by Datanet India Pvt. Ltd.

D-100, 1st Floor,

Okhla Industrial Area, Phase-I,
New Delhi- 110020.

Ph.: 91-11- 43580781-84

Email : support@indiastatpublications.com

Website : www.indiastatelections.com

Online Book Store :

www.indiastatpublications.com

Report No. : AFB/HR-16-0125

ISBN : 978-93-5293-508-6

First Edition : January, 2018

Eighth Updated Edition : January, 2025

Price : Rs. 11500/-

US\$ 310

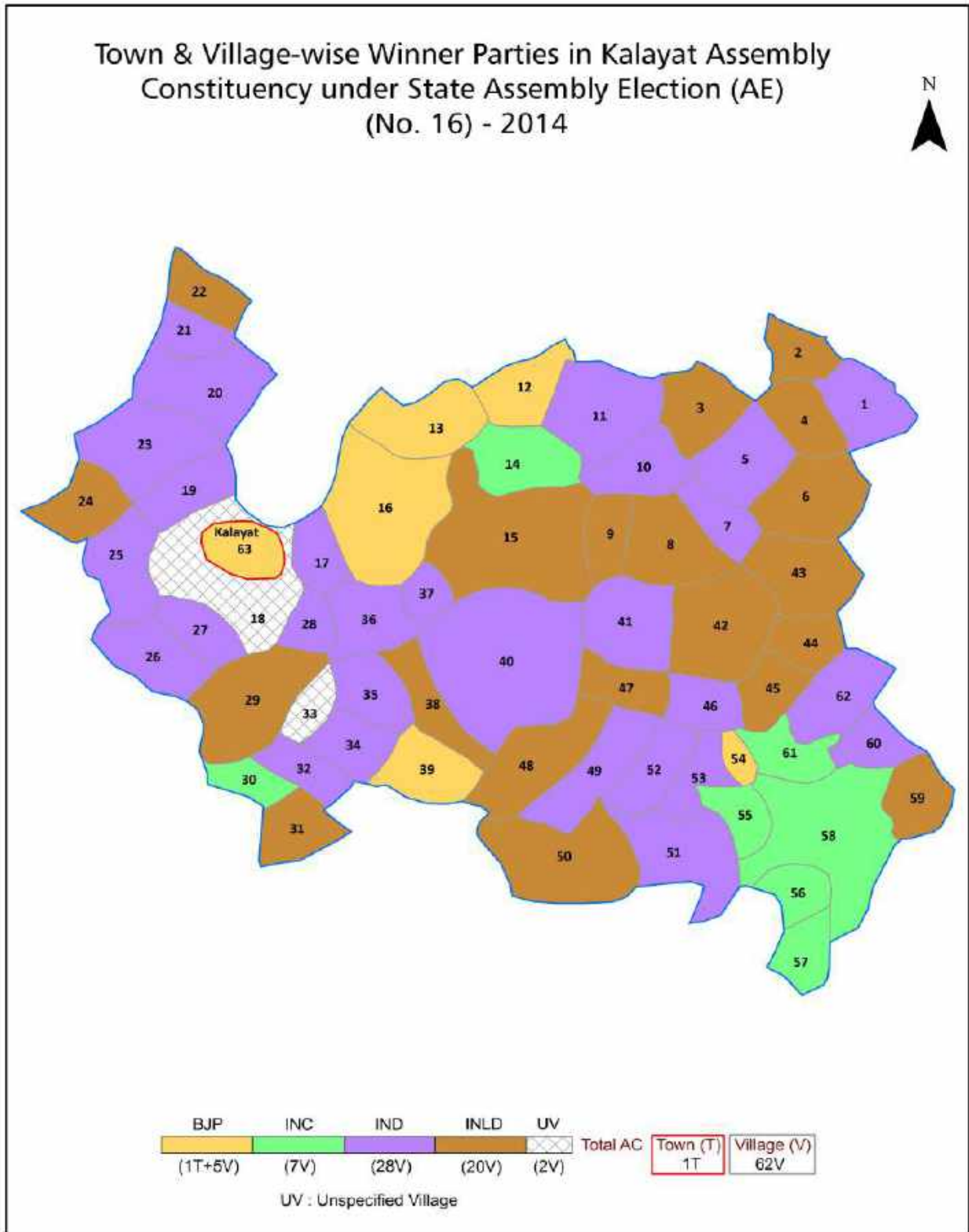
© Datanet India Pvt. Ltd.

All rights reserved. No part of this book may be reproduced, stored in a retrieval system or transmitted in any form or by any means, mechanical photocopying, photographing, scanning, recording or otherwise without the prior written permission of the publisher. Please refer to Disclaimer at page no. 183 for the use of this publication.

Printed in India

No.	Particulars	Page No.
	Introduction	
1	Assembly Constituency - (Vidhan Sabha) at a Glance Features of Assembly as per Delimitation Commission of India (2008)	1-2
	Location and Political Maps	
2	Location Map Boundaries of Assembly Constituency - (Vidhan Sabha) in District Boundaries of Assembly Constituency under Parliamentary Constituency - (Lok Sabha) Town & Village-wise Winner Parties- 2024-PE, 2024-AE, 2019-PE, 2019-AE, 2014-PE, 2014-AE, 2009-PE and 2009-AE	3-11
	Administrative Setup (2011)	
3	District Sub-district Towns Villages Inhabited Villages Uninhabited Villages Village Panchayat Intermediate Panchayat	12-15
	Demographics (2011)	
4	Population Households Rural/Urban Population Towns and Villages by Population Size Sex Ratio (Total & 0-6 Years) Religious Population Social Population Literacy Rate	16-17
	Electoral Features	
5	Important Dates of Last Elections Held Electors by Gender Service Electors Voters Voters Turnout Polling Stations & Average Number of Electors per Polling Station Electors by Age Group Present Elected Representatives	18-23
	Historical Summary Election Results	
6	Vote Share of Major Parties Winning Margin (Number & Percentage Polarity of Parties Summary Result of Assembly Segment of Parliamentary Elections 2024, 2019, 2014, 2009, 2004 and 1999 Summary Result of Assembly Elections 2024, 2019, 2014, 2009, 2005, 2000, 1996, 1991, 1987, 1982, 1977, 1972, 1968 and 1967	24-45
	Polling Station Level Election Results	
7	Name and Number of Polling Station 2024-PE, 2024-AE, 2019-PE, 2019-AE, 2014-PE, 2014-AE, 2009-PE and 2009-AE Polling Station-wise Electors, Voters & Voters Turnout 2024-PE, 2024-AE, 2019-PE, 2019-AE, 2014-PE, 2014-AE, 2009-PE and 2009-AE Polling Station wise Elections Results 2024-PE, 2024-AE, 2019-PE, 2019-AE, 2014-PE, 2014-AE, 2009-PE and 2009-AE	46-160
	Share of Assembly Constituency	
8	Share of Assembly Constituency - (Vidhan Sabha) in State, District and Parliamentary Constituency - (Lok Sabha)	161
	Socio-Economic Amenities (2011)	
9	Access to Administrative Units Agricultural, Manufacturing and Industrial Commodities Demographic Indicators Education Health & Manpower Drinking Water Supply Sanitation Entertainment and Recreations Infrastructure Power Food Allocation Distribution and Marketing of Agriculture Commodities Infrastructure Transport and Road Infrastructure Communication Banking and Financial Services Land Use Irrigation Source	163-177
10	Abbreviation & Sources	179-181
11	Disclaimer	183

Location & Political Map



Administrative Setup

List of Village Panchayat & Intermediate Panchayat (Block) Name - 2011

Village Name	Village Panchayat Name	Intermediate Panchayat Name
Badsikri Kalan(24)	Badsikri Kalan(24)	Kalayat
Badsikri Khurd (22)	Badsikri Khurd (22)	Kalayat
Balu(20)	Balu(20)	Kalayat
Batta (15)	Batta (15)	Kalayat
Bhalang(73)	Bhalang(73)	Kalayat
Bhamniwala Urf Rajpura (16)	Bhamniwala Urf Rajpura (16)	Kalayat
Bidkhdalwa (25)	Bidkhdalwa (25)	Kalayat
Bir Bangran (52)	Bir Bangran (52)	Rajaund
Chandana (18)	Chandana (18)	Kaithal
Chusala (28)	Chusala (28)	Kalayat
Deoban (44)	Deoban (44)	Kaithal
Dhondhwa (44)	Dhondhwa (44)	Kalayat
Dubal (13)	Dubal (13)	Kalayat
Dumara(17)	Dumara(17)	Kalayat
Fariabad (48)	Fariabad (48)	Rajaund
Guliana (60)	Guliana (60)	Rajaund
Hari Pura(11)	Hari Pura(11)	Kalayat
Harsola (46)	Harsola (46)	Kaithal
Jakholi (56)	Jakholi (56)	Rajaund
Julani Khera (23)	Julani	Kalayat
Kachhana (55)	Kachhana (55)	Rajaund
Kailram (18)	Kailram (18)	Kalayat
Kakot (5)	Kakot (5)	Kaithal
Kala Sher(72)	Kala Sher(72)	Kalayat
Kalayat(Rural) (30)	Kalayat(Rural) (30)	Kalayat
Kamalpur(21)	Kamalpur(21)	Kalayat
Kasan (57)	Kasan (57)	Rajaund
Kathana (61)	Kathana (61)	Rajaund
Kharak Pandwan(29)	Kharak Pandwan(29)	Kalayat

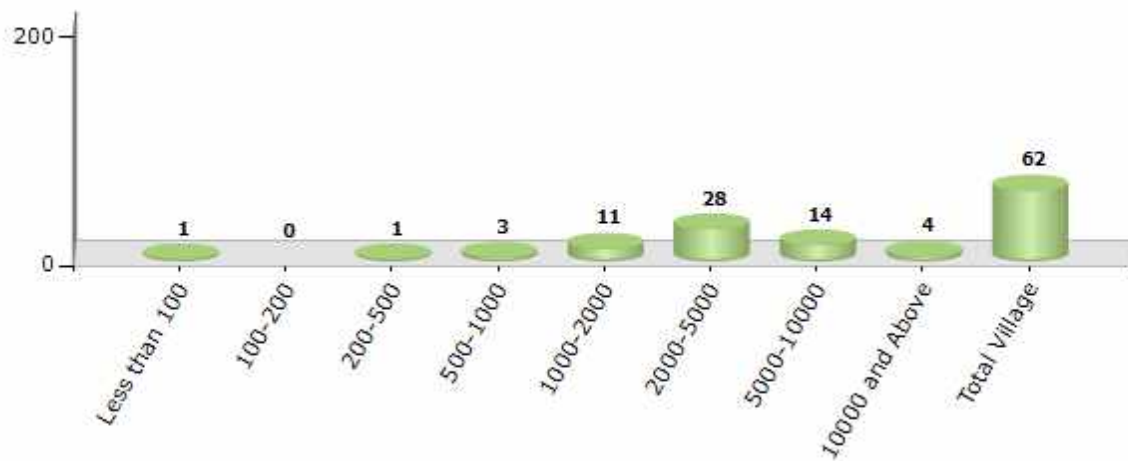
Contd....

Demographics

Number of Villages by Population Size - 2011

Less than 100	100-200	200-500	500-1000	1000-2000	2000-5000	5000-10000	10000 and Above	Total Village
1	0	1	3	11	28	14	4	62

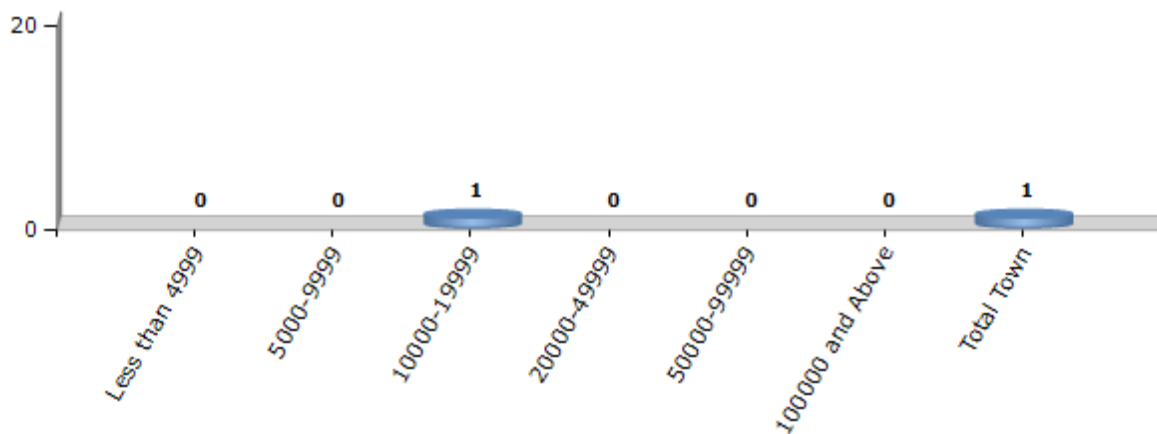
Number of Villages by Population Size - 2011



Number of Towns by Population Size - 2011

Less than 4999	5000-9999	10000-19999	20000-49999	50000-99999	100000 and Above	Total Town
0	0	1	0	0	0	1

Number of Towns by Population Size - 2011

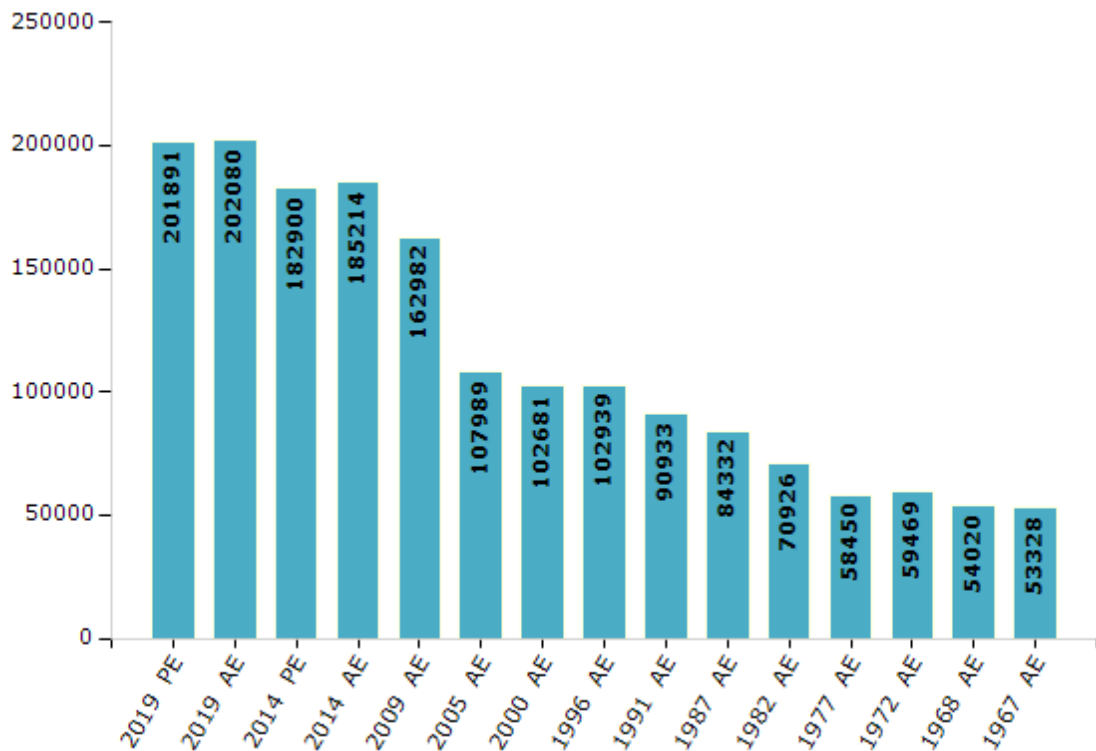


Electoral Features

Electors by Male & Female

Year	Male	Female	Others	Total	Year	Male	Female	Others	Total
2019 PE	109784	92105	2	201891	1999 PE	-	-	-	-
2019 AE	109433	92644	3	202080	1996 AE	56619	46320	-	102939
2014 PE	101504	81396	0	182900	1991 AE	49043	41890	-	90933
2014 AE	102139	83075	0	185214	1987 AE	44912	39420	-	84332
2009 PE	-	-	-	-	1982 AE	37703	33223	-	70926
2009 AE	90340	72642	-	162982	1977 AE	30930	27520	-	58450
2005 AE	59451	48538	-	107989	1972 AE	31242	28227	-	59469
2004 PE	-	-	-	-	1968 AE	28627	25393	-	54020
2000 AE	56554	46127	-	102681	1967 AE	-	-	-	53328

Number of Electors



Note : AE : Assembly Election, PE : Assembly Segment of Parliamentary Election

Historical Summary Election Results

Summary Result of Assembly Election - 2014

Candidate Name	Party	Votes	Votes %
Bhai Jai Parkash (J.P.)	IND	51106	33.44
Ram Pal Majra	INLD	42716	27.95
Dharam Pal	BJP	26028	17.03
Ranvir Singh Mann	INC	22971	15.03
Jogi Ram	BSP	4232	2.77
Balvir	IND	998	0.65
Bhupender Singh	HJCPV	547	0.36
Naresh Kumar	IND	529	0.35
Jai Prakash	IND	497	0.33
Satpal	HaLP	478	0.31
Baljit	IND	395	0.26
Surender	IND	355	0.23
Satish	IND	337	0.22
Kulvinder Kaur	SMBHP	295	0.19
Ranbir Singh	IND	264	0.17
Mahipal	SP	204	0.13
Dinesh Kumar	IND	201	0.13
Ranvir	IND	168	0.11
Karamvir	IND	112	0.07
	NOTA	393	0.26

Polling Station Level Election Results

Number and Name of Polling Stations (PS) (2019 AE)

Number of Polling Stations	Name of Polling Stations	Number of Polling Stations	Name of Polling Stations
1	Govt. Sr. Sec. School	22	Govt. Girls Senior Secondary School, Kasba Kalayat
2	Govt. Sr. Sec. School	23	Govt. Girls Senior Secondary School, Kasba Kalayat
3	Govt. Primary School, Sinand	24	Govt. Girls Senior Secondary School, Kasba Kalayat
4	Govt. Primary School, Sinand	25	Govt. Girls Senior Secondary School, Kasba Kalayat
5	Govt. Primary School, Dubbal	26	Govt. Primary School Near Hospital, Kasba Kalayat
6	Govt. Primary School, Dubbal	27	Govt. Primary School Near Hospital, Kasba Kalayat
7	Govt. Senior Secondary School, Kurar	28	Govt. Senior Secondary School (Boys), Kasba Kalayat
8	Govt. Senior Secondary School, Kurar	29	Govt. Girls Primary School Near Old Bus Stand, Kasba Kalayat
9	Govt. Senior Secondary School, Kurar	30	Block Development & Panchayat Office Of Officer, Kasba Kalayat
10	Govt. Senior Secondary School, Kurar	31	Block Development & Panchayat Office Of Officer, Kasba Kalayat
11	Govt. Girl Pry. School, Kurar	32	Aggarwal Chaupal Anaj Mandi
12	Govt. Primary School, Dhundwa	33	Govt. High School, Kharak Pandwa
13	Govt. Primary School, Dhundwa	34	Govt. High School, Kharak Pandwa
14	Govt. Primary School, Dhundwa	35	Govt. High School Primary Deptt., Kharak Pandwa
15	Govt. Primary School, Kheri Lamba	36	Govt. High School Primary Deptt., Kharak Pandwa
16	Govt. Primary School, Kheri Lamba	37	Govt. Girls Middle School, Bata
17	Govt. Middle School.	38	Govt. Girls Middle School, Bata
18	Govt. Middle School.	39	Govt. Senior Secondary School, Bata
19	Govt. Girls Primary School Near Old Bus Stand, Kasba Kalayat	40	Govt. Senior Secondary School, Bata
20	Govt. Girls Primary School Near Old Bus Stand, Kasba Kalayat	41	Govt. Senior Secondary School, Bata
21	Municipal Office, Kasba Kalayat	42	Govt. Senior Secondary School Primary Section, Bata

Contd....

Polling Station Level Election Results

Polling Station-wise Votes Secured by Overall Top Five Parties in Kalayat Assembly in Assembly Election (AE) under Kurukshetra Parliamentary Constituency in Haryana (2019)

No. of Polling Station	Winner - Kamlesh Dhanda (BJP)	Runner-up - Jai Parkash (INC)	3rd - Satvinder Singh (JNJP)	4th - Jogi Ram (BSP)	5th - Rakesh Singh (LTSP)	NOTA	Other	Total Votes Secured
36	132	588	25	2	6	2	14	769
37	309	112	156	5	6	1	32	621
38	316	98	114	5	1	0	26	560
39	374	172	92	133	4	1	46	822
40	533	101	97	7	13	3	24	778
41	343	185	120	30	21	6	33	738
42	264	134	330	23	6	1	22	780
43	455	86	166	3	9	1	32	752
44	99	404	74	0	1	0	7	585
45	295	172	41	2	19	1	21	551
46	101	119	116	154	2	1	16	509
47	287	160	36	7	169	2	50	711
48	241	383	310	29	1	3	32	999
49	278	399	167	1	0	2	64	911
50	436	243	133	0	1	2	121	936
51	152	173	46	8	0	2	543	924
52	141	227	81	0	0	0	483	932
53	444	292	53	67	0	0	32	888
54	389	325	185	6	0	2	23	930
55	257	248	63	4	0	0	8	580
56	691	83	17	0	0	4	20	815
57	550	204	30	3	1	1	19	808
58	553	161	15	12	0	6	14	761
59	267	134	15	285	3	2	8	714
60	476	309	134	2	15	2	11	949
61	216	304	142	38	2	1	13	716
62	284	311	95	2	0	0	26	718
63	194	167	63	220	5	0	8	657
64	303	145	180	9	2	2	17	658
65	523	204	124	4	1	3	26	885
66	219	290	350	3	0	2	31	895
67	382	234	235	1	0	1	25	878
68	346	222	133	6	2	0	42	751
69	172	229	169	161	0	2	22	755
70	178	263	293	1	0	0	15	750

Contd....

Polling Station Level Election Results

Winner, Runner-up and 3rd Party Position & Winning Margin According to Polling Stations in Kalayat Assembly in Assembly Election (AE) under Kurukshetra Parliamentary Constituency in Haryana (2019)

Polling Station Number	Winner Party	Winner Votes (%)	Runner-up Party	Runner-up Votes (%)	Winning Margin Votes (%)	Third Party	Third Party Votes (%)	Other Votes (%)
71	BJP	411 (41.52)	INC	364 (36.77)	47 (4.75)	BSP	155 (15.66)	60 (6.06)
72	INC	426 (46.41)	BJP	314 (34.2)	112 (12.21)	JNJP	158 (17.21)	20 (2.18)
73	BJP	468 (53.98)	INC	246 (28.37)	222 (25.61)	JNJP	127 (14.65)	26 (3)
74	BJP	470 (52.57)	INC	283 (31.66)	187 (20.91)	JNJP	119 (13.31)	22 (2.46)
75	JNJP	227 (44.25)	INC	119 (23.2)	108 (21.05)	BJP	74 (14.42)	93 (18.13)
76	INC	210 (35.29)	JNJP	190 (31.93)	20 (3.36)	BJP	156 (26.22)	39 (6.55)
77	INC	227 (38.22)	BJP	156 (26.26)	71 (11.96)	JNJP	151 (25.42)	60 (10.1)
78	INC	267 (34.06)	BJP	263 (33.55)	4 (0.51)	BSP	191 (24.36)	63 (8.04)
79	BJP	363 (42.76)	INC	278 (32.74)	85 (10.02)	JNJP	166 (19.55)	42 (4.95)
80	BJP	344 (38.87)	INC	319 (36.05)	25 (2.82)	JNJP	195 (22.03)	27 (3.05)
81	INC	361 (40.07)	BJP	356 (39.51)	5 (0.56)	JNJP	157 (17.43)	27 (3)
82	BJP	257 (43.78)	LTSP	171 (29.13)	86 (14.65)	INC	137 (23.34)	22 (3.75)
83	BJP	171 (31.49)	INC	152 (27.99)	19 (3.5)	JNJP	114 (20.99)	106 (19.52)
84	INC	338 (35.65)	JNJP	274 (28.9)	64 (6.75)	BJP	229 (24.16)	107 (11.29)
85	BJP	301 (32.68)	INC	284 (30.84)	17 (1.84)	JNJP	278 (30.18)	58 (6.3)
86	JNJP	294 (32.24)	INC	278 (30.48)	16 (1.76)	BJP	231 (25.33)	109 (11.95)
87	INC	655 (74.01)	JNJP	115 (12.99)	540 (61.02)	BJP	87 (9.83)	28 (3.16)
88	INC	610 (80.9)	BJP	85 (11.27)	525 (69.63)	JNJP	54 (7.16)	5 (0.66)
89	INC	296 (65.92)	BJP	93 (20.71)	203 (45.21)	BSP	33 (7.35)	27 (6.01)
90	BJP	267 (49.72)	INC	132 (24.58)	135 (25.14)	JNJP	88 (16.39)	50 (9.31)
91	BJP	246 (47.95)	INC	119 (23.2)	127 (24.75)	JNJP	89 (17.35)	59 (11.5)
92	INC	235 (42.34)	JNJP	175 (31.53)	60 (10.81)	BJP	119 (21.44)	26 (4.68)
93	INC	299 (54.17)	JNJP	176 (31.88)	123 (22.29)	BJP	38 (6.88)	39 (7.07)
94	INC	454 (49.35)	JNJP	213 (23.15)	241 (26.2)	BJP	188 (20.43)	65 (7.07)
95	INC	268 (39.3)	BSP	137 (20.09)	131 (19.21)	BJP	116 (17.01)	161 (23.61)
96	JNJP	426 (53.58)	INC	207 (26.04)	219 (27.54)	BJP	98 (12.33)	64 (8.05)
97	JNJP	399 (50)	INC	177 (22.18)	222 (27.82)	BJP	175 (21.93)	47 (5.89)
98	JNJP	293 (38.3)	BJP	219 (28.63)	74 (9.67)	INC	204 (26.67)	49 (6.41)
99	JNJP	398 (56.78)	INC	148 (21.11)	250 (35.67)	BJP	122 (17.4)	33 (4.71)
100	JNJP	290 (41.31)	INC	189 (26.92)	101 (14.39)	BJP	158 (22.51)	65 (9.26)
101	BJP	299 (37.9)	INC	234 (29.66)	65 (8.24)	JNJP	225 (28.52)	31 (3.93)
102	JNJP	259 (35.14)	BJP	253 (34.33)	6 (0.81)	INC	128 (17.37)	97 (13.16)
103	BJP	276 (43.53)	INC	238 (37.54)	38 (5.99)	JNJP	55 (8.68)	65 (10.25)
104	BSP	255 (32.2)	INC	203 (25.63)	52 (6.57)	BJP	200 (25.25)	134 (16.92)
105	BSP	320 (40.71)	BJP	201 (25.57)	119 (15.14)	INC	152 (19.34)	113 (14.38)

Contd....

Socio-Economic Amenities - Rural

Access to Education Facilities

Particulars	Number of Villages (% of Population)				
	Available	Not Available	If Not Available (Distance of Nearest Facility)		
			A	B	C
Govt. Primary School	60 (100)	2 (0)	0 (0)	0 (0)	0 (0)
Private Primary School	59 (99)	3 (1)	1 (0)	1 (0)	0 (0)
Govt. Middle School	52 (94)	10 (6)	2 (1)	4 (2)	0 (0)
Private Middle School	54 (97)	8 (3)	1 (0)	1 (0)	0 (0)
Govt. Secondary School	39 (85)	23 (15)	10 (8)	8 (5)	3 (2)
Private Secondary School	37 (83)	25 (17)	1 (0)	1 (0)	0 (0)
Govt. Senior Secondary School	25 (63)	37 (37)	15 (16)	14 (15)	6 (6)
Private Senior Secondary School	21 (56)	41 (44)	1 (0)	1 (0)	0 (0)
Govt. Arts and Science Degree College	0 (0)	62 (100)	1 (1)	7 (11)	49 (81)
Private Arts and Science Degree College	0 (0)	62 (100)	0 (0)	3 (4)	2 (3)
Govt. Engineering College	0 (0)	62 (100)	0 (0)	6 (9)	50 (82)
Private Engineering College	0 (0)	62 (100)	1 (0)	1 (2)	4 (7)
Govt. Medicine College	0 (0)	62 (100)	3 (2)	2 (1)	54 (95)
Private Medicine College	0 (0)	62 (100)	0 (0)	0 (0)	3 (3)
Govt. Management Institute	0 (0)	62 (100)	0 (0)	7 (11)	51 (76)
Private Management Institute	1 (7)	61 (93)	0 (0)	0 (0)	3 (7)
Govt. Polytechnic	0 (0)	62 (100)	0 (0)	7 (11)	51 (77)
Private Polytechnic	0 (0)	62 (100)	0 (0)	1 (1)	3 (11)
Govt. Vocational Training School/ITI	1 (2)	61 (98)	1 (0)	7 (11)	52 (80)
Private Vocational Training School/ITI	1 (7)	61 (93)	0 (0)	0 (0)	0 (0)
Govt. Non Formal Training Centre	0 (0)	62 (100)	0 (0)	2 (1)	60 (99)
Private Non Formal Training Centre	0 (0)	62 (100)	0 (0)	0 (0)	0 (0)
Govt. School For Disabled	0 (0)	62 (100)	0 (0)	2 (1)	60 (99)
Private School For Disabled	0 (0)	62 (100)	0 (0)	0 (0)	0 (0)
Government Others	0 (0)	62 (100)	0 (0)	0 (0)	0 (0)
Private Others	0 (0)	62 (100)	0 (0)	0 (0)	0 (0)

Note : Distance A : Less than 5 km; B : Between 5-10 km; C : 10+ km.; Source : Data Analysis is based on 2011 Census.

DISCLAIMER

The Terms of Use and Disclaimer of Datanet India Private Limited (hereinafter referred to as "Datanet") for use of this analysis report of **Kalayath Assembly Constituency (Kalayath Vidhan Sabha) :-**

1. **Assembly Factbook™** is a Registered Trade Mark owned by Datanet.
2. All the maps are sketched and graphical representation only and have not been drawn to the scale and also not to represent the actual geographical area or boundary of the unit.
3. The data for the aforesaid analysis is based on authentic sources and has been culled from the various publications of Census, CSO and NSSO for district and block level data, various central and state government departments, Central & State Elections Commissions and the concerned Returning Officers' releases, Electoral Rolls, Election results and allied publications, internal assessment, surveys, estimates and analysis. Therefore, certain adjustment of data at micro level may have been done to arrive closer to the macro data.
4. Data have been provided on an "As Is" and "As AVAILABLE" basis
5. The colours shown in the maps or diagram and charts of a particular party, alliance or AC are indicative and do not represent them.
6. This publication which includes maps, sheets, graphs and data would be the property under copyright of Datanet only. The user may use these for its internal study, analysis and research purposes. It's public display, re-selling or any commercial uses by the user are not allowed.
7. Datanet has taken due care and caution in compilation and processing of data and allied information, but does not guarantee the accuracy, adequacy or completeness of any information/analysis and will be not responsible for any errors or omissions or for the results obtained from the use of such information/analysis.
8. All the contents for the publication have been culled from various authentic sources and Datanet reasonably believes such sources to be reliable, but does not make any representations, express or implied as to the accuracy or fitness of use of such information. The information or contents of the information/analysis do not constitute advice and should not be relied upon in making (or refraining from making) any decision. Any reliance placed upon the information provided by Datanet is the sole responsibility and strictly at the user's risk.
9. In no event will Datanet be liable for any damages (including, without limitation, damages for loss of business projects, or loss of profits) arising in contract, tort or otherwise from the use of or inability to use any of its contents, or from any action taken (or refrained from being taken) as a result of using the analysis or any of its contents. Datanet its directors, owners, editors, officials, employees, distributor and agents or any associate will not be liable for any errors in the information contained or any consequences arising from the use of the contents of the provided information/analysis.
10. If any provision of these terms and conditions is held invalid or illegal or unenforceable for any reason by any court of competent jurisdiction, such provision shall be severed and the remainder of provisions of the terms and conditions shall continue in full force and effect as if the Term of Use had been executed with the invalid, illegal or unenforceable provision eliminated.
11. If there are any discrepancies in the information provided, please bring it to attention of Datanet for suitable rectification measures.

**Buy Online This Complete Book At
Datanet India eBooks Store**

www.indiastatpublications.com

or go directly at

[http://www.indiastatpublications.com/
Assembly_factbook/Haryana/Kurukshetra/ Kalayat](http://www.indiastatpublications.com/Assembly_factbook/Haryana/Kurukshetra/Kalayat)

 **india**stat**elections**

