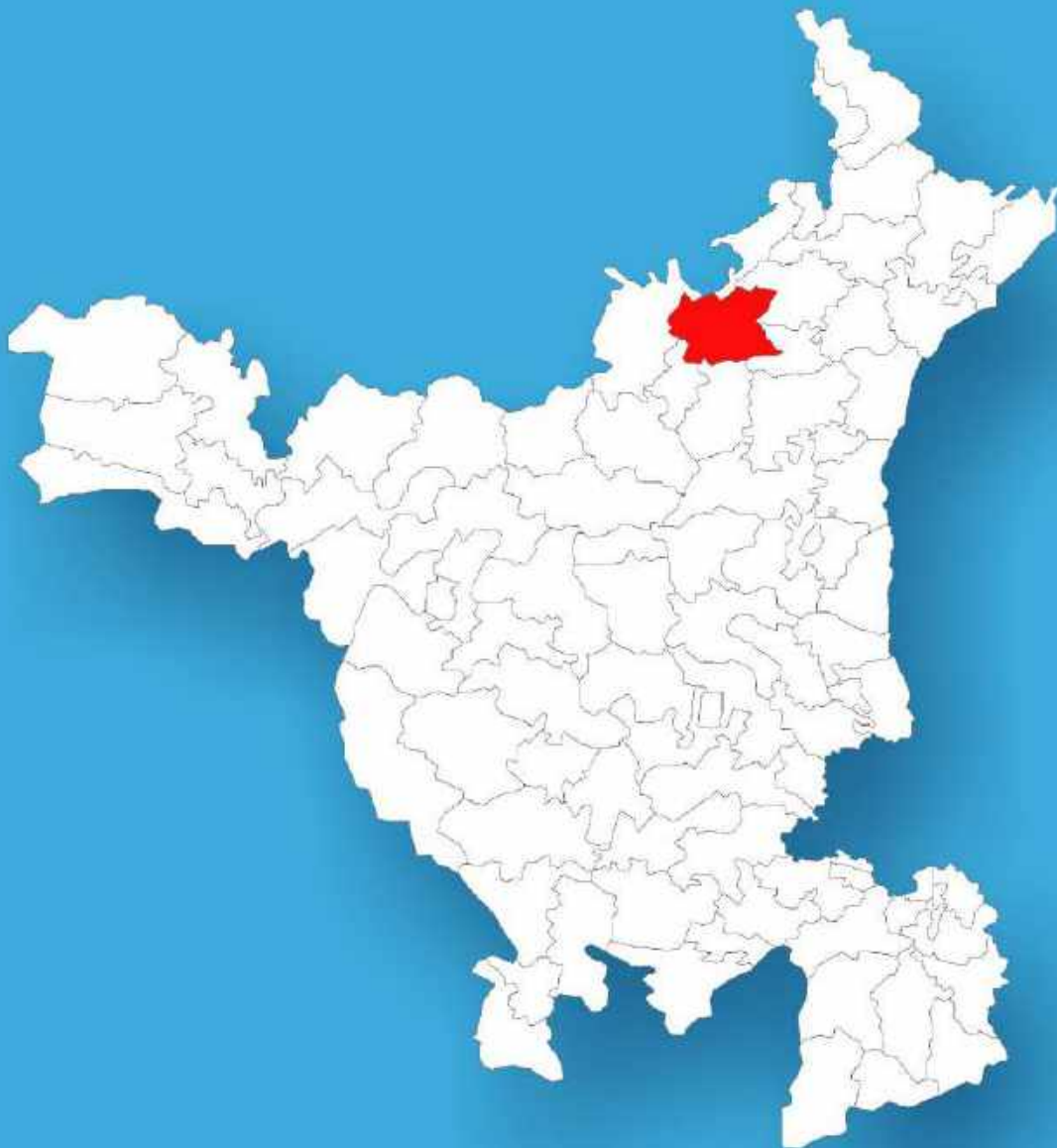




Haryana

Assembly Factbook™

Pehowa Assembly Constituency



Key Electoral Data of Pehowa
Assembly Constituency (Vidhan Sabha)

Haryana

Assembly Factbook™

Pehowa Assembly Constituency



Pehowa Vidhan Sabha

Editor & Director

Dr. R.K. Thukral

Research Editor

Dr. Shafeeq Rahman

Compiled, Researched and Published by Datanet India Pvt. Ltd.

D-100, 1st Floor,

Okhla Industrial Area, Phase-I,
New Delhi- 110020.

Ph.: 91-11- 43580781-84

Email : support@indiastatpublications.com

Website : www.indiastatelections.com

Online Book Store :

www.indiastatpublications.com

Report No. : AFB/HR-14-0125

ISBN : 978-93-5293-531-4

First Edition : January, 2018

Eighth Updated Edition : January, 2025

Price : Rs. 11500/-

US\$ 310

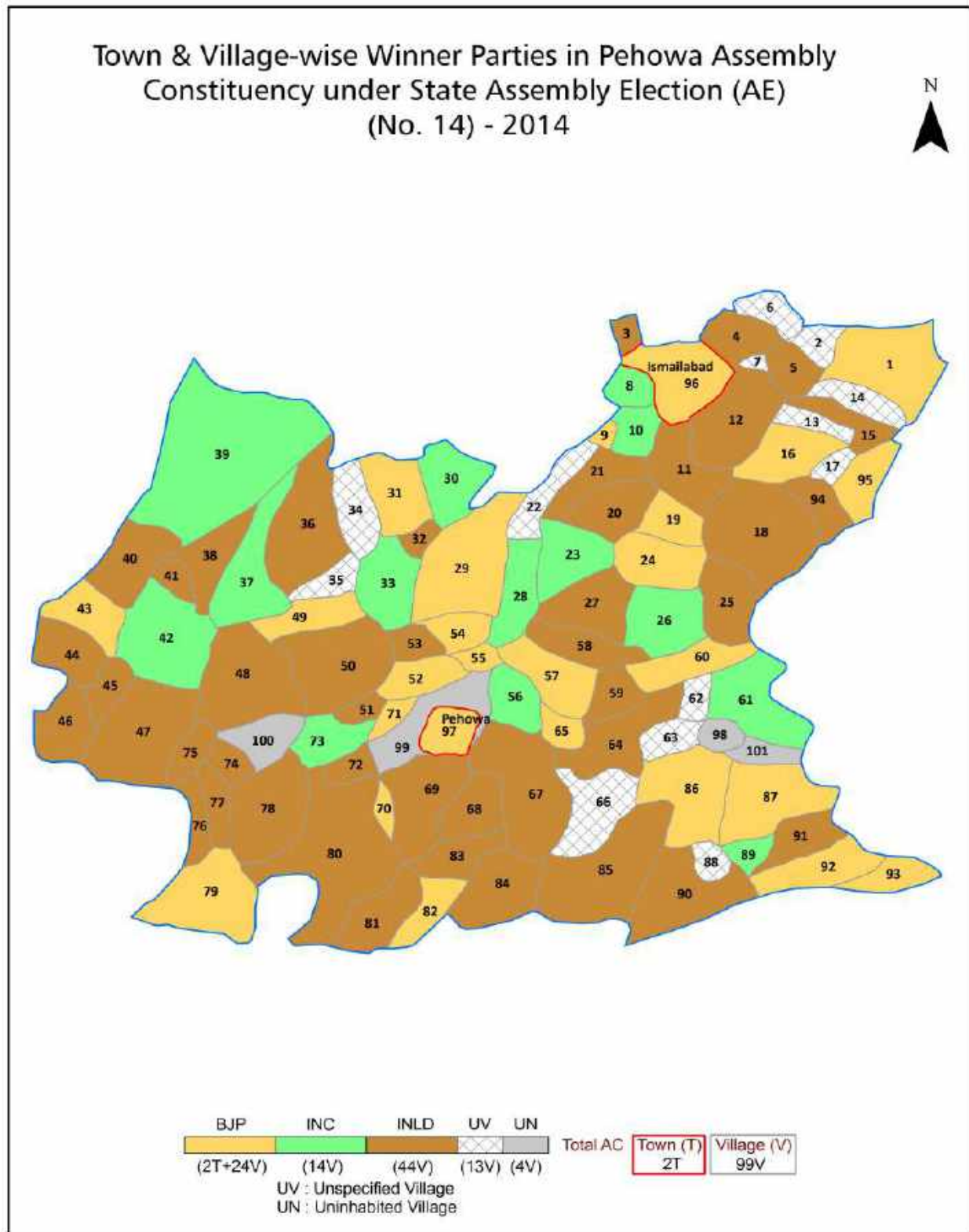
© Datanet India Pvt. Ltd.

All rights reserved. No part of this book may be reproduced, stored in a retrieval system or transmitted in any form or by any means, mechanical photocopying, photographing, scanning, recording or otherwise without the prior written permission of the publisher. Please refer to Disclaimer at page no. 180 for the use of this publication.

Printed in India

No.	Particulars	Page No.
	Introduction	
1	Assembly Constituency - (Vidhan Sabha) at a Glance Features of Assembly as per Delimitation Commission of India (2008)	1-2
	Location and Political Maps	
2	Location Map Boundaries of Assembly Constituency - (Vidhan Sabha) in District Boundaries of Assembly Constituency under Parliamentary Constituency - (Lok Sabha) Town & Village-wise Winner Parties- 2024-PE, 2024-AE, 2019-PE, 2019-AE, 2014-PE, 2014-AE, 2009-PE and 2009-AE	3-11
	Administrative Setup (2011)	
3	District Sub-district Towns Villages Inhabited Villages Uninhabited Villages Village Panchayat Intermediate Panchayat	12-18
	Demographics (2011)	
4	Population Households Rural/Urban Population Towns and Villages by Population Size Sex Ratio (Total & 0-6 Years) Religious Population Social Population Literacy Rate	19-20
	Electoral Features	
5	Important Dates of Last Elections Held Electors by Gender Service Electors Voters Voters Turnout Polling Stations & Average Number of Electors per Polling Station Electors by Age Group Present Elected Representatives	21-26
	Historical Summary Election Results	
6	Vote Share of Major Parties Winning Margin (Number & Percentage Polarity of Parties Summary Result of Assembly Segment of Parliamentary Elections 2024, 2019, 2014, 2009, 2004 and 1999 Summary Result of Assembly Elections 2024, 2019, 2014, 2009, 2005, 2000, 1996, 1991, 1987, 1982, 1977, 1972, 1968 and 1967	27-49
	Polling Station Level Election Results	
7	Name and Number of Polling Station 2024-PE, 2024-AE, 2019-PE, 2019-AE, 2014-PE, 2014-AE, 2009-PE and 2009-AE Polling Station-wise Electors, Voters & Voters Turnout 2024-PE, 2024-AE, 2019-PE, 2019-AE, 2014-PE, 2014-AE, 2009-PE and 2009-AE Polling Station wise Elections Results 2024-PE, 2024-AE, 2019-PE, 2019-AE, 2014-PE, 2014-AE, 2009-PE and 2009-AE	50-157
	Share of Assembly Constituency	
8	Share of Assembly Constituency - (Vidhan Sabha) in State, District and Parliamentary Constituency - (Lok Sabha)	158
	Socio-Economic Amenities (2011)	
9	Access to Administrative Units Agricultural, Manufacturing and Industrial Commodities Demographic Indicators Education Health & Manpower Drinking Water Supply Sanitation Entertainment and Recreations Infrastructure Power Food Allocation Distribution and Marketing of Agriculture Commodities Infrastructure Transport and Road Infrastructure Communication Banking and Financial Services Land Use Irrigation Source	160-174
10	Abbreviation & Sources	176-178
11	Disclaimer	180

Location & Political Map



Administrative Setup

List of Village Panchayat & Intermediate Panchayat (Block) Name - 2011

Village Name	Village Panchayat Name	Intermediate Panchayat Name
Adoya (4)	Adoya (4)	Pehowa
Azmatpur (309)	Azmatpur (309)	Pehowa
Bachki (416)	Bachki (416)	Pehowa
Bakhli (11)	Bakhli (11)	Pehowa
Baloch Pura (46)	Baloch Pura (46)	Pehowa
Batheri (12)	Batheri (12)	Pehowa
Bhainsi Majra (18)	Bhainsi Majra (18)	Thanesar
Bherian (42)	Bherian (42)	Pehowa
Bhor Saidan (157)	Bhor Saidan (157)	Pehowa
Bhorak (17)	Bhorak (17)	Pehowa
Bhusthla (301)	Bhusthla (301)	Thanesar
Bibipur Kalan (50)	Bibipur Kalan (50)	Pehowa
Bodha (18)	Bodha (18)	Pehowa
Bodhni (16)	Bodhni (16)	Pehowa
Chanal Heri (305)	Chanal Heri (305)	Pehowa
Chhajupur (328)	Chhajupur (328)	Pehowa
Chhawlan (53)	Chhawlan (53)	Pehowa
Dhani Rampura (47)	Dhani Rampura (47)	Pehowa
Dhulgarh (55)	Dhulgarh (55)	Pehowa
Diwana (5)	Diwana (5)	Pehowa
Duniya Majra (310)	Duniya Majra (310)	Pehowa
Gangheri (324)	Gangheri (324)	Pehowa
Garhi Langri (6)	Garhi Langri (6)	Pehowa
Garhi Roran (152)	Garhi Roran (152)	Pehowa
Gledwa (40)	Gledwa (40)	Pehowa
Guldehra (54)	Guldehra (54)	Pehowa
Gumthala Garhu (139)	Gumthala Garhu (139)	Pehowa
Helwa (58)	Helwa (58)	Pehowa
Ishaq (10)	Ishaq (10)	Pehowa

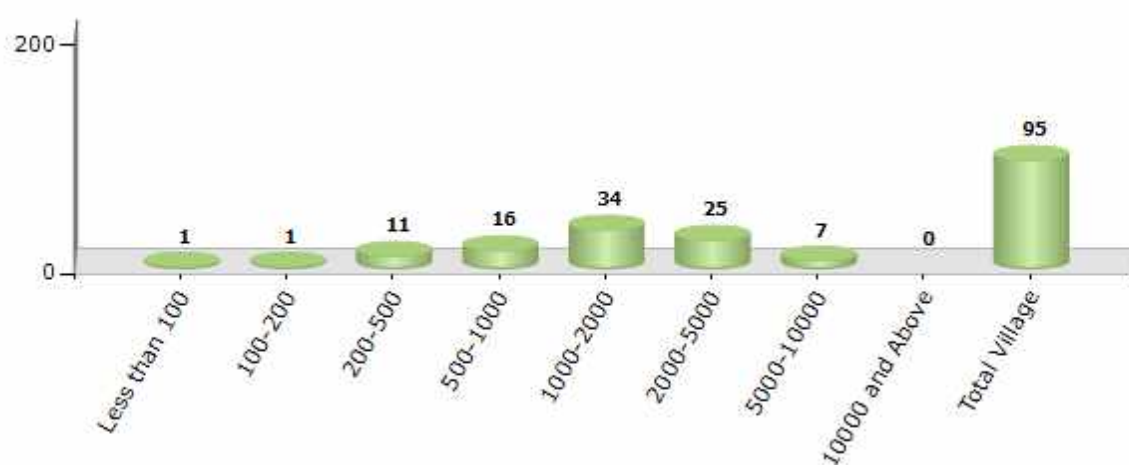
Contd....

Demographics

Number of Villages by Population Size - 2011

Less than 100	100-200	200-500	500-1000	1000-2000	2000-5000	5000-10000	10000 and Above	Total Village
1	1	11	16	34	25	7	0	95

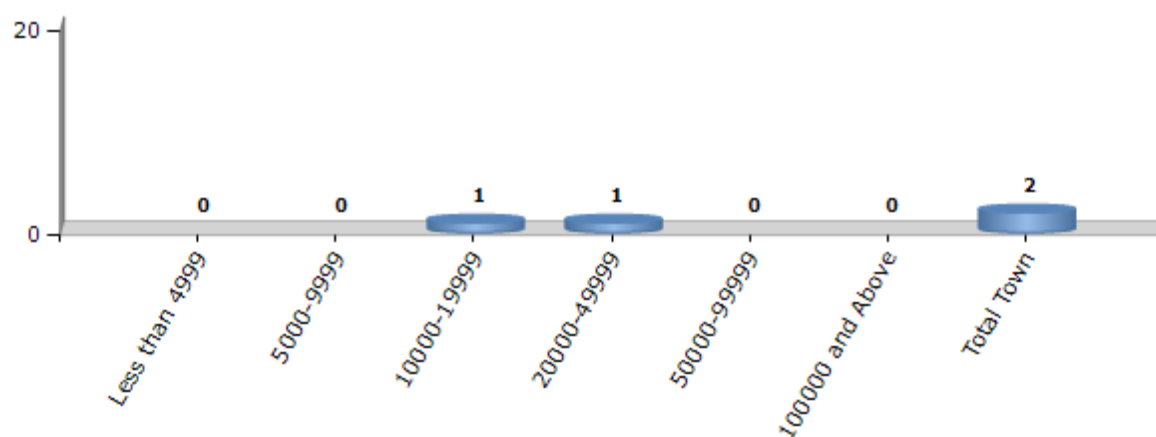
Number of Villages by Population Size - 2011



Number of Towns by Population Size - 2011

Less than 4999	5000-9999	10000-19999	20000-49999	50000-99999	100000 and Above	Total Town
0	0	1	1	0	0	2

Number of Towns by Population Size - 2011

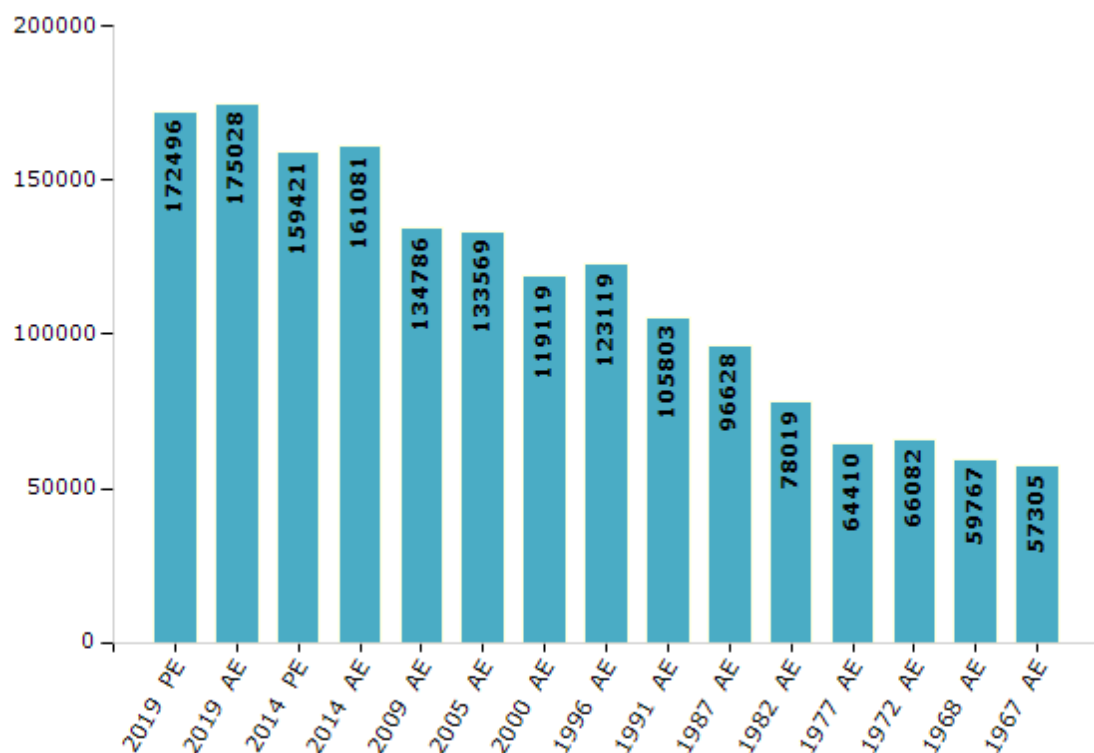


Electoral Features

Electors by Male & Female

Year	Male	Female	Others	Total	Year	Male	Female	Others	Total
2019 PE	90786	81710	0	172496	1999 PE	-	-	-	-
2019 AE	91957	83070	1	175028	1996 AE	63887	59232	-	123119
2014 PE	84574	74847	0	159421	1991 AE	56573	49230	-	105803
2014 AE	85069	76012	0	161081	1987 AE	51578	45050	-	96628
2009 PE	-	-	-	-	1982 AE	41237	36782	-	78019
2009 AE	71860	62926	-	134786	1977 AE	34203	30207	-	64410
2005 AE	70944	62625	-	133569	1972 AE	35294	30788	-	66082
2004 PE	-	-	-	-	1968 AE	32235	27532	-	59767
2000 AE	63569	55550	-	119119	1967 AE	-	-	-	57305

Number of Electors



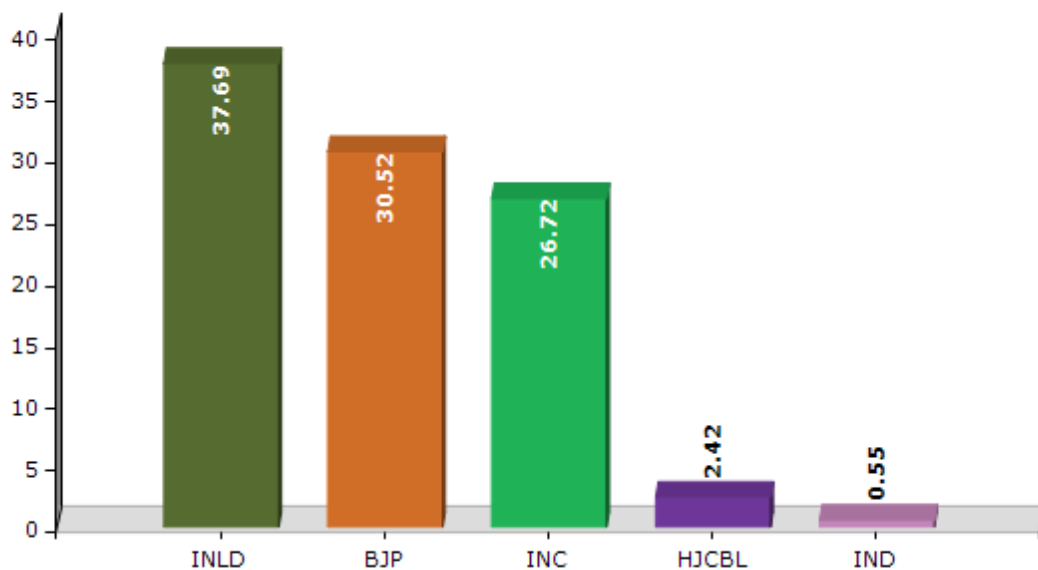
Note : AE : Assembly Election, PE : Assembly Segment of Parliamentary Election

Historical Summary Election Results

Summary Result of Assembly Election - 2014

Candidate Name	Party	Votes	Votes %
Jaswinder Singh Sandhu	INLD	49110	37.69
Jai Bhagwan Sharma (D.D.)	BJP	39763	30.52
Mandeep Singh Chatha	INC	34810	26.72
Baba Baldev Singh	HJCBL	3158	2.42
Suresh Kumar	IND	716	0.55
Pawan Sharma	BSP	635	0.49
Raj Kumar Sarsa	SUCI	277	0.21
Vikrant Singh	IND	269	0.21
Amarjeet Kaur	SAD(M)	245	0.19
Ajay Singh	IND	212	0.16
Shyam Lal	IND	142	0.11
Shubhangi Sharma	HaLP	101	0.08
Satyawan	SMBHP	85	0.07
	NOTA	769	0.59

Votes Percentage of Top Parties - 2014



Polling Station Level Election Results

Number and Name of Polling Stations (PS) (2019 AE)

Number of Polling Stations	Name of Polling Stations	Number of Polling Stations	Name of Polling Stations
1	Govt. Middle School, Adhoya	22	Govt. Sen. Sec. School, Ismailabad
2	Govt. Middle School, Adhoya	23	Govt. Sen. Sec. School, Ismailabad
3	Govt. Sen. Sec. School, Kalsa	24	Govt. Sen. Sec. School, Ismailabad
4	Govt. Sen. Sec. School, Kalsa	25	Govt. Girl Primary School, Ismailabad
5	Govt. Primary School, Kalsa Mhashaya Plot	26	Govt. Primary School, Kheri Shahidan
6	Govt. Primary School, Bhodha	27	Govt. Primary School, Kheri Shahidan
7	Govt. Primary School, Tukar	28	Govt. Primary School, Rohti
8	Govt. High School, Jakhwala	29	Govt. Primary School, Rohti
9	Govt. High School, Jakhwala	30	Govt. Sen. Sec. School, Jhansa
10	Govt. Primary School, Tangoli	31	Govt. Sen. Sec. School, Jhansa
11	Govt. High School, Naisi	32	Govt. Sen. Sec. School, Jhansa
12	Govt. High School, Naisi	33	Govt. Primary School, Jhansa
13	Govt. Primary School, Tabra	34	Govt. Primary School, Jhansa
14	Govt. Middle School, Shergarh	35	Govt. Middle School, Duniya Majra
15	Govt. Primary School, Thandra	36	Govt. Middle School, Ajmatpur
16	Govt. Primary School, Ismailpur	37	Govt. High School, Meghamajra
17	Govt. Model Sen. Sec. School, Ismailabad	38	Govt. High School, Meghamajra
18	Govt. Model Sen. Sec. School, Ismailabad	39	Govt. Sen. Secondary School, Thaska Miranji
19	Govt. Model Sen. Sec. School, Ismailabad	40	Govt. Sen. Secondary School, Thaska Miranji
20	Govt. Primary School, Ismailabad	41	Govt. Sen. Secondary School, Thaska Miranji
21	Office Market Committee, Ismailabad	42	Govt. High School, Jalbehra

Contd....

Polling Station Level Election Results

Polling Station-wise Votes Secured by Overall Top Five Parties in Pehowa Assembly in Assembly Election (AE) under Kurukshetra Parliamentary Constituency in Haryana (2019)

No. of Polling Station	Winner - Sandeep Singh (BJP)	Runner-up - Mandeep Singh Chattha (INC)	3rd - Swami Sandeep Onkar (IND)	4th - Randhir Singh (JNJP)	5th - Pardeep Kumar (IND)	NOTA	Other	Total Votes Secured
36	213	102	17	18	2	2	3	357
37	107	205	153	267	7	3	35	777
38	64	165	42	150	4	0	9	434
39	148	323	68	226	8	6	35	814
40	236	298	34	168	8	1	33	778
41	300	235	17	197	2	1	12	764
42	195	305	176	131	25	4	25	861
43	126	262	87	41	4	6	69	595
44	193	287	202	31	14	6	37	770
45	174	499	130	56	7	5	15	886
46	179	356	149	144	8	8	4	848
47	19	99	42	25	7	4	31	227
48	394	153	106	51	10	3	22	739
49	290	228	79	121	10	3	45	776
50	188	190	56	192	3	2	24	655
51	309	211	27	30	7	5	17	606
52	204	80	48	115	2	1	17	467
53	166	66	47	94	6	3	14	396
54	200	138	64	112	3	1	9	527
55	160	111	206	24	13	3	16	533
56	316	252	62	24	5	4	19	682
57	179	119	46	96	8	3	7	458
58	253	131	193	155	2	7	21	762
59	132	138	41	9	4	0	7	331
60	128	164	304	175	19	2	27	819
61	367	90	39	75	4	3	7	585
62	245	52	167	177	9	0	40	690
63	261	112	48	149	6	5	64	645
64	115	116	98	113	3	2	4	451
65	243	88	1	27	0	2	1	362
66	195	208	48	91	4	4	25	575
67	157	221	50	111	6	1	6	552
68	199	324	38	406	2	0	11	980
69	128	160	45	248	3	2	19	605
70	204	155	14	117	2	0	7	499

Contd....

Polling Station Level Election Results

Winner, Runner-up and 3rd Party Position & Winning Margin According to Polling Stations in Pehowa Assembly in Assembly Election (AE) under Kurukshetra Parliamentary Constituency in Haryana (2019)

Polling Station Number	Winner Party	Winner Votes (%)	Runner-up Party	Runner-up Votes (%)	Winning Margin Votes (%)	Third Party	Third Party Votes (%)	Other Votes (%)
71	JNJP	586 (69.1)	INC	112 (13.21)	474 (55.89)	BJP	95 (11.2)	55 (6.49)
72	JNJP	482 (62.11)	IND (SSO)	109 (14.05)	373 (48.06)	BJP	82 (10.57)	103 (13.27)
73	JNJP	262 (51.78)	INC	133 (26.28)	129 (25.5)	BJP	58 (11.46)	53 (10.47)
74	JNJP	406 (51.85)	BJP	191 (24.39)	215 (27.46)	INC	109 (13.92)	77 (9.83)
75	JNJP	227 (45.77)	BJP	114 (22.98)	113 (22.79)	INC	74 (14.92)	81 (16.33)
76	BJP	311 (82.06)	JNJP	24 (6.33)	287 (75.73)	INC	16 (4.22)	28 (7.39)
77	BJP	223 (57.62)	INC	83 (21.45)	140 (36.17)	JNJP	35 (9.04)	46 (11.89)
78	BJP	307 (46.66)	INC	201 (30.55)	106 (16.11)	IND (SSO)	85 (12.92)	65 (9.88)
79	BJP	297 (50.86)	INC	144 (24.66)	153 (26.2)	IND (SSO)	79 (13.53)	64 (10.96)
80	INC	357 (48.97)	BJP	271 (37.17)	86 (11.8)	IND (SSO)	54 (7.41)	47 (6.45)
81	BJP	208 (60.12)	JNJP	66 (19.08)	142 (41.04)	INC	58 (16.76)	14 (4.05)
82	BJP	170 (48.43)	INC	95 (27.07)	75 (21.36)	JNJP	72 (20.51)	14 (3.99)
83	BJP	351 (59.9)	IND (SSO)	126 (21.5)	225 (38.4)	INC	74 (12.63)	35 (5.97)
84	INC	223 (36.98)	IND (SSO)	149 (24.71)	74 (12.27)	BJP	105 (17.41)	126 (20.9)
85	INC	210 (40.78)	BJP	113 (21.94)	97 (18.84)	IND (SSO)	107 (20.78)	85 (16.5)
86	BJP	288 (44.58)	INC	274 (42.41)	14 (2.17)	IND (SSO)	43 (6.66)	41 (6.35)
87	INC	197 (40.45)	BJP	139 (28.54)	58 (11.91)	IND (SSO)	128 (26.28)	23 (4.72)
88	INC	308 (65.67)	BJP	88 (18.76)	220 (46.91)	IND (SSO)	50 (10.66)	23 (4.9)
89	IND (SSO)	194 (38.8)	INC	167 (33.4)	27 (5.4)	BJP	91 (18.2)	48 (9.6)
90	IND (SSO)	177 (42.65)	INC	123 (29.64)	54 (13.01)	BJP	90 (21.69)	25 (6.02)
91	INC	260 (49.9)	BJP	157 (30.13)	103 (19.77)	IND (SSO)	78 (14.97)	26 (4.99)
92	INC	218 (36.95)	BJP	172 (29.15)	46 (7.8)	IND (SSO)	160 (27.12)	40 (6.78)
93	BJP	92 (42.4)	INC	87 (40.09)	5 (2.31)	JNJP	28 (12.9)	10 (4.61)
94	INC	329 (41.33)	BJP	319 (40.08)	10 (1.25)	IND (SSO)	100 (12.56)	48 (6.03)
95	INC	230 (49.89)	BJP	137 (29.72)	93 (20.17)	IND (SSO)	49 (10.63)	45 (9.76)
96	INC	193 (37.04)	BJP	136 (26.1)	57 (10.94)	IND (SSO)	126 (24.18)	66 (12.67)
97	INC	184 (43.5)	BJP	120 (28.37)	64 (15.13)	JNJP	66 (15.6)	53 (12.53)
98	BJP	197 (28.72)	INC	194 (28.28)	3 (0.44)	IND (SSO)	144 (20.99)	151 (22.01)
99	INC	183 (34.46)	BJP	162 (30.51)	21 (3.95)	IND (SSO)	105 (19.77)	81 (15.25)
100	BJP	266 (38.95)	INC	195 (28.55)	71 (10.4)	IND (SSO)	171 (25.04)	51 (7.47)
101	BJP	275 (37.31)	INC	201 (27.27)	74 (10.04)	IND (SSO)	168 (22.8)	93 (12.62)
102	INC	265 (42.88)	BJP	207 (33.5)	58 (9.38)	IND (SSO)	91 (14.72)	55 (8.9)
103	BJP	253 (41.75)	INC	192 (31.68)	61 (10.07)	IND (SSO)	134 (22.11)	27 (4.46)
104	IND (SSO)	179 (37.29)	BJP	143 (29.79)	36 (7.5)	INC	141 (29.38)	17 (3.54)
105	BJP	214 (35.31)	IND (SSO)	195 (32.18)	19 (3.13)	INC	174 (28.71)	23 (3.8)

Contd....

Socio-Economic Amenities - Rural

Access to Education Facilities

Particulars	Number of Villages (% of Population)				
	Available	Not Available	If Not Available (Distance of Nearest Facility)		
			A	B	C
Govt. Primary School	92 (99)	3 (1)	2 (0)	0 (0)	0 (0)
Private Primary School	29 (29)	66 (71)	1 (1)	0 (0)	0 (0)
Govt. Middle School	70 (88)	25 (12)	16 (8)	6 (2)	0 (0)
Private Middle School	22 (23)	73 (77)	1 (1)	0 (0)	0 (0)
Govt. Secondary School	37 (65)	58 (35)	34 (21)	20 (12)	1 (0)
Private Secondary School	12 (17)	83 (83)	1 (1)	0 (0)	0 (0)
Govt. Senior Secondary School	10 (23)	85 (77)	31 (24)	33 (34)	14 (11)
Private Senior Secondary School	5 (8)	90 (92)	1 (1)	2 (3)	1 (2)
Govt. Arts and Science Degree College	0 (0)	95 (100)	3 (3)	2 (1)	58 (53)
Private Arts and Science Degree College	0 (0)	95 (100)	2 (3)	14 (15)	16 (25)
Govt. Engineering College	0 (0)	95 (100)	2 (1)	1 (0)	36 (35)
Private Engineering College	1 (1)	94 (99)	5 (4)	9 (9)	41 (49)
Govt. Medicine College	0 (0)	95 (100)	0 (0)	1 (0)	79 (87)
Private Medicine College	0 (0)	95 (100)	5 (4)	5 (5)	5 (4)
Govt. Management Institute	0 (0)	95 (100)	4 (4)	3 (1)	68 (75)
Private Management Institute	1 (1)	94 (99)	2 (3)	5 (8)	12 (9)
Govt. Polytechnic	0 (0)	95 (100)	0 (0)	3 (2)	2 (2)
Private Polytechnic	2 (2)	93 (98)	10 (9)	31 (31)	47 (55)
Govt. Vocational Training School/ITI	0 (0)	95 (100)	7 (8)	27 (27)	42 (49)
Private Vocational Training School/ITI	0 (0)	95 (100)	8 (7)	8 (8)	3 (1)
Govt. Non Formal Training Centre	0 (0)	95 (100)	1 (1)	7 (11)	66 (68)
Private Non Formal Training Centre	0 (0)	95 (100)	1 (2)	4 (4)	16 (14)
Govt. School For Disabled	0 (0)	95 (100)	1 (2)	5 (8)	89 (90)
Private School For Disabled	0 (0)	95 (100)	0 (0)	0 (0)	0 (0)
Government Others	0 (0)	95 (100)	0 (0)	0 (0)	0 (0)
Private Others	0 (0)	95 (100)	0 (0)	0 (0)	0 (0)

Note : Distance A : Less than 5 km; B : Between 5-10 km; C : 10+ km.; Source : Data Analysis is based on 2011 Census.

DISCLAIMER

The Terms of Use and Disclaimer of Datanet India Private Limited (hereinafter referred to as "Datanet") for use of this analysis report of **Pehowa Assembly Constituency (Pehowa Vidhan Sabha)** :-

1. **Assembly Factbook™** is a Registered Trade Mark owned by Datanet.
2. All the maps are sketched and graphical representation only and have not been drawn to the scale and also not to represent the actual geographical area or boundary of the unit.
3. The data for the aforesaid analysis is based on authentic sources and has been culled from the various publications of Census, CSO and NSSO for district and block level data, various central and state government departments, Central & State Elections Commissions and the concerned Returning Officers' releases, Electoral Rolls, Election results and allied publications, internal assessment, surveys, estimates and analysis. Therefore, certain adjustment of data at micro level may have been done to arrive closer to the macro data.
4. Data have been provided on an "As Is" and "As AVAILABLE" basis
5. The colours shown in the maps or diagram and charts of a particular party, alliance or AC are indicative and do not represent them.
6. This publication which includes maps, sheets, graphs and data would be the property under copyright of Datanet only. The user may use these for its internal study, analysis and research purposes. It's public display, re-selling or any commercial uses by the user are not allowed.
7. Datanet has taken due care and caution in compilation and processing of data and allied information, but does not guarantee the accuracy, adequacy or completeness of any information/analysis and will be not responsible for any errors or omissions or for the results obtained from the use of such information/analysis.
8. All the contents for the publication have been culled from various authentic sources and Datanet reasonably believes such sources to be reliable, but does not make any representations, express or implied as to the accuracy or fitness of use of such information. The information or contents of the information/analysis do not constitute advice and should not be relied upon in making (or refraining from making) any decision. Any reliance placed upon the information provided by Datanet is the sole responsibility and strictly at the user's risk.
9. In no event will Datanet be liable for any damages (including, without limitation, damages for loss of business projects, or loss of profits) arising in contract, tort or otherwise from the use of or inability to use any of its contents, or from any action taken (or refrained from being taken) as a result of using the analysis or any of its contents. Datanet its directors, owners, editors, officials, employees, distributor and agents or any associate will not be liable for any errors in the information contained or any consequences arising from the use of the contents of the provided information/analysis.
10. If any provision of these terms and conditions is held invalid or illegal or unenforceable for any reason by any court of competent jurisdiction, such provision shall be severed and the remainder of provisions of the terms and conditions shall continue in full force and effect as if the Term of Use had been executed with the invalid, illegal or unenforceable provision eliminated.
11. If there are any discrepancies in the information provided, please bring it to attention of Datanet for suitable rectification measures.

Buy Online This Complete Book At
Datanet India eBooks Store

www.indiastatpublications.com

or go directly at

[http://www.indiastatpublications.com/
Assembly_factbook/Haryana/Kurukshetra/ Pehowa](http://www.indiastatpublications.com/Assembly_factbook/Haryana/Kurukshetra/Pehowa)

 **indiastat**elections

ISBN : 978-93-5293-531-4



9 789352 935314