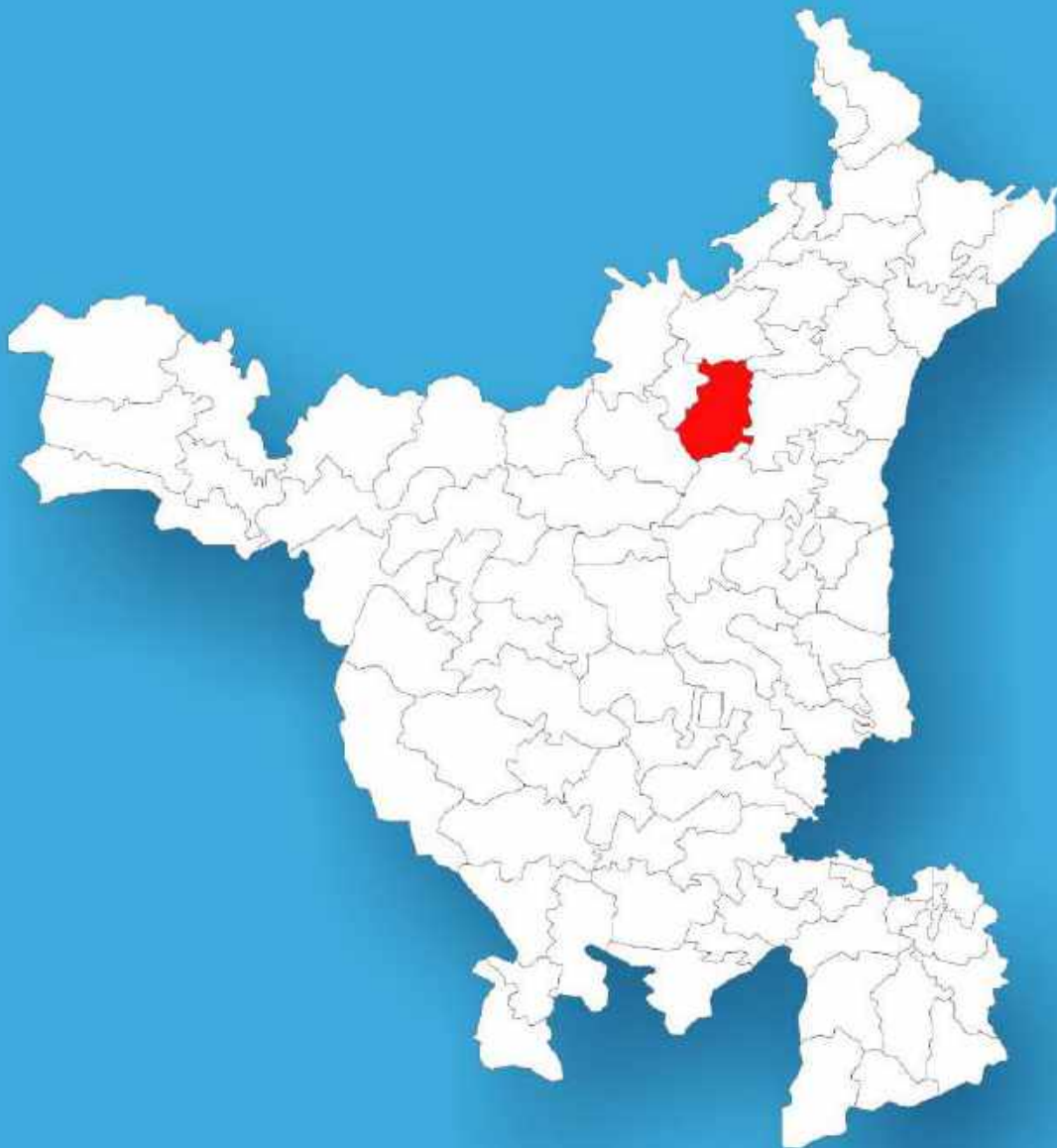




Haryana

Assembly Factbook™

Pundri Assembly Constituency



Key Electoral Data of Pundri
Assembly Constituency (Vidhan Sabha)

Haryana

Assembly Factbook™

Pundri Assembly Constituency



Pundri Vidhan Sabha

Editor & Director

Dr. R.K. Thukral

Research Editor

Dr. Shafeeq Rahman

Compiled, Researched and Published by Datanet India Pvt. Ltd.

D-100, 1st Floor,

Okhla Industrial Area, Phase-I,
New Delhi- 110020.

Ph.: 91-11- 43580781-84

Email : support@indiastatpublications.com

Website : www.indiastatelections.com

Online Book Store :

www.indiastatpublications.com

Report No. : AFB/HR-18-0125

ISBN : 978-93-5293-534-5

First Edition : January, 2018

Eighth Updated Edition : January, 2025

Price : Rs. 11500/-

US\$ 310

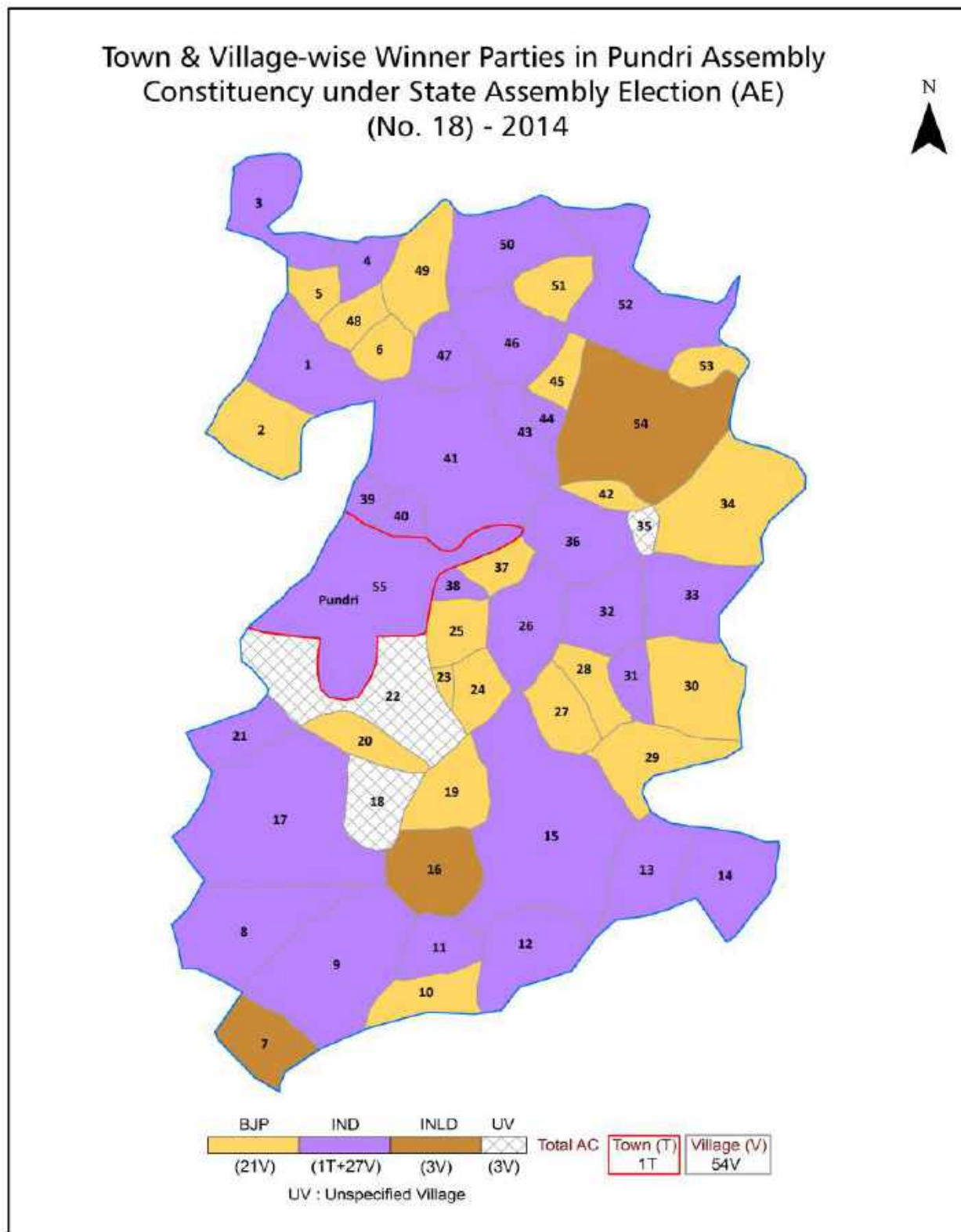
© Datanet India Pvt. Ltd.

All rights reserved. No part of this book may be reproduced, stored in a retrieval system or transmitted in any form or by any means, mechanical photocopying, photographing, scanning, recording or otherwise without the prior written permission of the publisher. Please refer to Disclaimer at page no. 171 for the use of this publication.

Printed in India

No.	Particulars	Page No.
	Introduction	
1	Assembly Constituency - (Vidhan Sabha) at a Glance Features of Assembly as per Delimitation Commission of India (2008)	1-2
	Location and Political Maps	
2	Location Map Boundaries of Assembly Constituency - (Vidhan Sabha) in District Boundaries of Assembly Constituency under Parliamentary Constituency - (Lok Sabha) Town & Village-wise Winner Parties- 2024-PE, 2024-AE, 2019-PE, 2019-AE, 2014-PE, 2014-AE, 2009-PE and 2009-AE	3-11
	Administrative Setup (2011)	
3	District Sub-district Towns Villages Inhabited Villages Uninhabited Villages Village Panchayat Intermediate Panchayat	12-14
	Demographics (2011)	
4	Population Households Rural/Urban Population Towns and Villages by Population Size Sex Ratio (Total & 0-6 Years) Religious Population Social Population Literacy Rate	15-16
	Electoral Features	
5	Important Dates of Last Elections Held Electors by Gender Service Electors Voters Voters Turnout Polling Stations & Average Number of Electors per Polling Station Electors by Age Group Present Elected Representatives	17-22
	Historical Summary Election Results	
6	Vote Share of Major Parties Winning Margin (Number & Percentage) Polarity of Parties Summary Result of Assembly Segment of Parliamentary Elections 2024, 2019, 2014, 2009, 2004 and 1999 Summary Result of Assembly Elections 2024, 2019, 2014, 2009, 2005, 2000, 1996, 1991, 1987, 1982, 1977, 1972, 1968 and 1967	23-45
	Polling Station Level Election Results	
7	Name and Number of Polling Station 2024-PE, 2024-AE, 2019-PE, 2019-AE, 2014-PE, 2014-AE, 2009-PE and 2009-AE Polling Station-wise Electors, Voters & Voters Turnout 2024-PE, 2024-AE, 2019-PE, 2019-AE, 2014-PE, 2014-AE, 2009-PE and 2009-AE Polling Station wise Elections Results 2024-PE, 2024-AE, 2019-PE, 2019-AE, 2014-PE, 2014-AE, 2009-PE and 2009-AE	46-148
	Share of Assembly Constituency	
8	Share of Assembly Constituency - (Vidhan Sabha) in State, District and Parliamentary Constituency - (Lok Sabha)	149
	Socio-Economic Amenities (2011)	
9	Access to Administrative Units Agricultural, Manufacturing and Industrial Commodities Demographic Indicators Education Health & Manpower Drinking Water Supply Sanitation Entertainment and Recreations Infrastructure Power Food Allocation Distribution and Marketing of Agriculture Commodities Infrastructure Transport and Road Infrastructure Communication Banking and Financial Services Land Use Irrigation Source	151-165
10	Abbreviation & Sources	167-169
11	Disclaimer	171

Location & Political Map



Administrative Setup

List of Village Panchayat & Intermediate Panchayat (Block) Name - 2011

Village Name	Village Panchayat Name	Intermediate Panchayat Name
Ahmedpur (34)	Ahmedpur (34)	Pundri
Ahun (19)	Ahun (19)	Pundri
Badhnara(39)	Badhnara(39)	Pundri
Bakal(74)	Bakal(74)	Pundri
Bandrana (4)	Bandrana (4)	Pundri
Barela (29)	Barela (29)	Pundri
Barot (3)	Barot (3)	Kaithal
Barsana (30)	Barsana (30)	Pundri
Begpur (1)	Begpur (1)	Kaithal
Bhana (49)	Bhana (49)	Rajaund
Buchi (33)	Buchi (33)	Pundri
Chandlana (13/1)	Chandlana (13/1)	Pundri
Chuhar Majra (13)	Chuhar Majra (13)	Pundri
Dadwana (10)	Dadwana (10)	Pundri
Deeg (43)	Deeg (43)	Pundri
Dhand (9)	Dhand (9)	Pundri
Dheraru (16)	Dheraru (16)	Pundri
Doliani (22)	Doliani (22)	Pundri
Dosain (20)	Dosain (20)	Pundri
Habri(31)_	Habri(31)_	Pundri
Hajwana(45)	Hajwana(45)	Pundri
Jadola (6)	Jadola (6)	Pundri
Jajanpur (11)	Jajanpur (11)	Pundri
Jamba (24)	Jamba (24)	Pundri
Jatheri (28)	Jatheri (28)	Pundri
Karora (46)	Karora (46)	Rajaund
Kaul (16/1)	Kaul (16/1)	Pundri
Kheri Matarwa (14)	Kheri Matarwa (14)	Pundri
Kheri Raiwali (7)	Kheri Raiwali (7)	Kaithal

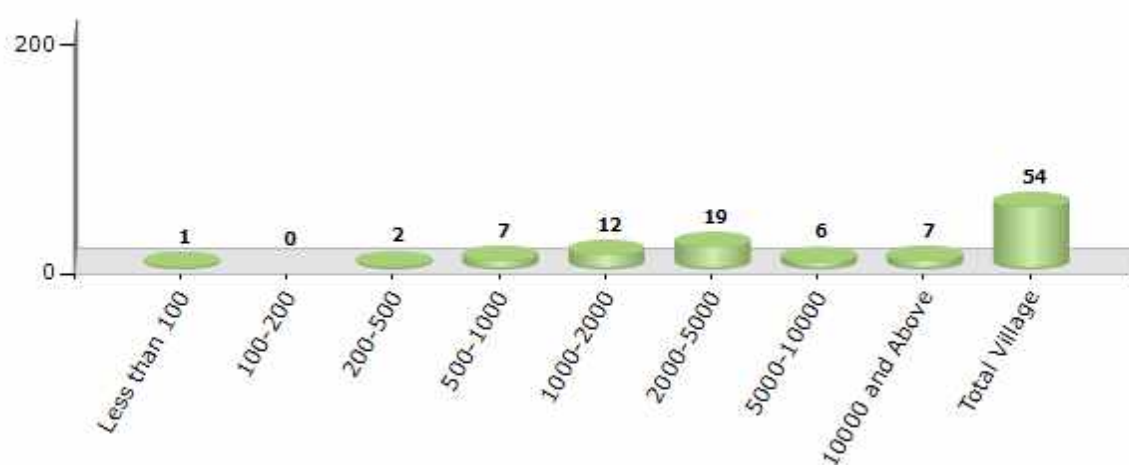
Contd....

Demographics

Number of Villages by Population Size - 2011

Less than 100	100-200	200-500	500-1000	1000-2000	2000-5000	5000-10000	10000 and Above	Total Village
1	0	2	7	12	19	6	7	54

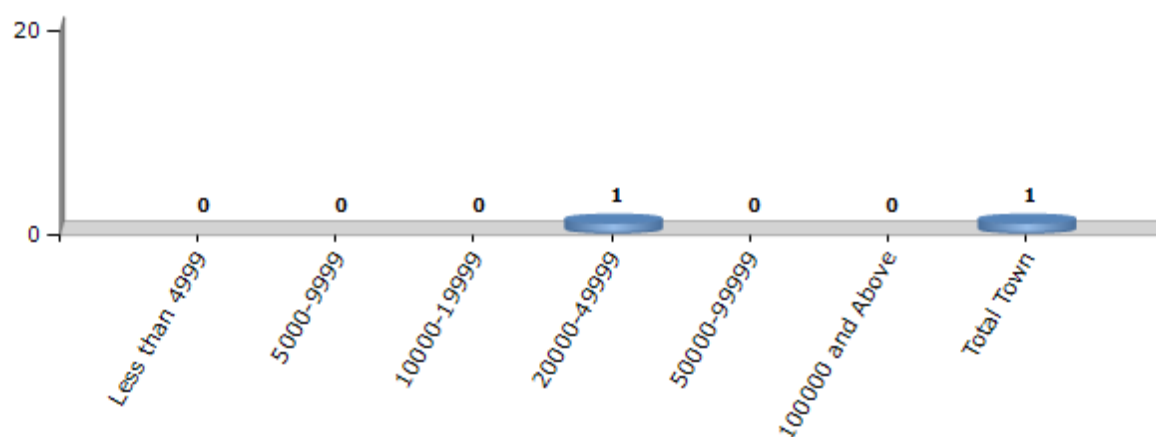
Number of Villages by Population Size - 2011



Number of Towns by Population Size - 2011

Less than 4999	5000-9999	10000-19999	20000-49999	50000-99999	100000 and Above	Total Town
0	0	0	1	0	0	1

Number of Towns by Population Size - 2011



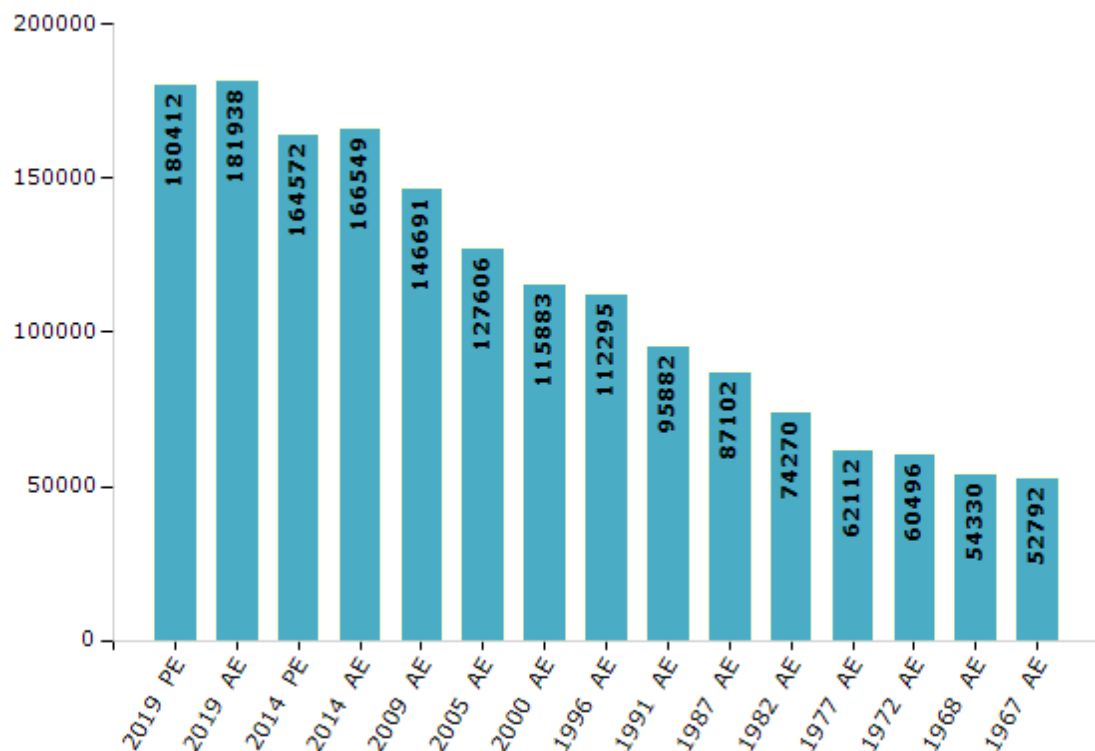
Electoral Features

Electors by Male & Female

Year	Male	Female	Others	Total
2019 PE	97120	83289	3	180412
2019 AE	97732	84205	1	181938
2014 PE	89954	74618	0	164572
2014 AE	90493	76056	0	166549
2009 PE	-	-	-	-
2009 AE	80865	65826	-	146691
2005 AE	70507	57099	-	127606
2004 PE	-	-	-	-
2000 AE	64054	51829	-	115883

Year	Male	Female	Others	Total
1999 PE	-	-	-	-
1996 AE	61850	50445	-	112295
1991 AE	51951	43931	-	95882
1987 AE	46090	41012	-	87102
1982 AE	39541	34729	-	74270
1977 AE	32798	29314	-	62112
1972 AE	31943	28553	-	60496
1968 AE	28805	25525	-	54330
1967 AE	-	-	-	52792

Number of Electors



Note : AE : Assembly Election, PE : Assembly Segment of Parliamentary Election

Historical Summary Election Results

Summary Result of Assembly Election - 2014

Candidate Name	Party	Votes	Votes %
Dinesh Kaushik	IND	38312	27.78
Randhir Singh Gollen	BJP	33480	24.28
Tejvir Singh	INLD	16169	11.72
Narender Sharma	IND	15004	10.88
Satvir Bhana	IND	14918	10.82
Balkar Singh	IND	9476	6.87
Ravi Mehla	INC	3522	2.55
Karamvir Gujjar	BSP	3186	2.31
Subhash Chand	IND	825	0.6
Dharamvir	IND	483	0.35
Jasmahinder Singh Pabnawa	IND	467	0.34
Nirja Singh	IND	343	0.25
Pardeep Kaltagediya	HJCBL	306	0.22
Naresh Kumar	SMBHP	282	0.2
Kuldeep	IND	261	0.19
Rampal	IND	213	0.15
Mahavir Singh Kaul	SUCI	172	0.12
Ishwar Singh	IND	149	0.11
Amit Walia	HaLP	89	0.06
Anil	IND	77	0.06
	NOTA	174	0.13

Polling Station Level Election Results

Number and Name of Polling Stations (PS) (2019 AE)

Number of Polling Stations	Name of Polling Stations	Number of Polling Stations	Name of Polling Stations
1	Govt. Primary School, Begpur	22	Govt. Girls Primary School, Dhand
2	Govt. Primary School, Pobala	23	Govt. Girls Primary School, Dhand
3	Govt. Sr. Sec. School, Jadaula	24	Govt. Girls Primary School, Dhand
4	Govt. Sr. Sec. School, Jadaula	25	Govt. Girls Middle School, Bandrana
5	Govt. Sr. Sec. School, Jadaula	26	Govt. Girls Middle School, Bandrana
6	Govt. High School, Jajanpur	27	Govt. Girls Middle School, Bandrana
7	Govt. High School, Jajanpur	28	Govt. Primary School, Rasulpur
8	Govt. Middle School, Salempur Madud	29	Govt. Senior Secondary School, Barot
9	Govt. Primary School, Dadwana	30	Govt. Senior Secondary School, Barot
10	Govt. Senior Secondary School, Pabnawa	31	Govt. Senior Secondary School, Barot
11	Govt. Senior Secondary School, Pabnawa	32	Govt. Primary School, Kheri Raiwali
12	Govt. Girls Primary School, Pabnawa	33	Govt. Primary School, Sohlu Majra
13	Govt. Girls Primary School, Pabnawa	34	Govt. High School, Chuhar Majra
14	Govt. Girls High School, Pabnawa	35	Govt. High School, Chuhar Majra
15	Govt. Girls High School, Pabnawa	36	Govt. High School, Chuhar Majra
16	Govt. Senior Secondary School, Pabnawa	37	Govt. High School, Chandlana
17	Govt. Primary School, Pabla	38	Govt. High School, Chandlana
18	Govt. Sr. Sec. School, Dhand	39	Govt. Middle School, Dherdu
19	Govt. Sr. Sec. School, Dhand	40	Janta College, Kaul
20	Govt. Sr. Sec. School, Dhand	41	Office Of Mahilla Mandal Main Bazar, Kaul
21	Govt. Sr. Sec. School, Dhand	42	B.C Choupal Main Bazar, Kaul

Contd....

Polling Station Level Election Results

Polling Station-wise Votes Secured by Overall Top Five Parties in Pundri Assembly in Assembly Election (AE) under Kurukshetra Parliamentary Constituency in Haryana (2019)

No. of Polling Station	Winner - Randhir Singh Gollen (IND)	Runner-up - Satbir Bhana (INC)	3rd - Vedpal Advocate (BJP)	4th - Dinesh Kaushik (IND)	5th - Narender Sharma (IND)	NOTA	Other	Total Votes Secured
36	430	203	95	53	26	1	52	860
37	91	170	103	120	305	2	42	833
38	52	62	53	141	363	2	7	680
39	343	29	187	20	16	2	158	755
40	502	34	185	74	41	3	14	853
41	196	176	100	98	54	5	177	806
42	125	174	88	82	8	2	92	571
43	451	82	304	20	37	3	10	907
44	368	46	229	79	93	5	40	860
45	290	64	224	56	16	2	14	666
46	283	70	203	72	9	1	17	655
47	353	55	210	21	14	1	30	684
48	338	57	161	41	18	2	19	636
49	183	170	134	77	9	2	300	875
50	521	7	216	48	52	3	35	882
51	297	80	235	148	70	3	37	870
52	190	43	56	6	2	2	8	307
53	424	14	59	113	133	5	12	760
54	474	15	133	55	48	2	25	752
55	181	94	85	327	77	3	10	777
56	163	105	32	243	45	4	168	760
57	168	300	87	173	163	10	20	921
58	174	174	84	187	183	6	22	830
59	190	115	142	101	159	7	35	749
60	127	119	159	126	195	6	17	749
61	168	107	164	180	94	5	31	749
62	129	365	47	140	71	7	59	818
63	143	345	41	115	45	2	33	724
64	398	207	134	107	80	2	86	1014
65	377	102	128	35	75	10	85	812
66	185	91	198	89	116	6	89	774
67	92	146	49	171	176	7	109	750
68	113	168	133	17	33	1	97	562
69	201	89	119	273	25	9	21	737
70	254	188	92	142	11	3	22	712

Contd....

Polling Station Level Election Results

Winner, Runner-up and 3rd Party Position & Winning Margin According to Polling Stations in Pundri Assembly in Assembly Election (AE) under Kurukshetra Parliamentary Constituency in Haryana (2019)

Polling Station Number	Winner Party	Winner Votes (%)	Runner-up Party	Runner-up Votes (%)	Winning Margin Votes (%)	Third Party	Third Party Votes (%)	Other Votes (%)
71	IND (RSG)	213 (33.6)	IND (DK)	191 (30.13)	22 (3.47)	BJP	101 (15.93)	129 (20.35)
72	IND (RSG)	203 (26.68)	IND (DK)	173 (22.73)	30 (3.95)	JNJP	158 (20.76)	227 (29.83)
73	IND (DK)	347 (45.84)	IND (RSG)	191 (25.23)	156 (20.61)	INC	98 (12.95)	121 (15.98)
74	IND (DK)	440 (55.49)	IND (RSG)	103 (12.99)	337 (42.5)	INC	77 (9.71)	173 (21.82)
75	IND (DK)	313 (42.53)	IND (RSG)	149 (20.24)	164 (22.29)	BJP	123 (16.71)	151 (20.52)
76	IND (DK)	229 (37.06)	IND (RSG)	132 (21.36)	97 (15.7)	INC	121 (19.58)	136 (22.01)
77	IND (DK)	221 (31.3)	BSP	178 (25.21)	43 (6.09)	INC	125 (17.71)	182 (25.78)
78	IND (DK)	214 (34.97)	IND (RSG)	130 (21.24)	84 (13.73)	INC	110 (17.97)	158 (25.82)
79	BJP	130 (25.69)	IND (DK)	121 (23.91)	9 (1.78)	IND (RSG)	105 (20.75)	150 (29.64)
80	IND (RSG)	203 (39.96)	INC	133 (26.18)	70 (13.78)	BJP	92 (18.11)	80 (15.75)
81	IND (RSG)	213 (42.35)	INC	95 (18.89)	118 (23.46)	BJP	92 (18.29)	103 (20.48)
82	IND (RSG)	459 (62.53)	BJP	110 (14.99)	349 (47.54)	INC	61 (8.31)	104 (14.17)
83	INC	219 (35.49)	IND (RSG)	130 (21.07)	89 (14.42)	BSP	105 (17.02)	163 (26.42)
84	INC	133 (34.91)	IND (NS)	86 (22.57)	47 (12.34)	BJP	57 (14.96)	105 (27.56)
85	BJP	308 (45.56)	IND (RSG)	158 (23.37)	150 (22.19)	IND (DK)	106 (15.68)	104 (15.38)
86	INC	254 (37.19)	BJP	137 (20.06)	117 (17.13)	IND (DK)	107 (15.67)	185 (27.09)
87	BJP	247 (36.54)	IND (RSG)	195 (28.85)	52 (7.69)	IND (DK)	112 (16.57)	122 (18.05)
88	IND (RSG)	323 (44.86)	INC	182 (25.28)	141 (19.58)	BJP	108 (15)	107 (14.86)
89	IND (RSG)	333 (46.06)	BJP	147 (20.33)	186 (25.73)	INC	133 (18.4)	110 (15.21)
90	INC	317 (43.13)	IND (RSG)	160 (21.77)	157 (21.36)	BJP	131 (17.82)	127 (17.28)
91	IND (RSG)	240 (40.07)	BJP	166 (27.71)	74 (12.36)	INC	89 (14.86)	104 (17.36)
92	IND (RSG)	317 (56.81)	BJP	150 (26.88)	167 (29.93)	INC	41 (7.35)	50 (8.96)
93	IND (RSG)	306 (54.45)	INC	112 (19.93)	194 (34.52)	BJP	82 (14.59)	62 (11.03)
94	IND (RSG)	388 (54.49)	INC	150 (21.07)	238 (33.42)	IND (NS)	74 (10.39)	100 (14.04)
95	IND (RSG)	418 (64.31)	BJP	106 (16.31)	312 (48)	IND (DK)	42 (6.46)	84 (12.92)
96	IND (RSG)	254 (30.53)	IND (NS)	178 (21.39)	76 (9.14)	BJP	155 (18.63)	245 (29.45)
97	IND (RSG)	190 (24.23)	IND (NS)	190 (24.23)	0 (0)	IND (DK)	166 (21.17)	238 (30.36)
98	IND (RSG)	219 (25.41)	INC	179 (20.77)	40 (4.64)	IND (DK)	174 (20.19)	290 (33.64)
99	INC	231 (29.43)	IND (RSG)	208 (26.5)	23 (2.93)	IND (NS)	140 (17.83)	206 (26.24)
100	IND (RSG)	463 (47.44)	INC	206 (21.11)	257 (26.33)	IND (DK)	180 (18.44)	127 (13.01)
101	IND (RSG)	496 (77.14)	IND (DK)	48 (7.47)	448 (69.67)	INC	44 (6.84)	55 (8.55)
102	IND (RSG)	201 (27.38)	BJP	176 (23.98)	25 (3.4)	IND (DK)	125 (17.03)	232 (31.61)
103	IND (RSG)	382 (45.86)	BJP	134 (16.09)	248 (29.77)	INC	130 (15.61)	187 (22.45)
104	IND (RSG)	285 (34.76)	INC	227 (27.68)	58 (7.08)	BSP	117 (14.27)	191 (23.29)
105	IND (RSG)	169 (33.2)	IND (DK)	82 (16.11)	87 (17.09)	BSP	73 (14.34)	185 (36.35)

Contd....

Socio-Economic Amenities - Rural

Access to Education Facilities

Particulars	Number of Villages (% of Population)				
	Available	Not Available	If Not Available (Distance of Nearest Facility)		
			A	B	C
Govt. Primary School	52 (99)	2 (1)	1 (0)	0 (0)	0 (0)
Private Primary School	36 (79)	18 (21)	0 (0)	0 (0)	0 (0)
Govt. Middle School	44 (96)	10 (4)	7 (2)	0 (0)	0 (0)
Private Middle School	31 (75)	23 (25)	1 (0)	1 (1)	0 (0)
Govt. Secondary School	33 (89)	21 (11)	13 (6)	2 (1)	2 (2)
Private Secondary School	21 (58)	33 (42)	1 (0)	2 (1)	0 (0)
Govt. Senior Secondary School	21 (73)	33 (27)	18 (12)	6 (7)	3 (4)
Private Senior Secondary School	16 (49)	38 (51)	2 (2)	2 (1)	0 (0)
Govt. Arts and Science Degree College	0 (0)	54 (100)	1 (0)	5 (15)	16 (28)
Private Arts and Science Degree College	2 (11)	52 (89)	3 (3)	17 (31)	10 (12)
Govt. Engineering College	0 (0)	54 (100)	0 (0)	2 (6)	16 (36)
Private Engineering College	1 (2)	53 (98)	2 (2)	20 (35)	13 (19)
Govt. Medicine College	0 (0)	54 (100)	0 (0)	0 (0)	53 (98)
Private Medicine College	0 (0)	54 (100)	0 (0)	0 (0)	1 (2)
Govt. Management Institute	0 (0)	54 (100)	0 (0)	1 (9)	17 (37)
Private Management Institute	1 (2)	53 (98)	1 (0)	15 (22)	19 (31)
Govt. Polytechnic	1 (2)	53 (98)	0 (0)	4 (11)	17 (32)
Private Polytechnic	0 (0)	54 (100)	2 (2)	18 (32)	12 (21)
Govt. Vocational Training School/ITI	0 (0)	54 (100)	2 (2)	20 (39)	31 (54)
Private Vocational Training School/ITI	1 (5)	53 (95)	0 (0)	0 (0)	0 (0)
Govt. Non Formal Training Centre	0 (0)	54 (100)	1 (1)	16 (32)	33 (62)
Private Non Formal Training Centre	0 (0)	54 (100)	0 (0)	3 (4)	1 (0)
Govt. School For Disabled	0 (0)	54 (100)	0 (0)	0 (0)	54 (100)
Private School For Disabled	0 (0)	54 (100)	0 (0)	0 (0)	0 (0)
Government Others	0 (0)	54 (100)	0 (0)	0 (0)	0 (0)
Private Others	0 (0)	54 (100)	0 (0)	0 (0)	0 (0)

Note : Distance A : Less than 5 km; B : Between 5-10 km; C : 10+ km.; Source : Data Analysis is based on 2011 Census.

DISCLAIMER

The Terms of Use and Disclaimer of Datanet India Private Limited (hereinafter referred to as "Datanet") for use of this analysis report of **Pundri Assembly Constituency (Pundri Vidhan Sabha)** :-

1. **Assembly Factbook™** is a Registered Trade Mark owned by Datanet.
2. All the maps are sketched and graphical representation only and have not been drawn to the scale and also not to represent the actual geographical area or boundary of the unit.
3. The data for the aforesaid analysis is based on authentic sources and has been culled from the various publications of Census, CSO and NSSO for district and block level data, various central and state government departments, Central & State Elections Commissions and the concerned Returning Officers' releases, Electoral Rolls, Election results and allied publications, internal assessment, surveys, estimates and analysis. Therefore, certain adjustment of data at micro level may have been done to arrive closer to the macro data.
4. Data have been provided on an "As Is" and "As AVAILABLE" basis
5. The colours shown in the maps or diagram and charts of a particular party, alliance or AC are indicative and do not represent them.
6. This publication which includes maps, sheets, graphs and data would be the property under copyright of Datanet only. The user may use these for its internal study, analysis and research purposes. It's public display, re-selling or any commercial uses by the user are not allowed.
7. Datanet has taken due care and caution in compilation and processing of data and allied information, but does not guarantee the accuracy, adequacy or completeness of any information/analysis and will be not responsible for any errors or omissions or for the results obtained from the use of such information/analysis.
8. All the contents for the publication have been culled from various authentic sources and Datanet reasonably believes such sources to be reliable, but does not make any representations, express or implied as to the accuracy or fitness of use of such information. The information or contents of the information/analysis do not constitute advice and should not be relied upon in making (or refraining from making) any decision. Any reliance placed upon the information provided by Datanet is the sole responsibility and strictly at the user's risk.
9. In no event will Datanet be liable for any damages (including, without limitation, damages for loss of business projects, or loss of profits) arising in contract, tort or otherwise from the use of or inability to use any of its contents, or from any action taken (or refrained from being taken) as a result of using the analysis or any of its contents. Datanet its directors, owners, editors, officials, employees, distributor and agents or any associate will not be liable for any errors in the information contained or any consequences arising from the use of the contents of the provided information/analysis.
10. If any provision of these terms and conditions is held invalid or illegal or unenforceable for any reason by any court of competent jurisdiction, such provision shall be severed and the remainder of provisions of the terms and conditions shall continue in full force and effect as if the Term of Use had been executed with the invalid, illegal or unenforceable provision eliminated.
11. If there are any discrepancies in the information provided, please bring it to attention of Datanet for suitable rectification measures.

**Buy Online This Complete Book At
Datanet India eBooks Store**

www.indiastatpublications.com

or go directly at

**[http://www.indiastatpublications.com/
Assembly_factbook/Haryana/Kurukshetra/ Pundri](http://www.indiastatpublications.com/Assembly_factbook/Haryana/Kurukshetra/Pundri)**

 **indiastat**elections

ISBN : 978-93-5293-534-5



9 789352 935345