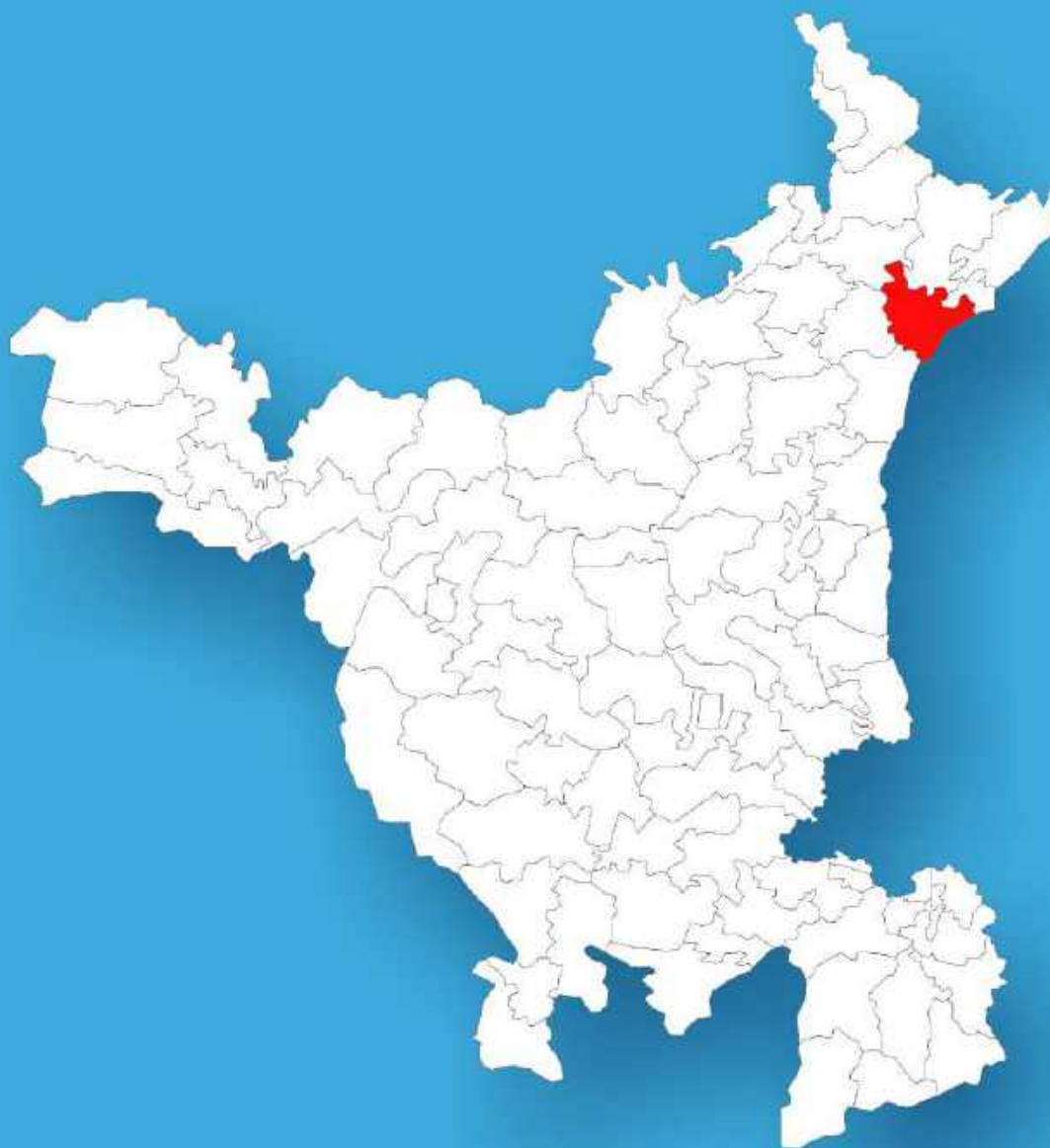




Haryana

# Assembly Factbook™

Radaur Assembly Constituency



Key Electoral Data of Radaur  
Assembly Constituency (Vidhan Sabha)

Haryana

# **Assembly Factbook™**

Radaur Assembly Constituency



Radaur Vidhan Sabha

## **Editor & Director**

Dr. R.K. Thukral

## **Research Editor**

Dr. Shafeeq Rahman

## **Compiled, Researched and Published by Datanet India Pvt. Ltd.**

D-100, 1st Floor,

Okhla Industrial Area, Phase-I,  
New Delhi- 110020.

Ph.: 91-11- 43580781-84

Email : support@indiastatpublications.com

Website : www.indiastatelections.com

## **Online Book Store :**

www.indiastatpublications.com

**Report No. :** AFB/HR-10-0125

**ISBN :** 978-93-5293-535-2

**First Edition :** January, 2018

**Eighth Updated Edition :** January, 2025

**Price :** Rs. 11500/-

US\$ 310

**© Datanet India Pvt. Ltd.**

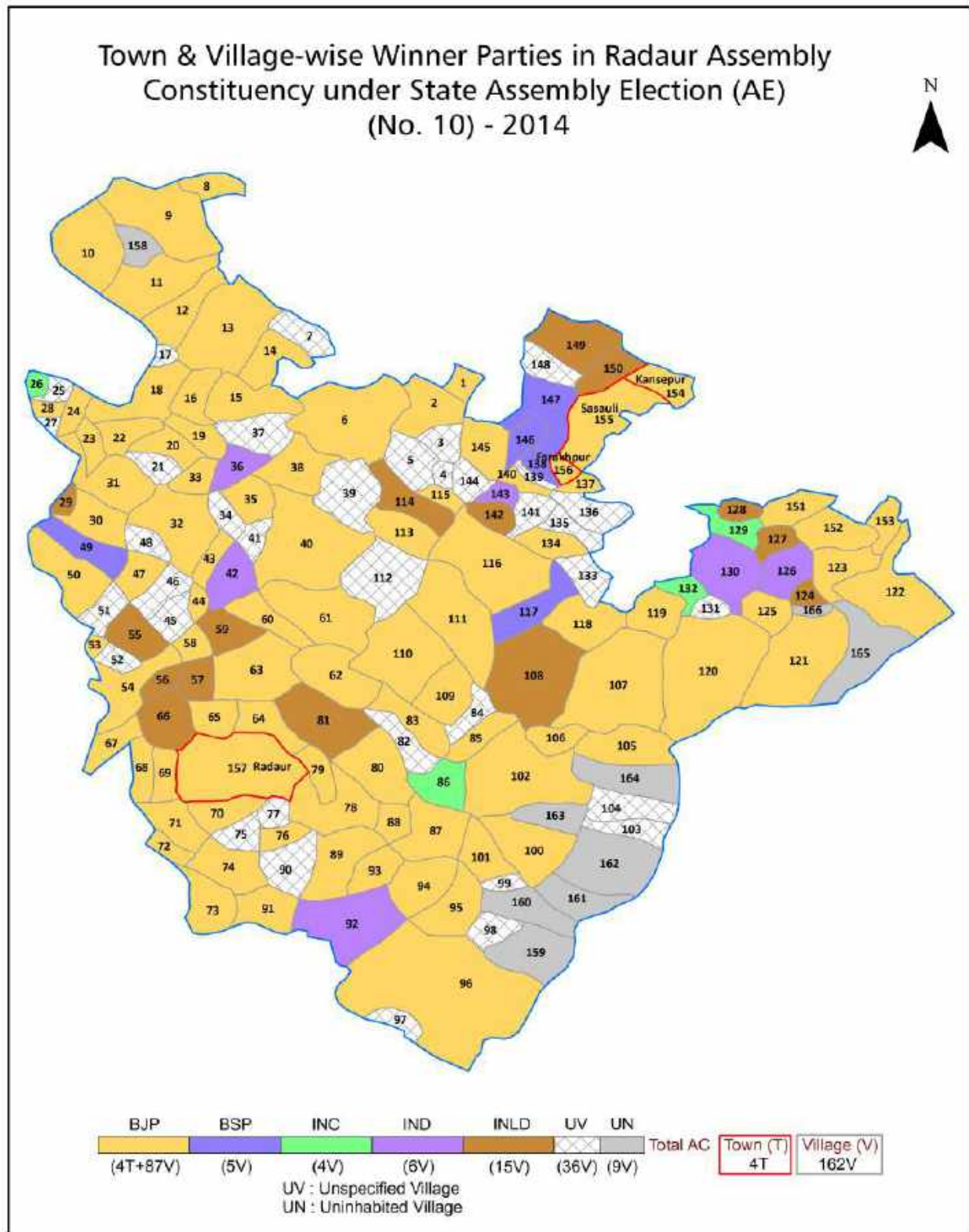
All rights reserved. No part of this book may be reproduced, stored in a retrieval system or transmitted in any form or by any means, mechanical photocopying, photographing, scanning, recording or otherwise without the prior written permission of the publisher. Please refer to Disclaimer at page no. 194 for the use of this publication.

Printed in India

No.	Particulars	Page No.
	<b>Introduction</b>	
1	Assembly Constituency - (Vidhan Sabha) at a Glance   Features of Assembly as per Delimitation Commission of India (2008)	1-2
	<b>Location and Political Maps</b>	
2	Location Map   Boundaries of Assembly Constituency - (Vidhan Sabha) in District   Boundaries of Assembly Constituency under Parliamentary Constituency - (Lok Sabha)   Town & Village-wise Winner Parties- 2024-PE, 2024-AE, 2019-PE, 2019-AE, 2014-PE, 2014-AE, 2009-PE and 2009-AE	3-11
	<b>Administrative Setup (2011)</b>	
3	District   Sub-district   Towns   Villages   Inhabited Villages   Uninhabited Villages   Village Panchayat   Intermediate Panchayat	12-20
	<b>Demographics (2011)</b>	
4	Population   Households   Rural/Urban Population   Towns and Villages by Population Size   Sex Ratio (Total & 0-6 Years)   Religious Population   Social Population   Literacy Rate	21-22
	<b>Electoral Features</b>	
5	Important Dates of Last Elections Held   Electors by Gender   Service Electors   Voters   Voters Turnout   Polling Stations & Average Number of Electors per Polling Station   Electors by Age Group   Present Elected Representatives	23-28
	<b>Historical Summary Election Results</b>	
6	Vote Share of Major Parties   Winning Margin (Number & Percentage)   Polarity of Parties   Summary Result of Assembly Segment of Parliamentary Elections 2024, 2019, 2014, 2009, 2004 and 1999   Summary Result of Assembly Elections 2024, 2019, 2014, 2009, 2005, 2000, 1996, 1991, 1987, 1982 and 1977	29-47
	<b>Polling Station Level Election Results</b>	
7	Name and Number of Polling Station 2024-PE, 2024-AE, 2019-PE, 2019-AE, 2014-PE, 2014-AE, 2009-PE and 2009-AE   Polling Station-wise Electors, Voters & Voters Turnout 2024-PE, 2024-AE, 2019-PE, 2019-AE, 2014-PE, 2014-AE, 2009-PE and 2009-AE   Polling Station wise Elections Results 2024-PE, 2024-AE, 2019-PE, 2019-AE, 2014-PE, 2014-AE, 2009-PE and 2009-AE	48-171
	<b>Share of Assembly Constituency</b>	
8	Share of Assembly Constituency - (Vidhan Sabha) in State, District and Parliamentary Constituency - (Lok Sabha)	172
	<b>Socio-Economic Amenities (2011)</b>	
9	Access to Administrative Units   Agricultural, Manufacturing and Industrial Commodities   Demographic Indicators   Education   Health & Manpower   Drinking Water Supply   Sanitation   Entertainment and Recreations Infrastructure   Power   Food Allocation Distribution and Marketing of Agriculture Commodities Infrastructure   Transport and Road Infrastructure   Communication   Banking and Financial Services   Land Use   Irrigation Source	174-188
10	<b>Abbreviation &amp; Sources</b>	190-192
11	<b>Disclaimer</b>	194



## Location & Political Map



## Administrative Setup

### List of Village Panchayat & Intermediate Panchayat (Block) Name - 2011

Village Name	Village Panchayat Name	Intermediate Panchayat Name
Akalgarh (142)	Akalgarh	Jagadhri
Akbarpur (463)	Akbarpur	Mustafabad
Alahar (1)	Alahar	Radaur
Alipur (49)	Alipur	Radaur
Amloha (209)	Amloha	Radaur
Atawa (189)	Atawa	Radaur
Aurangabad (475)	Aurangabad	Jagadhri
Badanpuri (481)	Badanpuri	Mustafabad
Bagwali (36)	Bagwali	Radaur
Bahadurpur (162)	Bahadurpur	Jagadhri
Baindi (196)	Baindi	Radaur
Bakana (40)	Bakana	Radaur
Balsuha (176)	Balsuha	Mustafabad
Bapa (55)	Bapa	Radaur
Bapauli (52)	Bapauli	Radaur
Barheri (27)	Barheri	Radaur
Barsan (3)	Barsan	Radaur
Basantpur (200)	Basantpur	Radaur
Bhago Majra (188)	Bhago Majra	Radaur
Bhagwangarh (11)	Bhagwangarh(11)	Radaur
Bhagwanpur (12)	Bhagwanpur	Radaur
Bhogpur (171)	Bhogpur	Mustafabad
Bhut Majra (473)	Bhut Majra	Jagadhri
Bir Balsuha (177)	Bir Balsuha	Mustafabad
Bubka (53)	Bubka	Radaur
Chamrori (54)	Chamrori	Radaur
Chhari (199)	Chhari	Radaur
Chhota Bass (43)	Chhota Bass	Radaur
Damla (484)	Damla	Jagadhri

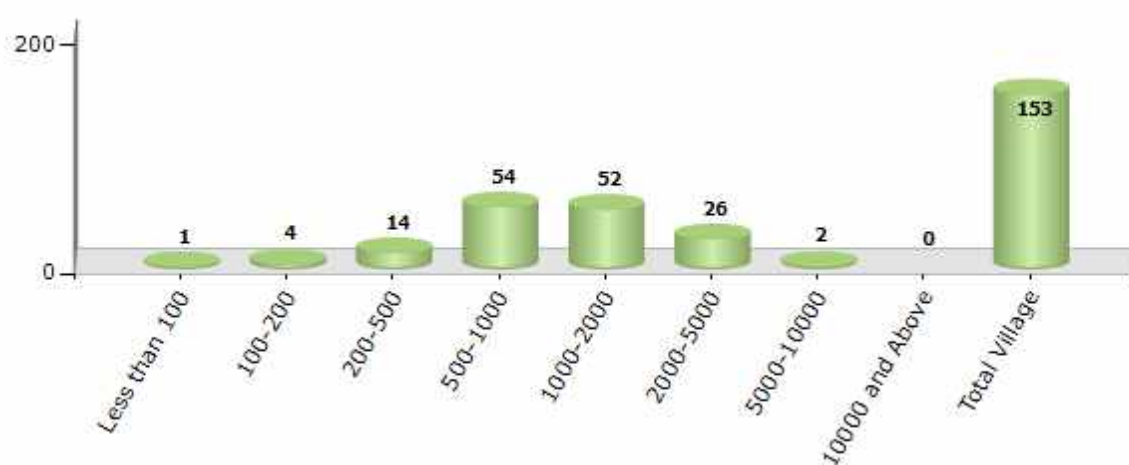
Contd....

## Demographics

### Number of Villages by Population Size - 2011

Less than 100	100-200	200-500	500-1000	1000-2000	2000-5000	5000-10000	10000 and Above	Total Village
1	4	14	54	52	26	2	0	153

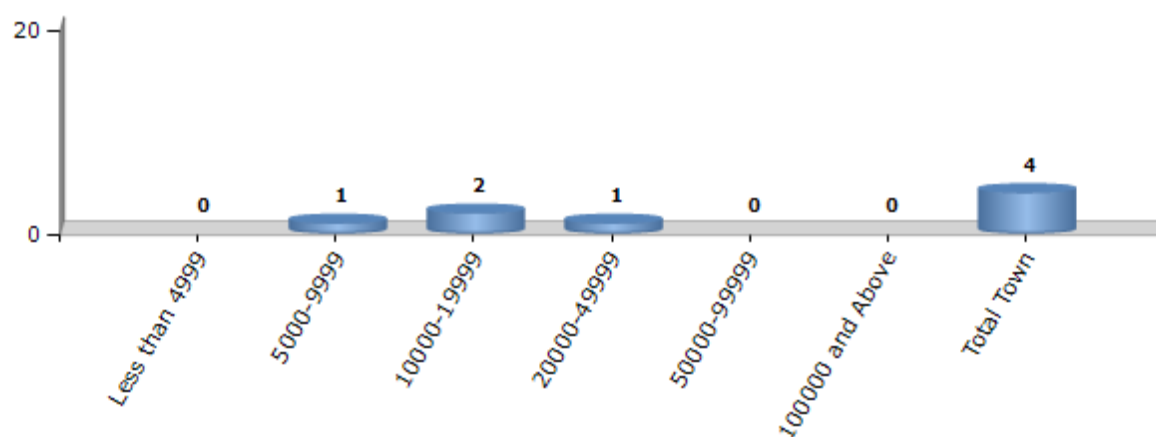
Number of Villages by Population Size - 2011



### Number of Towns by Population Size - 2011

Less than 4999	5000-9999	10000-19999	20000-49999	50000-99999	100000 and Above	Total Town
0	1	2	1	0	0	4

Number of Towns by Population Size - 2011



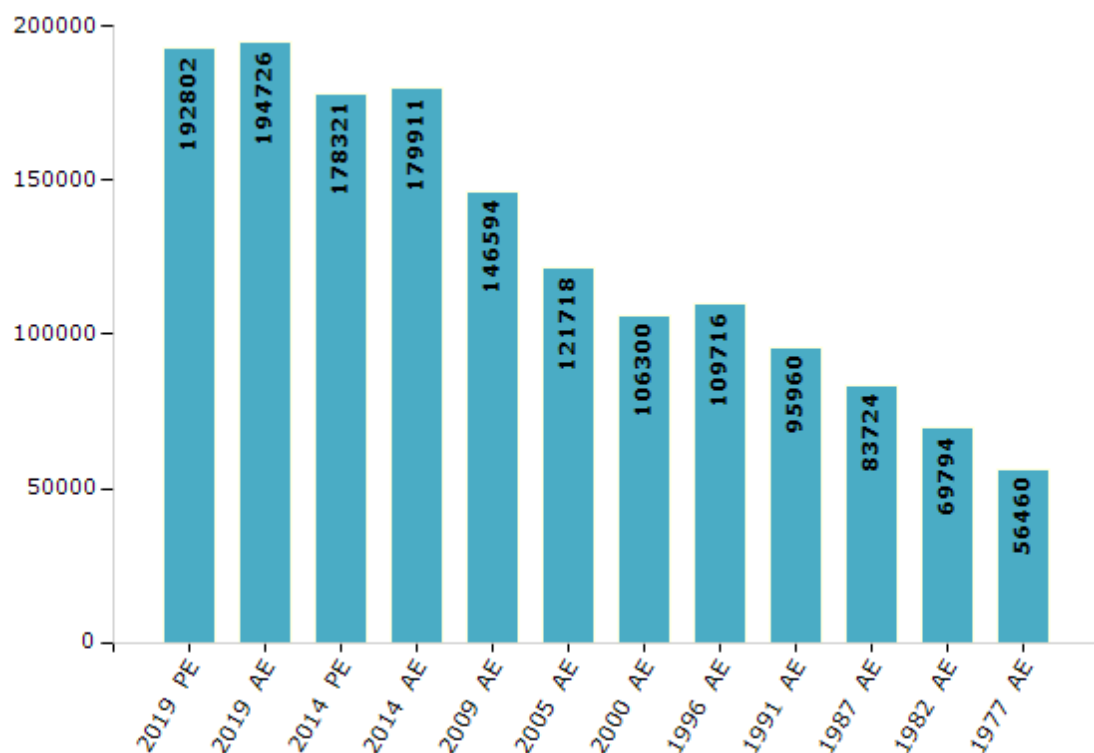
## Electoral Features

### Electors by Male & Female

Year	Male	Female	Others	Total
2019 PE	103630	89170	2	192802
2019 AE	104230	90496	0	194726
2014 PE	96211	82110	0	178321
2014 AE	96897	83014	0	179911
2009 PE	-	-	-	-
2009 AE	81037	65557	-	146594
2005 AE	65455	56263	-	121718
2004 PE	-	-	-	-
2000 AE	57796	48504	-	106300

Year	Male	Female	Others	Total
1999 PE	-	-	-	-
1996 AE	58458	51258	-	109716
1991 AE	52661	43299	-	95960
1987 AE	44732	38992	-	83724
1982 AE	36946	32848	-	69794
1977 AE	29827	26633	-	56460
1972 AE	-	-	-	-
1968 AE	-	-	-	-
1967 AE	-	-	-	-

Number of Electors



**Note :** AE : Assembly Election, PE : Assembly Segment of Parliamentary Election



## Historical Summary Election Results

### Summary Result of Assembly Election - 2014

Candidate Name	Party	Votes	Votes %
Shyam Singh	BJP	67076	45.5
Raj Kumar Bubka	INLD	28369	19.24
Subhash Chaudhry	INC	19184	13.01
Sanjay Kumar	BSP	10594	7.19
Mohit Kait	IND	7732	5.24
Ajay Pal	IND	5402	3.66
Rishi Pal	IND	3850	2.61
Kuldeep Singh S/O Jai Singh	HRKD	1329	0.9
Balwant	CPI	928	0.63
Rajinder Kumar	BSCP	598	0.41
Sandeep Kumar	IND	519	0.35
Kuldeep Singh S/O Sadha Singh	HaLP	332	0.23
Ravi	HJCPV	313	0.21
Ranjeet Singh	IND	291	0.2
Satish Kumar	SP	279	0.19
Yadwinder Singh	RasLP	127	0.09
	NOTA	496	0.34

## Polling Station Level Election Results

### Number and Name of Polling Stations (PS) (2019 AE)

Number of Polling Stations	Name of Polling Stations	Number of Polling Stations	Name of Polling Stations
1	Govt. Primary School, Fatehpur	22	Govt. Primary School, Kheri Rangran
2	Govt. Sr. Sec. School, Saran	23	Govt. High School, Sasauli
3	Govt. Sr. Sec. School, Saran	24	Govt. Primary School, Sasauli
4	Govt. Sr. Sec. School, Saran	25	D.A.V. High School, Jagadhri Workshop
5	Govt. Primary School, Kulpur	26	D.A.V. High School, Jagadhri Workshop
6	Govt. Primary School, Faridpur	27	D.A.V. High School, Jagadhri Workshop
7	Govt. Primary School, Daulatpur Maliyan	28	Ramkrishana High School, Kansapur
8	Govt. High School, Uncha Chandana	29	Ramkrishana High School, Kansapur
9	Govt. High School, Uncha Chandana	30	Shivanand Parveen Public School, Kansapur
10	Govt. High School, Uncha Chandana	31	Shivanand Parveen Public School, Kansapur
11	Govt. Middle School, Kazi Bans	32	Rama Krishna Param Hansh High School, Kansapur
12	Govt. Middle School, Kabulpur	33	Rama Krishna Param Hansh High School, Kansapur
13	Govt. Middle School, Golani	34	Govt. Primary School, Kansapur
14	Govt. Middle School, Golani	35	Govt. Primary School, Kansapur
15	Govt. Primary School, Akbarpur	36	Govt. Girls Middle School (Bank Colony), Kansapur
16	Govt. Primary School, Akbarpur	37	Govt. Girls Middle School (Bank Colony), Kansapur
17	Govt. Primary School, Hasanpur	38	Govt. Girls Middle School (Bank Colony), Kansapur
18	Govt. High School, Mandeberi	39	Bal Bhawan School, Kansapur
19	Govt. High School, Mandeberi	40	Bal Bhawan School, Kansapur
20	Govt. Middle School, Sudhail	41	Community Center (Near Bal Bhawan), Kansapur
21	Govt. Primary School, Sudhal	42	Holy Mother School, Kansapur

Contd....

## Polling Station Level Election Results

### Polling Station-wise Votes Secured by Overall Top Five Parties in Radaur Assembly in Assembly Election (AE) under Kurukshetra Parliamentary Constituency in Haryana (2019)

No. of Polling Station	Winner - Bishan Lal (INC)	Runner-up - Karan Dev (BJP)	3rd - Mahipal Singh (BSP)	4th - Manga Ram (JNJP)	5th - Rajbeer (INLD)	NOTA	Other	Total Votes Secured
36	88	192	76	7	16	8	11	398
37	124	184	55	6	38	2	11	420
38	158	319	82	11	37	7	7	621
39	76	308	41	8	18	7	9	467
40	207	408	39	22	15	13	9	713
41	98	289	28	7	16	9	7	454
42	105	323	58	7	19	6	10	528
43	108	337	68	4	31	11	11	570
44	61	210	39	7	10	3	3	333
45	78	259	93	13	13	5	15	476
46	97	311	46	8	20	6	16	504
47	104	303	29	5	18	1	7	467
48	89	254	48	5	9	2	10	417
49	152	149	27	18	26	5	17	394
50	130	148	6	12	28	12	11	347
51	48	59	5	0	8	2	18	140
52	125	149	11	5	24	3	9	326
53	79	201	7	8	11	4	5	315
54	90	234	4	7	17	9	2	363
55	157	336	17	7	10	7	7	541
56	185	404	26	18	21	9	17	680
57	136	236	38	14	23	11	9	467
58	113	245	18	2	21	5	11	415
59	171	376	182	10	12	13	12	776
60	134	342	6	5	16	7	10	520
61	214	353	25	16	15	9	17	649
62	284	305	72	13	15	4	6	699
63	279	150	333	21	2	6	19	810
64	80	313	128	6	53	6	13	599
65	201	200	150	110	5	9	6	681
66	298	261	97	91	14	4	12	777
67	106	91	116	2	3	0	50	368
68	226	102	154	25	2	1	26	536
69	142	53	105	64	1	3	16	384
70	483	337	12	54	9	1	22	918

Contd....

## Polling Station Level Election Results

**Winner, Runner-up and 3rd Party Position & Winning Margin According to Polling Stations in Radaur Assembly in Assembly Election (AE) under Kurukshetra Parliamentary Constituency in Haryana (2019)**

Polling Station Number	Winner Party	Winner Votes (%)	Runner-up Party	Runner-up Votes (%)	Winning Margin Votes (%)	Third Party	Third Party Votes (%)	Other Votes (%)
71	INC	258 (39.27)	BSP	237 (36.07)	21 (3.2)	BJP	119 (18.11)	43 (6.54)
72	BSP	334 (39.39)	INC	275 (32.43)	59 (6.96)	BJP	163 (19.22)	76 (8.96)
73	BJP	285 (41.01)	INC	252 (36.26)	33 (4.75)	BSP	96 (13.81)	62 (8.92)
74	INC	184 (48.17)	BJP	122 (31.94)	62 (16.23)	BSP	36 (9.42)	40 (10.47)
75	INC	268 (52.34)	BJP	165 (32.23)	103 (20.11)	JNJP	24 (4.69)	55 (10.74)
76	INC	186 (34.7)	BJP	157 (29.29)	29 (5.41)	BSP	122 (22.76)	71 (13.25)
77	INC	481 (56.72)	BJP	267 (31.49)	214 (25.23)	JNJP	47 (5.54)	53 (6.25)
78	INC	207 (56.71)	BJP	123 (33.7)	84 (23.01)	JNJP	12 (3.29)	23 (6.3)
79	BSP	264 (50.77)	INC	157 (30.19)	107 (20.58)	BJP	46 (8.85)	53 (10.19)
80	BJP	176 (37.29)	INC	156 (33.05)	20 (4.24)	JNJP	69 (14.62)	71 (15.04)
81	INC	294 (33.41)	BJP	267 (30.34)	27 (3.07)	JNJP	256 (29.09)	63 (7.16)
82	JNJP	358 (41.15)	INC	258 (29.66)	100 (11.49)	BJP	177 (20.34)	77 (8.85)
83	INC	283 (50.99)	BJP	123 (22.16)	160 (28.83)	JNJP	95 (17.12)	54 (9.73)
84	INC	391 (39.94)	BJP	279 (28.5)	112 (11.44)	BSP	160 (16.34)	149 (15.22)
85	BJP	220 (33.43)	INC	201 (30.55)	19 (2.88)	BSP	103 (15.65)	134 (20.36)
86	INC	383 (57.42)	BJP	191 (28.64)	192 (28.78)	JNJP	53 (7.95)	40 (6)
87	BSP	183 (35.06)	INC	167 (31.99)	16 (3.07)	JNJP	105 (20.11)	67 (12.84)
88	INC	326 (42.73)	BJP	250 (32.77)	76 (9.96)	JNJP	83 (10.88)	104 (13.63)
89	BJP	386 (47.77)	INC	271 (33.54)	115 (14.23)	BSP	95 (11.76)	56 (6.93)
90	INC	150 (34.88)	BJP	143 (33.26)	7 (1.62)	BSP	87 (20.23)	50 (11.63)
91	BSP	262 (57.84)	BJP	91 (20.09)	171 (37.75)	INC	68 (15.01)	32 (7.06)
92	BJP	270 (39.19)	INC	261 (37.88)	9 (1.31)	BSP	118 (17.13)	40 (5.81)
93	BSP	191 (42.26)	BJP	148 (32.74)	43 (9.52)	INC	86 (19.03)	27 (5.97)
94	BJP	195 (45.24)	INC	152 (35.27)	43 (9.97)	BSP	24 (5.57)	60 (13.92)
95	INC	317 (46.69)	BJP	246 (36.23)	71 (10.46)	BSCP	30 (4.42)	86 (12.67)
96	BSP	223 (47.15)	INC	107 (22.62)	116 (24.53)	JNJP	92 (19.45)	51 (10.78)
97	BJP	254 (43.87)	INC	169 (29.19)	85 (14.68)	JNJP	87 (15.03)	69 (11.92)
98	BSP	301 (38.34)	INC	294 (37.45)	7 (0.89)	BJP	129 (16.43)	61 (7.77)
99	INC	251 (47.36)	BJP	132 (24.91)	119 (22.45)	BSP	91 (17.17)	56 (10.57)
100	INC	283 (52.12)	BJP	185 (34.07)	98 (18.05)	BSP	40 (7.37)	35 (6.45)
101	INC	281 (35.39)	BSP	206 (25.94)	75 (9.45)	BJP	126 (15.87)	181 (22.8)
102	INC	228 (36.42)	BJP	197 (31.47)	31 (4.95)	BSP	142 (22.68)	59 (9.42)
103	BJP	253 (45.1)	INC	204 (36.36)	49 (8.74)	BSP	83 (14.8)	21 (3.74)
104	BJP	190 (42.22)	INC	137 (30.44)	53 (11.78)	BSP	104 (23.11)	19 (4.22)
105	BSP	393 (48.22)	INC	184 (22.58)	209 (25.64)	BJP	161 (19.75)	77 (9.45)

Contd....

## Socio-Economic Amenities - Rural

### Access to Education Facilities

Particulars	Number of Villages (% of Population)				
	Available	Not Available	If Not Available (Distance of Nearest Facility)		
			A	B	C
Govt. Primary School	147 (99)	6 (1)	3 (0)	1 (0)	0 (0)
Private Primary School	34 (36)	119 (64)	1 (0)	0 (0)	0 (0)
Govt. Middle School	88 (75)	65 (25)	50 (18)	7 (2)	1 (0)
Private Middle School	24 (30)	129 (70)	2 (1)	1 (0)	0 (0)
Govt. Secondary School	36 (43)	117 (57)	78 (37)	24 (12)	1 (0)
Private Secondary School	17 (25)	136 (75)	7 (3)	2 (1)	0 (0)
Govt. Senior Secondary School	12 (20)	141 (80)	71 (38)	45 (29)	4 (2)
Private Senior Secondary School	5 (8)	148 (92)	11 (5)	6 (4)	1 (0)
Govt. Arts and Science Degree College	0 (0)	153 (100)	4 (3)	7 (5)	15 (10)
Private Arts and Science Degree College	0 (0)	153 (100)	12 (10)	77 (45)	38 (28)
Govt. Engineering College	0 (0)	153 (100)	0 (0)	3 (3)	5 (3)
Private Engineering College	2 (2)	151 (98)	10 (7)	86 (56)	47 (28)
Govt. Medicine College	0 (0)	153 (100)	0 (0)	4 (2)	17 (10)
Private Medicine College	0 (0)	153 (100)	3 (4)	41 (22)	88 (62)
Govt. Management Institute	0 (0)	153 (100)	1 (0)	7 (7)	4 (3)
Private Management Institute	3 (2)	150 (98)	10 (9)	70 (45)	58 (33)
Govt. Polytechnic	1 (4)	152 (96)	2 (3)	5 (4)	17 (12)
Private Polytechnic	0 (0)	153 (100)	19 (10)	64 (35)	45 (31)
Govt. Vocational Training School/ITI	0 (0)	153 (100)	3 (3)	36 (23)	100 (66)
Private Vocational Training School/ITI	1 (1)	152 (99)	2 (1)	1 (0)	10 (6)
Govt. Non Formal Training Centre	0 (0)	153 (100)	4 (4)	22 (15)	87 (56)
Private Non Formal Training Centre	0 (0)	153 (100)	0 (0)	14 (7)	26 (18)
Govt. School For Disabled	0 (0)	153 (100)	4 (4)	36 (22)	113 (74)
Private School For Disabled	0 (0)	153 (100)	0 (0)	0 (0)	0 (0)
Government Others	0 (0)	153 (100)	0 (0)	0 (0)	0 (0)
Private Others	0 (0)	153 (100)	0 (0)	0 (0)	0 (0)

Note : Distance A : Less than 5 km; B : Between 5-10 km; C : 10+ km.; Source : Data Analysis is based on 2011 Census.

## DISCLAIMER

The Terms of Use and Disclaimer of Datanet India Private Limited (hereinafter referred to as "Datanet") for use of this analysis report of **Radaur Assembly Constituency (Radaur Vidhan Sabha)** :-

1. **Assembly Factbook™** is a Registered Trade Mark owned by Datanet.
2. All the maps are sketched and graphical representation only and have not been drawn to the scale and also not to represent the actual geographical area or boundary of the unit.
3. The data for the aforesaid analysis is based on authentic sources and has been culled from the various publications of Census, CSO and NSSO for district and block level data, various central and state government departments, Central & State Elections Commissions and the concerned Returning Officers' releases, Electoral Rolls, Election results and allied publications, internal assessment, surveys, estimates and analysis. Therefore, certain adjustment of data at micro level may have been done to arrive closer to the macro data.
4. Data have been provided on an "As Is" and "As AVAILABLE" basis
5. The colours shown in the maps or diagram and charts of a particular party, alliance or AC are indicative and do not represent them.
6. This publication which includes maps, sheets, graphs and data would be the property under copyright of Datanet only. The user may use these for its internal study, analysis and research purposes. It's public display, re-selling or any commercial uses by the user are not allowed.
7. Datanet has taken due care and caution in compilation and processing of data and allied information, but does not guarantee the accuracy, adequacy or completeness of any information/analysis and will be not responsible for any errors or omissions or for the results obtained from the use of such information/analysis.
8. All the contents for the publication have been culled from various authentic sources and Datanet reasonably believes such sources to be reliable, but does not make any representations, express or implied as to the accuracy or fitness of use of such information. The information or contents of the information/analysis do not constitute advice and should not be relied upon in making (or refraining from making) any decision. Any reliance placed upon the information provided by Datanet is the sole responsibility and strictly at the user's risk.
9. In no event will Datanet be liable for any damages (including, without limitation, damages for loss of business projects, or loss of profits) arising in contract, tort or otherwise from the use of or inability to use any of its contents, or from any action taken (or refrained from being taken) as a result of using the analysis or any of its contents. Datanet its directors, owners, editors, officials, employees, distributor and agents or any associate will not be liable for any errors in the information contained or any consequences arising from the use of the contents of the provided information/analysis.
10. If any provision of these terms and conditions is held invalid or illegal or unenforceable for any reason by any court of competent jurisdiction, such provision shall be severed and the remainder of provisions of the terms and conditions shall continue in full force and effect as if the Term of Use had been executed with the invalid, illegal or unenforceable provision eliminated.
11. If there are any discrepancies in the information provided, please bring it to attention of Datanet for suitable rectification measures.



**Buy Online This Complete Book At  
Datanet India eBooks Store**

**[www.indiastatpublications.com](http://www.indiastatpublications.com)**

**or go directly at**

**[http://www.indiastatpublications.com/  
Assembly\\_factbook/Haryana/Kurukshetra/ Radaur](http://www.indiastatpublications.com/Assembly_factbook/Haryana/Kurukshetra/Radaur)**

 **india**stat**elections**

ISBN : 978-93-5293-535-2



9 789352 935352