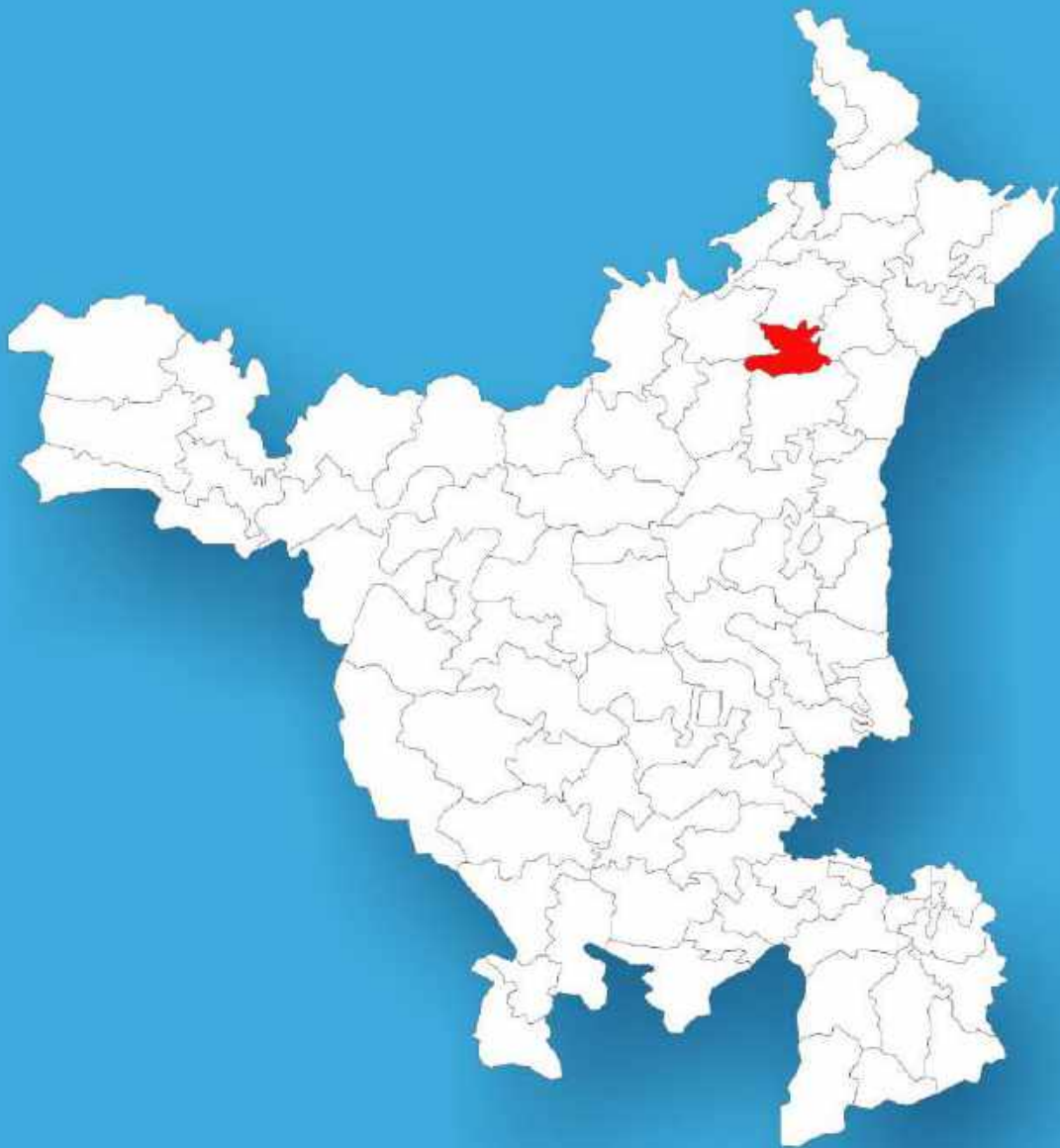




Haryana

# Assembly Factbook™

Thanesar Assembly Constituency



Key Electoral Data of Thanesar  
Assembly Constituency (Vidhan Sabha)

Haryana  
**Assembly Factbook**<sup>TM</sup>  
Thanesar Assembly Constituency



Thanesar Vidhan Sabha

## **Editor & Director**

Dr. R.K. Thukral

## **Research Editor**

Dr. Shafeeq Rahman

## **Compiled, Researched and Published by Datanet India Pvt. Ltd.**

D-100, 1st Floor,

Okhla Industrial Area, Phase-I,  
New Delhi- 110020.

Ph.: 91-11- 43580781-84

Email : support@indiastatpublications.com

Website : www.indiastatelections.com

## **Online Book Store :**

www.indiastatpublications.com

**Report No. :** AFB/HR-13-0125

**ISBN :** 978-93-5293-547-5

**First Edition :** January, 2018

**Eighth Updated Edition :** January, 2025

**Price :** Rs. 11500/-

US\$ 310

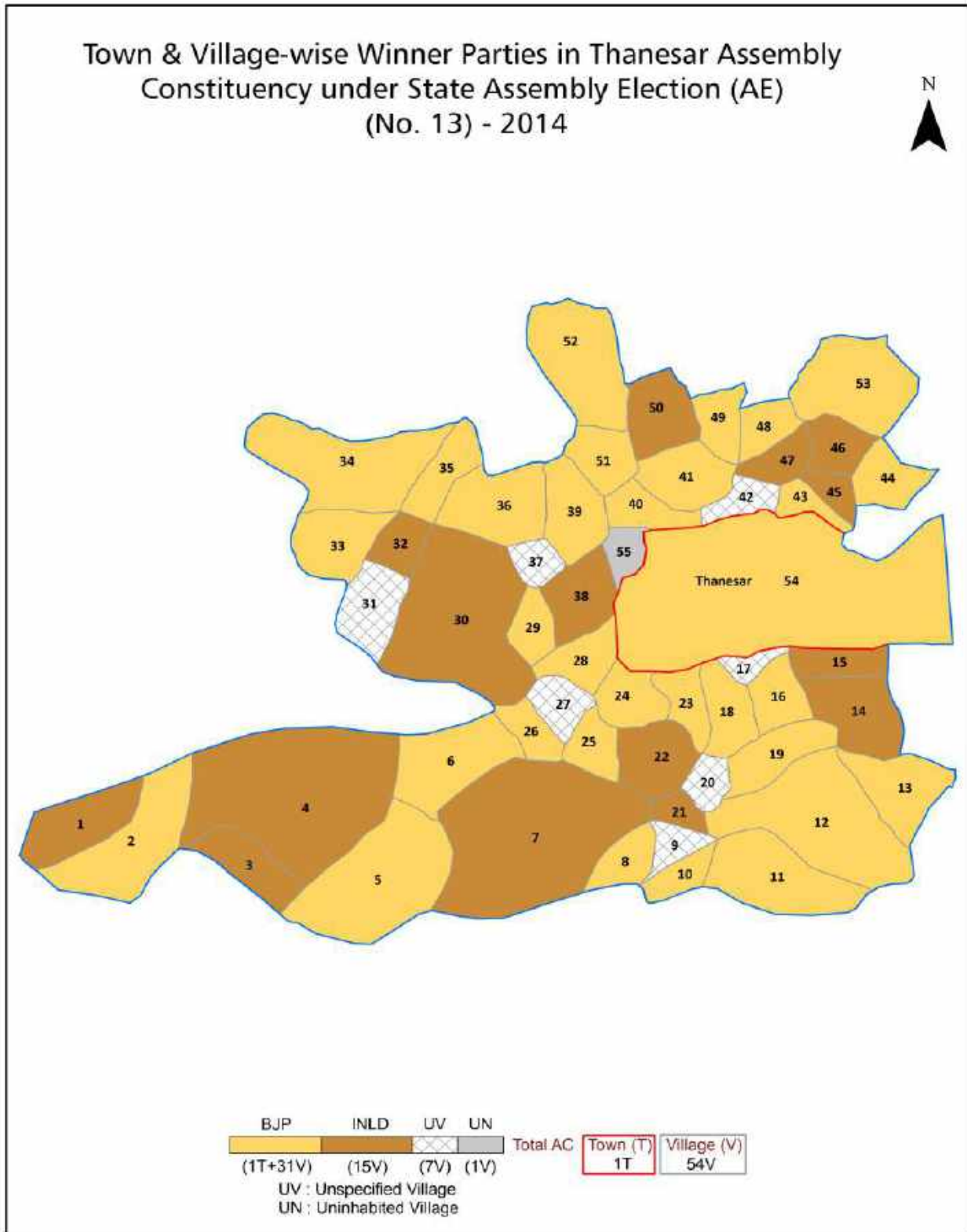
**© Datanet India Pvt. Ltd.**

All rights reserved. No part of this book may be reproduced, stored in a retrieval system or transmitted in any form or by any means, mechanical photocopying, photographing, scanning, recording or otherwise without the prior written permission of the publisher. Please refer to Disclaimer at page no. 171 for the use of this publication.

Printed in India

No.	Particulars	Page No.
	<b>Introduction</b>	
1	Assembly Constituency - (Vidhan Sabha) at a Glance   Features of Assembly as per Delimitation Commission of India (2008)	1-2
	<b>Location and Political Maps</b>	
2	Location Map   Boundaries of Assembly Constituency - (Vidhan Sabha) in District   Boundaries of Assembly Constituency under Parliamentary Constituency - (Lok Sabha)   Town & Village-wise Winner Parties- 2024-PE, 2024-AE, 2019-PE, 2019-AE, 2014-PE, 2014-AE, 2009-PE and 2009-AE	3-11
	<b>Administrative Setup (2011)</b>	
3	District   Sub-district   Towns   Villages   Inhabited Villages   Uninhabited Villages   Village Panchayat   Intermediate Panchayat	12-15
	<b>Demographics (2011)</b>	
4	Population   Households   Rural/Urban Population   Towns and Villages by Population Size   Sex Ratio (Total & 0-6 Years)   Religious Population   Social Population   Literacy Rate	16-17
	<b>Electoral Features</b>	
5	Important Dates of Last Elections Held   Electors by Gender   Service Electors   Voters   Voters Turnout   Polling Stations & Average Number of Electors per Polling Station   Electors by Age Group   Present Elected Representatives	18-23
	<b>Historical Summary Election Results</b>	
6	Vote Share of Major Parties   Winning Margin (Number & Percentage   Polarity of Parties   Summary Result of Assembly Segment of Parliamentary Elections 2024, 2019, 2014, 2009, 2004 and 1999   Summary Result of Assembly Elections 2024, 2019, 2014, 2009, 2005, 2000, 1996, 1991, 1987, 1982, 1977, 1972, 1968 and 1967	24-45
	<b>Polling Station Level Election Results</b>	
7	Name and Number of Polling Station 2024-PE, 2024-AE, 2019-PE, 2019-AE, 2014-PE, 2014-AE, 2009-PE and 2009-AE   Polling Station-wise Electors, Voters & Voters Turnout 2024-PE, 2024-AE, 2019-PE, 2019-AE, 2014-PE, 2014-AE, 2009-PE and 2009-AE   Polling Station wise Elections Results 2024-PE, 2024-AE, 2019-PE, 2019-AE, 2014-PE, 2014-AE, 2009-PE and 2009-AE	46-148
	<b>Share of Assembly Constituency</b>	
8	Share of Assembly Constituency - (Vidhan Sabha) in State, District and Parliamentary Constituency - (Lok Sabha)	149
	<b>Socio-Economic Amenities (2011)</b>	
9	Access to Administrative Units   Agricultural, Manufacturing and Industrial Commodities   Demographic Indicators   Education   Health & Manpower   Drinking Water Supply   Sanitation   Entertainment and Recreations Infrastructure   Power   Food Allocation Distribution and Marketing of Agriculture Commodities Infrastructure   Transport and Road Infrastructure   Communication   Banking and Financial Services   Land Use   Irrigation Source	151-165
10	<b>Abbreviation &amp; Sources</b>	167-169
11	<b>Disclaimer</b>	171

Location & Political Map



## Administrative Setup

### List of Village Panchayat & Intermediate Panchayat (Block) Name - 2011

Village Name	Village Panchayat Name	Intermediate Panchayat Name
Alampur (381)	Alampur (381)	Thanesar
Amargarh Majhara (377)	Amargarh Majhara (377)	Thanesar
Amin (33)	Amin (33)	Thanesar
Bagthala (422)	Bagthala (422)	Thanesar
Bahadurpur (401)	Bahadurpur (401)	Thanesar
Bahri (Part)(389)	Bahri (Part)(389)	Thanesar
Balahi (421)	Balahi (421)	Thanesar
Barna (24)	Barna (24)	Thanesar
Barwa (5)	Barwa (5)	Thanesar
Bhawani Khera (390)	Bhawani Khera (390)	Thanesar
Bir Amin (30)	Bir Amin (30)	Thanesar
Chander Bhanpur (372)	Chander Bhanpur (372)	Thanesar
Dabkheri (425)	Dabkheri (425)	Thanesar
Dara Kalan Thanesar (Part)(379)	Dara Kalan Thanesar (Part)(379)	Thanesar
Dara Khurd Thanesar (391)	Dara Khurd Thanesar (391)	Thanesar
Dhoda Kheri (400)	Dhoda Kheri (400)	Thanesar
Diyalpur (Part)(383)	Diyalpur (Part)(383)	Thanesar
Fattupur (31)	Fattupur (31)	Thanesar
Ghampur Kheri (388)	Ghampur Kheri (388)	Thanesar
Ghararsi (23)	Ghararsi (23)	Thanesar
Gulabgarh (426)	Gulabgarh (426)	Thanesar
Hansala (419)	Hansala (419)	Thanesar
Harrapur (392)	Harrapur (392)	Thanesar
Hathira (9)	Hathira (9)	Thanesar
Indbari (429)	Indbari (429)	Thanesar
Ishaqpur (29)	Ishaqpur (29)	Thanesar
Jinjarpur (22)	Jinjarpur (22)	Thanesar
Jogna Khera (387)	Jogna Khera (387)	Thanesar
Josar (428)	Josar (428)	Thanesar

Contd....

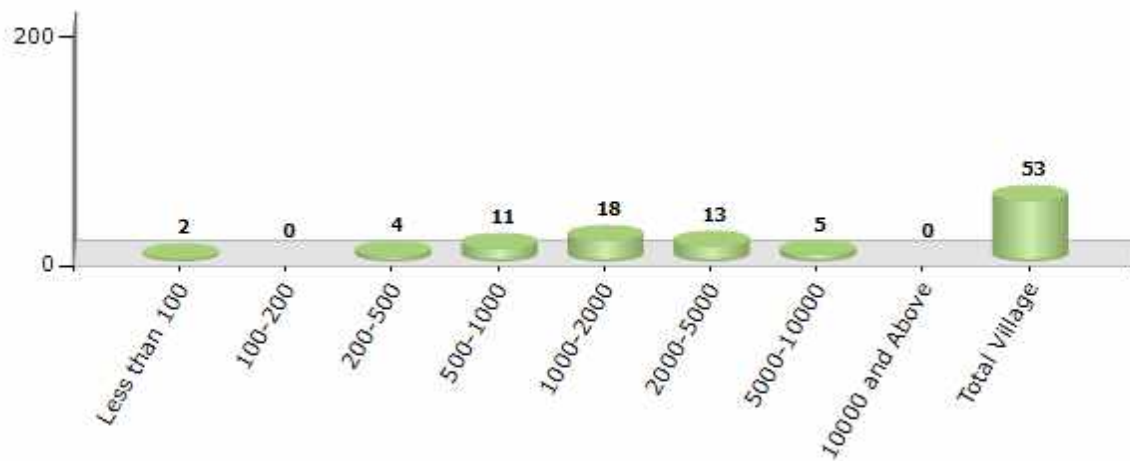


Demographics

Number of Villages by Population Size - 2011

Less than 100	100-200	200-500	500-1000	1000-2000	2000-5000	5000-10000	10000 and Above	Total Village
2	0	4	11	18	13	5	0	53

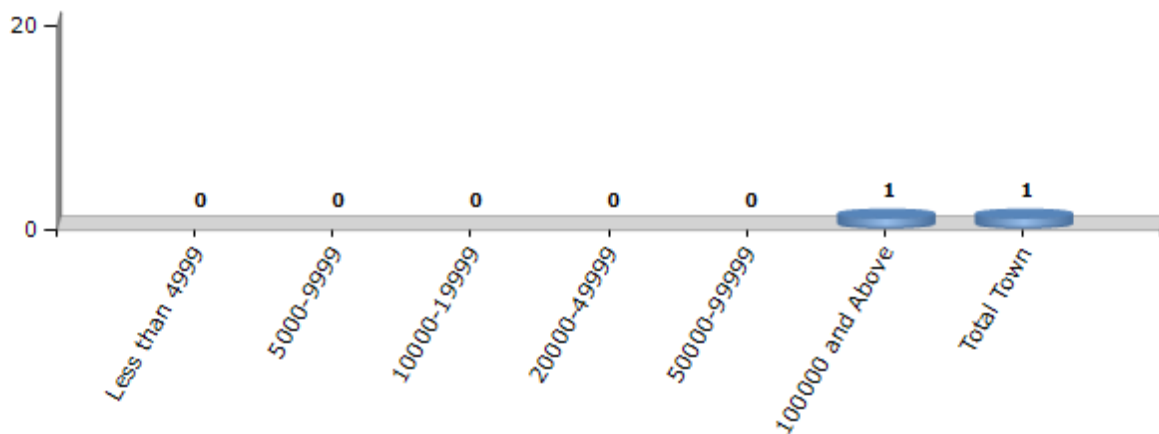
Number of Villages by Population Size - 2011



Number of Towns by Population Size - 2011

Less than 4999	5000-9999	10000-19999	20000-49999	50000-99999	100000 and Above	Total Town
0	0	0	0	0	1	1

Number of Towns by Population Size - 2011

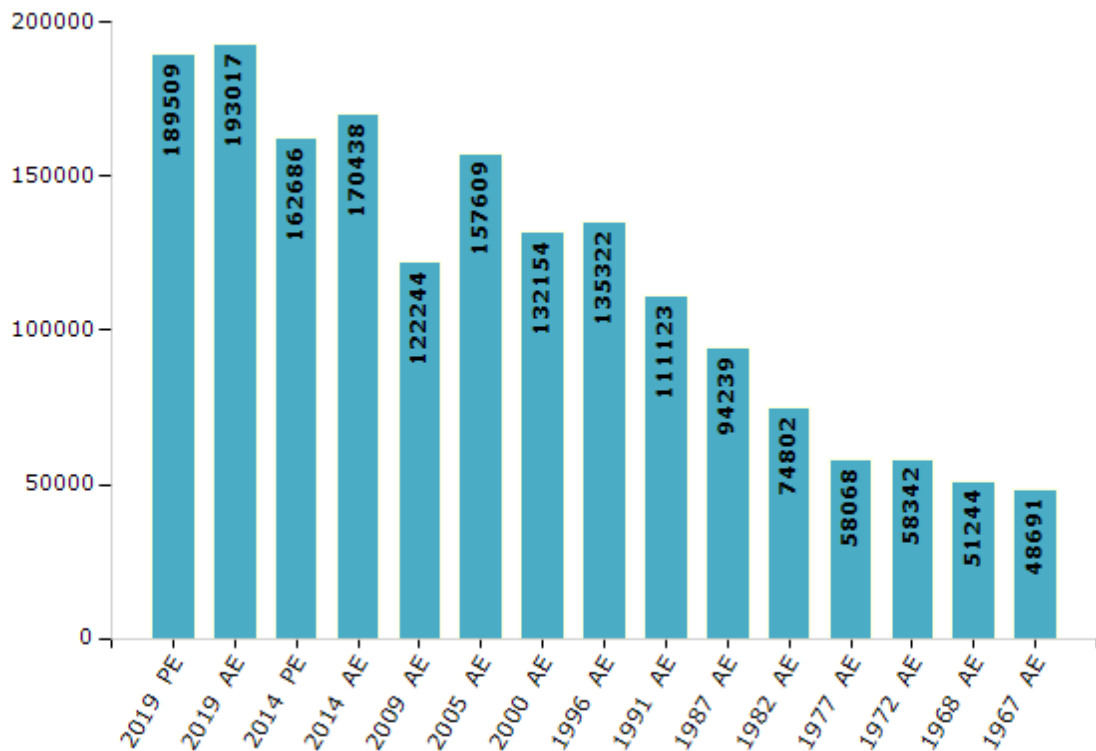


## Electoral Features

### Electors by Male & Female

Year	Male	Female	Others	Total	Year	Male	Female	Others	Total
2019 PE	99592	89917	0	189509	1999 PE	-	-	-	-
2019 AE	101147	91869	1	193017	1996 AE	72054	63268	-	135322
2014 PE	87066	75620	0	162686	1991 AE	60953	50170	-	111123
2014 AE	90667	79771	0	170438	1987 AE	49909	44330	-	94239
2009 PE	-	-	-	-	1982 AE	39452	35350	-	74802
2009 AE	65976	56268	-	122244	1977 AE	31150	26918	-	58068
2005 AE	85532	72077	-	157609	1972 AE	30817	27525	-	58342
2004 PE	-	-	-	-	1968 AE	27313	23931	-	51244
2000 AE	72327	59827	-	132154	1967 AE	-	-	-	48691

Number of Electors



Note : AE : Assembly Election, PE : Assembly Segment of Parliamentary Election

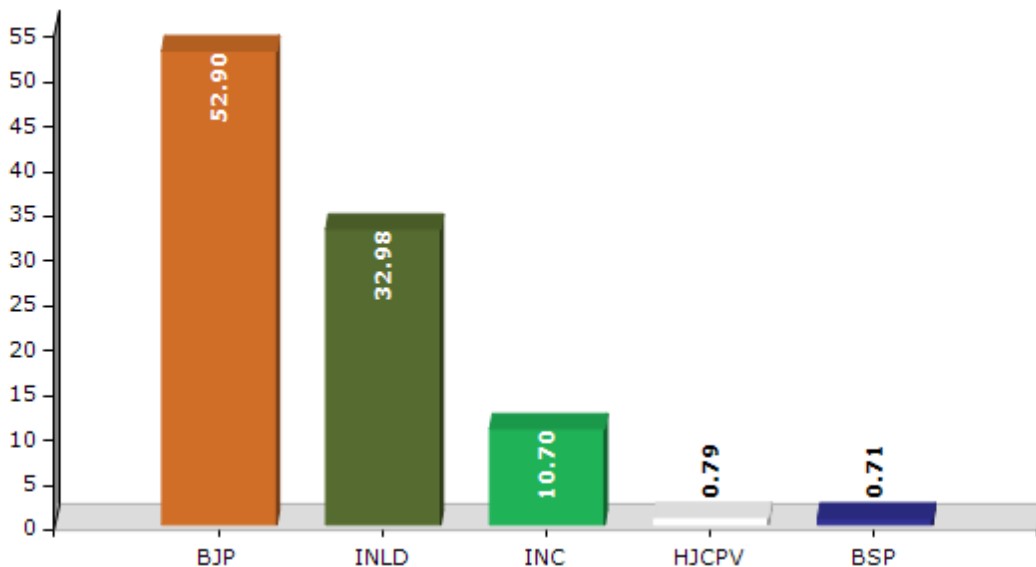


## Historical Summary Election Results

### Summary Result of Assembly Election - 2014

Candidate Name	Party	Votes	Votes %
Subhash Sudha	BJP	68080	52.9
Ashok Kumar Arora	INLD	42442	32.98
Pawan Garg	INC	13769	10.7
Rajesh Sharma	HJCPV	1017	0.79
Ashwani Malhotra	BSP	909	0.71
Vimal Kumar	IND	407	0.32
Chand Ram	IND	284	0.22
Rajesh Kumar	IND	259	0.2
Karm Singh	BMUP	257	0.2
Gurcharan Singh	SAD(M)	253	0.2
Goverdhan Dass	IND	114	0.09
Ravinder Kumar	SMBHP	110	0.09
Som Nath	HaLP	106	0.08
Ashok Kumar	IND	44	0.03
	NOTA	655	0.51

Votes Percentage of Top Parties - 2014



## Polling Station Level Election Results

### Number and Name of Polling Stations (PS) (2019 AE)

Number of Polling Stations	Name of Polling Stations	Number of Polling Stations	Name of Polling Stations
1	Govt. Primary School, Hansala	22	Govt. Sen Sec. School, Balahi
2	Govt. Primary School, Malkpur	23	Govt. Primary School, Bagthala
3	Govt. Middle School, Bahadurpura	24	Govt. Primary School, Bagthala
4	Govt. Middle School, Bahadurpura	25	Govt. Primary School, Samaspur
5	Govt. Primary School, Dodakheri	26	Govt. Primary School, Samaspur
6	Govt. Primary School, Hariapur	27	Govt. Primary School, Mundakhera
7	Govt. Sen. Sec. School, Rattandera	28	Govt. Sen. Sec. School, Jausar
8	Govt. Middle School, Sirsala	29	Govt. Sen. Sec. School, Jausar
9	Govt. Middle School, Sirsala	30	Govt. Primary School, Jausar
10	Govt. Middle School, Kaserla	31	Govt. Primary School, Jausar
11	Govt. Girls Sr. Sec. School, Partapgarh	32	Govt. Primary School, Jausar
12	Govt. Girls Sr. Sec. School, Partapgarh	33	Govt. Primary School, Bahri
13	Govt. Middle School, Kheri Markanda	34	Govt. Primary School, Bahri
14	Govt. Middle School, Kheri Markanda	35	Govt. Middle School, Bahri
15	Govt. Primary School Kheri Markanda	36	Janta Sen. Sec. School, Thanesar
16	Govt. Primary School, Amargarh Majhara	37	Janta Sen. Sec. School, Thanesar
17	Govt. Middle School, Bhiwani Khera	38	Janta Sen. Sec. School, Thanesar
18	Govt. Primary School, Jogna Khera	39	Janta Sen. Sec. School, Thanesar
19	Govt. Primary School, Ghamurkheri	40	Janta Sen. Sec. School, Thanesar
20	Govt. High School, Dabkheri	41	Janta Sen. Sec. School, Thanesar
21	Govt. High School, Dabkheri	42	Mahant Prabhat Puri Sen. Sec. School, Thanesar

Contd....

## Polling Station Level Election Results

### Polling Station-wise Votes Secured by Overall Top Five Parties in Thanesar Assembly in Assembly Election (AE) under Kurukshetra Parliamentary Constituency in Haryana (2019)

No. of Polling Station	Winner - Subhash Sudha (BJP)	Runner-up - Ashok Kumar Arora (INC)	3rd - Parveen Choudhary (IND)	4th - Yogesh Kumar (JNJP)	5th - Naveen Kumar (BSP)	NOTA	Other	Total Votes Secured
36	326	327	9	1	7	5	3	678
37	251	171	14	1	3	2	7	449
38	412	289	36	2	2	4	13	758
39	376	319	27	1	4	2	8	737
40	402	380	61	4	6	10	14	877
41	323	375	60	5	17	11	13	804
42	240	328	150	2	4	7	16	747
43	204	361	77	1	7	3	14	667
44	309	483	55	1	2	5	23	878
45	255	229	106	4	2	4	19	619
46	332	397	91	0	17	9	41	887
47	363	423	29	3	12	14	21	865
48	499	295	7	4	6	4	8	823
49	6	25	3	0	0	1	0	35
50	251	494	35	0	37	4	17	838
51	153	130	4	4	1	2	3	297
52	386	371	10	1	4	5	11	788
53	286	233	16	0	4	4	5	548
54	382	317	13	2	2	5	17	738
55	429	372	16	2	3	7	20	849
56	394	385	36	6	5	11	11	848
57	426	333	27	5	5	6	11	813
58	433	282	22	8	14	11	6	776
59	354	338	16	2	1	5	4	720
60	224	174	13	1	0	1	4	417
61	344	260	10	6	7	5	5	637
62	342	273	28	4	4	8	8	667
63	320	261	56	1	5	8	10	661
64	322	309	5	8	2	6	9	661
65	273	161	2	0	1	2	11	450
66	202	245	13	2	2	5	2	471
67	264	205	10	4	1	9	6	499
68	491	313	19	3	3	10	15	854
69	271	192	19	8	3	4	24	521
70	236	137	4	6	0	1	10	394

Contd....

## Polling Station Level Election Results

### Winner, Runner-up and 3rd Party Position & Winning Margin According to Polling Stations in Thanesar Assembly in Assembly Election (AE) under Kurukshetra Parliamentary Constituency in Haryana (2019)

Polling Station Number	Winner Party	Winner Votes (%)	Runner-up Party	Runner-up Votes (%)	Winning Margin Votes (%)	Third Party	Third Party Votes (%)	Other Votes (%)
71	BJP	394 (50.06)	INC	290 (36.85)	104 (13.21)	IND (PC)	24 (3.05)	79 (10.04)
72	BJP	444 (56.78)	INC	252 (32.23)	192 (24.55)	IND (PC)	35 (4.48)	51 (6.52)
73	BJP	523 (60.25)	INC	319 (36.75)	204 (23.5)	IND (PC)	7 (0.81)	19 (2.19)
74	BJP	204 (58.79)	INC	122 (35.16)	82 (23.63)	IND (PC)	12 (3.46)	9 (2.59)
75	BJP	363 (53.3)	INC	280 (41.12)	83 (12.18)	IND (PC)	17 (2.5)	21 (3.08)
76	BJP	459 (51.11)	INC	380 (42.32)	79 (8.79)	IND (PC)	19 (2.12)	40 (4.45)
77	INC	420 (61.58)	BJP	235 (34.46)	185 (27.12)	IND (PC)	9 (1.32)	18 (2.64)
78	INC	300 (55.15)	BJP	221 (40.63)	79 (14.52)	IND (PC)	11 (2.02)	12 (2.21)
79	INC	277 (46.55)	BJP	275 (46.22)	2 (0.33)	IND (PC)	24 (4.03)	19 (3.19)
80	BJP	304 (46.41)	INC	303 (46.26)	1 (0.15)	IND (PC)	32 (4.89)	16 (2.44)
81	INC	317 (48.84)	BJP	281 (43.3)	36 (5.54)	IND (PC)	44 (6.78)	7 (1.08)
82	BJP	325 (45.58)	INC	324 (45.44)	1 (0.14)	IND (PC)	40 (5.61)	24 (3.37)
83	INC	328 (55.97)	BJP	222 (37.88)	106 (18.09)	IND (PC)	13 (2.22)	23 (3.92)
84	INC	362 (54.11)	BJP	274 (40.96)	88 (13.15)	IND (PC)	10 (1.49)	23 (3.44)
85	INC	338 (44.77)	BJP	321 (42.52)	17 (2.25)	IND (PC)	68 (9.01)	28 (3.71)
86	BJP	349 (49.86)	INC	292 (41.71)	57 (8.15)	IND (PC)	15 (2.14)	44 (6.29)
87	BJP	315 (53.75)	INC	210 (35.84)	105 (17.91)	IND (PC)	40 (6.83)	21 (3.58)
88	BJP	634 (62.04)	INC	250 (24.46)	384 (37.58)	IND (PC)	90 (8.81)	48 (4.7)
89	BJP	318 (58.67)	INC	129 (23.8)	189 (34.87)	IND (PC)	77 (14.21)	18 (3.32)
90	BJP	252 (48.09)	INC	149 (28.44)	103 (19.65)	IND (PC)	105 (20.04)	18 (3.44)
91	BJP	218 (57.07)	INC	123 (32.2)	95 (24.87)	IND (PC)	27 (7.07)	14 (3.66)
92	BJP	403 (52.89)	INC	310 (40.68)	93 (12.21)	IND (PC)	18 (2.36)	31 (4.07)
93	BJP	539 (56.32)	INC	324 (33.86)	215 (22.46)	IND (PC)	56 (5.85)	38 (3.97)
94	BJP	407 (52.05)	INC	320 (40.92)	87 (11.13)	IND (PC)	26 (3.32)	29 (3.71)
95	BJP	397 (52.1)	INC	277 (36.35)	120 (15.75)	IND (PC)	54 (7.09)	34 (4.46)
96	INC	340 (51.67)	BJP	290 (44.07)	50 (7.6)	IND (PC)	16 (2.43)	12 (1.82)
97	INC	413 (53.71)	BJP	305 (39.66)	108 (14.05)	IND (PC)	32 (4.16)	19 (2.47)
98	BJP	312 (48.45)	INC	234 (36.34)	78 (12.11)	IND (PC)	59 (9.16)	39 (6.06)
99	INC	282 (56.85)	BJP	178 (35.89)	104 (20.96)	IND (PC)	9 (1.81)	27 (5.44)
100	INC	315 (53.75)	BJP	244 (41.64)	71 (12.11)	IND (PC)	10 (1.71)	17 (2.9)
101	INC	120 (44.44)	BJP	111 (41.11)	9 (3.33)	IND (PC)	24 (8.89)	15 (5.56)
102	INC	367 (53.42)	BJP	263 (38.28)	104 (15.14)	IND (PC)	42 (6.11)	15 (2.18)
103	INC	266 (55.07)	BJP	173 (35.82)	93 (19.25)	IND (PC)	26 (5.38)	18 (3.73)
104	BJP	373 (51.1)	INC	277 (37.95)	96 (13.15)	IND (PC)	47 (6.44)	33 (4.52)
105	BJP	281 (46.91)	INC	246 (41.07)	35 (5.84)	IND (PC)	29 (4.84)	43 (7.18)

Contd....

## Socio-Economic Amenities - Rural

### Access to Education Facilities

Particulars	Number of Villages (% of Population)				
	Available	Not Available	If Not Available (Distance of Nearest Facility)		
			A	B	C
Govt. Primary School	49 (98)	4 (2)	3 (1)	1 (1)	0 (0)
Private Primary School	8 (28)	45 (72)	0 (0)	0 (0)	0 (0)
Govt. Middle School	40 (90)	13 (10)	6 (3)	5 (3)	0 (0)
Private Middle School	5 (6)	48 (94)	0 (0)	0 (0)	0 (0)
Govt. Secondary School	17 (53)	36 (47)	17 (28)	17 (15)	0 (0)
Private Secondary School	4 (12)	49 (88)	0 (0)	0 (0)	0 (0)
Govt. Senior Secondary School	9 (37)	44 (63)	23 (35)	18 (22)	1 (2)
Private Senior Secondary School	4 (12)	49 (88)	0 (0)	0 (0)	0 (0)
Govt. Arts and Science Degree College	0 (0)	53 (100)	21 (40)	24 (41)	3 (7)
Private Arts and Science Degree College	0 (0)	53 (100)	0 (0)	0 (0)	5 (12)
Govt. Engineering College	0 (0)	53 (100)	16 (28)	18 (33)	6 (14)
Private Engineering College	0 (0)	53 (100)	5 (11)	7 (12)	1 (2)
Govt. Medicine College	0 (0)	53 (100)	19 (35)	27 (50)	5 (13)
Private Medicine College	0 (0)	53 (100)	0 (0)	0 (0)	2 (2)
Govt. Management Institute	0 (0)	53 (100)	19 (35)	23 (33)	4 (9)
Private Management Institute	3 (11)	50 (89)	4 (11)	0 (0)	0 (0)
Govt. Polytechnic	0 (0)	53 (100)	15 (24)	20 (30)	3 (15)
Private Polytechnic	2 (13)	51 (87)	8 (10)	3 (6)	2 (3)
Govt. Vocational Training School/ITI	0 (0)	53 (100)	13 (18)	24 (44)	16 (39)
Private Vocational Training School/ITI	0 (0)	53 (100)	0 (0)	0 (0)	0 (0)
Govt. Non Formal Training Centre	0 (0)	53 (100)	15 (25)	27 (50)	10 (19)
Private Non Formal Training Centre	0 (0)	53 (100)	0 (0)	1 (7)	0 (0)
Govt. School For Disabled	0 (0)	53 (100)	10 (16)	18 (22)	25 (62)
Private School For Disabled	0 (0)	53 (100)	0 (0)	0 (0)	0 (0)
Government Others	0 (0)	53 (100)	0 (0)	0 (0)	0 (0)
Private Others	0 (0)	53 (100)	0 (0)	0 (0)	0 (0)

Note : Distance A : Less than 5 km; B : Between 5-10 km; C : 10+ km.; Source : Data Analysis is based on 2011 Census.

## DISCLAIMER

The Terms of Use and Disclaimer of Datanet India Private Limited (hereinafter referred to as "Datanet") for use of this analysis report of **Thanesar Assembly Constituency (Thanesar Vidhan Sabha)** :-

1. **Assembly Factbook™** is a Registered Trade Mark owned by Datanet.
2. All the maps are sketched and graphical representation only and have not been drawn to the scale and also not to represent the actual geographical area or boundary of the unit.
3. The data for the aforesaid analysis is based on authentic sources and has been culled from the various publications of Census, CSO and NSSO for district and block level data, various central and state government departments, Central & State Elections Commissions and the concerned Returning Officers' releases, Electoral Rolls, Election results and allied publications, internal assessment, surveys, estimates and analysis. Therefore, certain adjustment of data at micro level may have been done to arrive closer to the macro data.
4. Data have been provided on an "As Is" and "As AVAILABLE" basis
5. The colours shown in the maps or diagram and charts of a particular party, alliance or AC are indicative and do not represent them.
6. This publication which includes maps, sheets, graphs and data would be the property under copyright of Datanet only. The user may use these for its internal study, analysis and research purposes. It's public display, re-selling or any commercial uses by the user are not allowed.
7. Datanet has taken due care and caution in compilation and processing of data and allied information, but does not guarantee the accuracy, adequacy or completeness of any information/analysis and will be not responsible for any errors or omissions or for the results obtained from the use of such information/analysis.
8. All the contents for the publication have been culled from various authentic sources and Datanet reasonably believes such sources to be reliable, but does not make any representations, express or implied as to the accuracy or fitness of use of such information. The information or contents of the information/analysis do not constitute advice and should not be relied upon in making (or refraining from making) any decision. Any reliance placed upon the information provided by Datanet is the sole responsibility and strictly at the user's risk.
9. In no event will Datanet be liable for any damages (including, without limitation, damages for loss of business projects, or loss of profits) arising in contract, tort or otherwise from the use of or inability to use any of its contents, or from any action taken (or refrained from being taken) as a result of using the analysis or any of its contents. Datanet its directors, owners, editors, officials, employees, distributor and agents or any associate will not be liable for any errors in the information contained or any consequences arising from the use of the contents of the provided information/analysis.
10. If any provision of these terms and conditions is held invalid or illegal or unenforceable for any reason by any court of competent jurisdiction, such provision shall be severed and the remainder of provisions of the terms and conditions shall continue in full force and effect as if the Term of Use had been executed with the invalid, illegal or unenforceable provision eliminated.
11. If there are any discrepancies in the information provided, please bring it to attention of Datanet for suitable rectification measures.

**Buy Online This Complete Book At  
Datanet India eBooks Store**

[www.indiastatpublications.com](http://www.indiastatpublications.com)

or go directly at

[http://www.indiastatpublications.com/  
Assembly\\_factbook/Haryana/Kurukshetra/Thanesar](http://www.indiastatpublications.com/Assembly_factbook/Haryana/Kurukshetra/Thanesar)



 **india**stat**elections**

ISBN : 978-93-5293-547-5



9 789352 935475