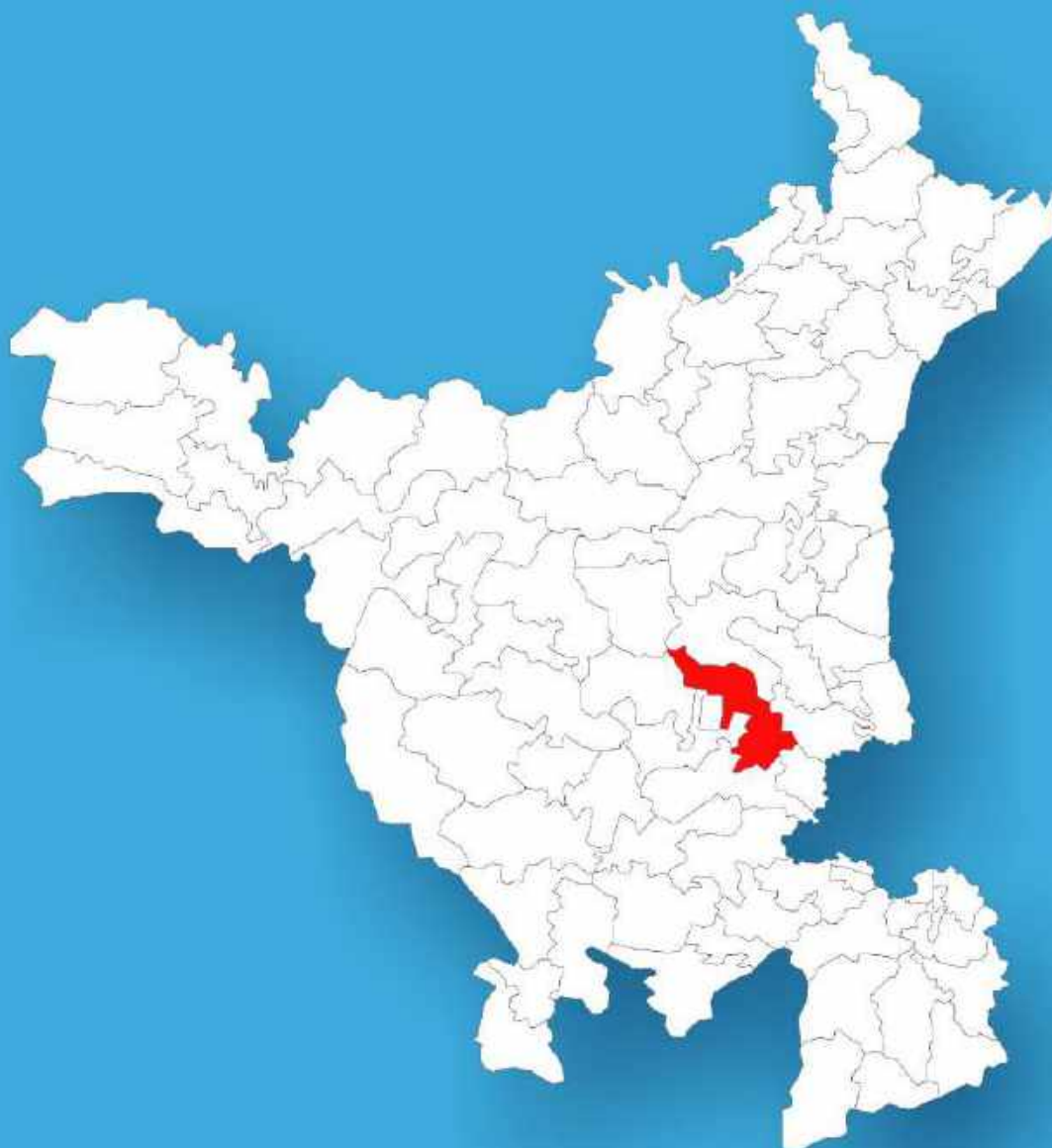




Haryana

Assembly Factbook™

Garhi Sampla Kilo Assembly Constituency



Key Electoral Data of Garhi Sampla Kilo
Assembly Constituency (Vidhan Sabha)

Haryana

Assembly Factbook™

Garhi Sampla Kilo Assembly Constituency



Garhi Sampla Kilo Vidhan Sabha

Editor & Director

Dr. R.K. Thukral

Research Editor

Dr. Shafeeq Rahman

Compiled, Researched and Published by Datanet India Pvt. Ltd.

D-100, 1st Floor,

Okhla Industrial Area, Phase-I,
New Delhi- 110020.

Ph.: 91-11- 43580781-84

Email : support@indiastatpublications.com

Website : www.indiastatelections.com

Online Book Store :

www.indiastatpublications.com

Report No. : AFB/HR-61-0125

ISBN : 978-93-5293-490-4

First Edition : January, 2018

Eighth Updated Edition : January, 2025

Price : Rs. 11500/-

US\$ 310

© Datanet India Pvt. Ltd.

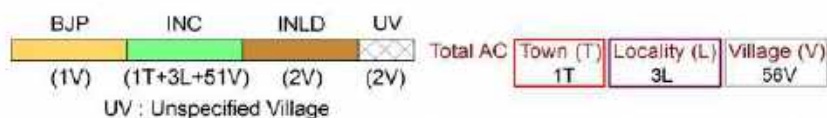
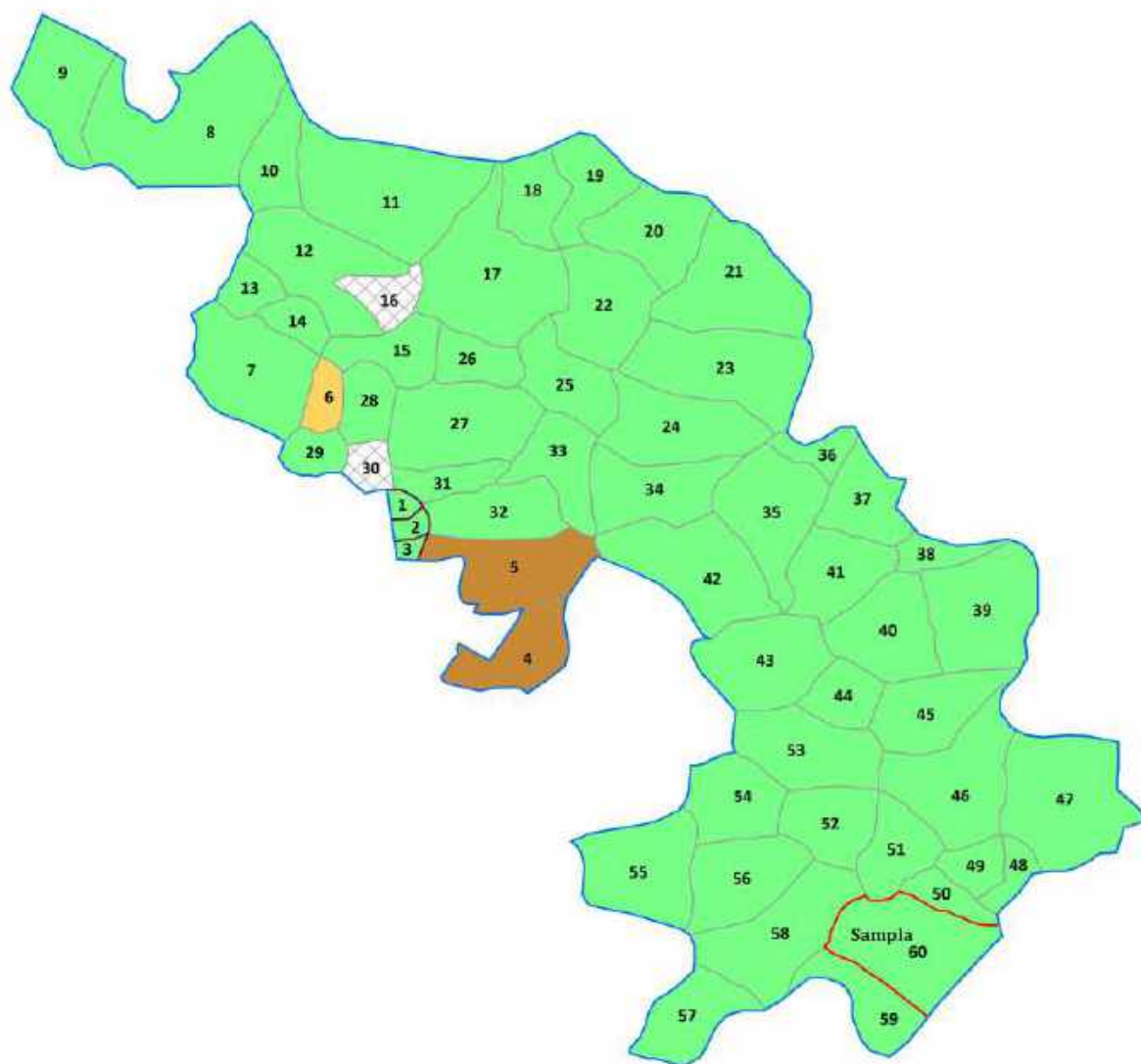
All rights reserved. No part of this book may be reproduced, stored in a retrieval system or transmitted in any form or by any means, mechanical photocopying, photographing, scanning, recording or otherwise without the prior written permission of the publisher. Please refer to Disclaimer at page no. 185 for the use of this publication.

Printed in India

No.	Particulars	Page No.
	Introduction	
1	Assembly Constituency - (Vidhan Sabha) at a Glance Features of Assembly as per Delimitation Commission of India (2008)	1-2
	Location and Political Maps	
2	Location Map Boundaries of Assembly Constituency - (Vidhan Sabha) in District Boundaries of Assembly Constituency under Parliamentary Constituency - (Lok Sabha) Town, Locality & Village-wise Winner Parties- 2024-PE, 2024-AE, 2019-PE, 2019-AE, 2014-PE, 2014-AE, 2009-PE and 2009-AE	3-11
	Administrative Setup (2011)	
3	District Sub-district Towns Villages Inhabited Villages Uninhabited Villages Village Panchayat Intermediate Panchayat	12-15
	Demographics (2011)	
4	Population Households Rural/Urban Population Towns and Villages by Population Size Sex Ratio (Total & 0-6 Years) Religious Population Social Population Literacy Rate	16-17
	Electoral Features	
5	Important Dates of Last Elections Held Electors by Gender Service Electors Voters Voters Turnout Polling Stations & Average Number of Electors per Polling Station Electors by Age Group Present Elected Representatives	18-23
	Historical Summary Election Results	
6	Vote Share of Major Parties Winning Margin (Number & Percentage) Polarity of Parties Summary Result of Assembly Segment of Parliamentary Elections 2024, 2019, 2014 and 2009 Summary Result of Assembly Elections 2024, 2019, 2014 and 2009	24-33
	Polling Station Level Election Results	
7	Name and Number of Polling Station 2024-PE, 2024-AE, 2019-PE, 2019-AE, 2014-PE, 2014-AE, 2009-PE and 2009-AE Polling Station-wise Electors, Voters & Voters Turnout 2024-PE, 2024-AE, 2019-PE, 2019-AE, 2014-PE, 2014-AE, 2009-PE and 2009-AE Polling Station wise Elections Results 2024-PE, 2024-AE, 2019-PE, 2019-AE, 2014-PE, 2014-AE, 2009-PE and 2009-AE	34-162
	Share of Assembly Constituency	
8	Share of Assembly Constituency - (Vidhan Sabha) in State, District and Parliamentary Constituency - (Lok Sabha)	163
	Socio-Economic Amenities (2011)	
9	Access to Administrative Units Agricultural, Manufacturing and Industrial Commodities Demographic Indicators Education Health & Manpower Drinking Water Supply Sanitation Entertainment and Recreations Infrastructure Power Food Allocation Distribution and Marketing of Agriculture Commodities Infrastructure Transport and Road Infrastructure Communication Banking and Financial Services Land Use Irrigation Source	165-179
10	Abbreviation & Sources	181-183
11	Disclaimer	185

Location & Political Map

Town, Locality & Village-wise Winner Parties in Garhi Sampla-Kiloi
Assembly Constituency under State Assembly Election (AE) (No. 61) N
2014



Note : Locality boundaries are shown for visual presentations only and these are not showing the actual geographical locations.

Administrative Setup

List of Village Panchayat & Intermediate Panchayat (Block) Name - 2011

Village Name	Village Panchayat Name	Intermediate Panchayat Name
Asan(56)	Asan(56)	Rohtak
Atail(46)	Atail(46)	Sampla
Bahmanwas(80)	Bahmanwas(80)	Rohtak
Bakheta(51)	Bakheta(51)	Rohtak
Basantpur(63)	Basantpur(63)	Rohtak
Bhainsru Kalan(30)	Bhainsru Kalan(30)	Sampla
Bhainsru Khurd(31)	Bhainsru Khurd(31)	Sampla
Bhaiyan Pur(66)	Bhaiyan Pur(66)	Rohtak
Bhalot(59)	Bhalot(59)	Rohtak
Bohar (Part)(68)	Bohar (Part)(68)	Rohtak
Chamaria(79)	Chamaria(79)	Rohtak
Chiri(91)	Chiri(91)	Lakhan Majra
Chulliana(39)	Chulliana(39)	Sampla
Dataur(45)	Dataur(45)	Sampla
Dhamar(62)	Dhamar(62)	Rohtak
Gandhra(44)	Gandhra(44)	Sampla
Garhi Bohar(135)	Garhi Bohar(135)	Rohtak
Garhi Sampla(35)	Garhi Sampla(35)	Sampla
Ghilor Kalan(85)	Ghilor Kalan(85)	Rohtak
Ghilor Khurd(86)	Ghilor Khurd(86)	Rohtak
Ghuskani(86)	Ghuskani(86)	Rohtak
Gijji(32)	Gijji(32)	Sampla
Hassangarh(29)	Hassangarh(29)	Sampla
Humayunpur(50)	Humayunpur(50)	Rohtak
Ismaila 9-B(38)	Ismaila 9-B(38)	Sampla
Ismaila-11B(37)	Ismaila-11B(37)	Sampla
Jasia(82)	Jasia(82)	Rohtak
Jindran(87)	Jindran(87)	Rohtak
Kahni 121/2Biswa(78)	Kahni	Rohtak

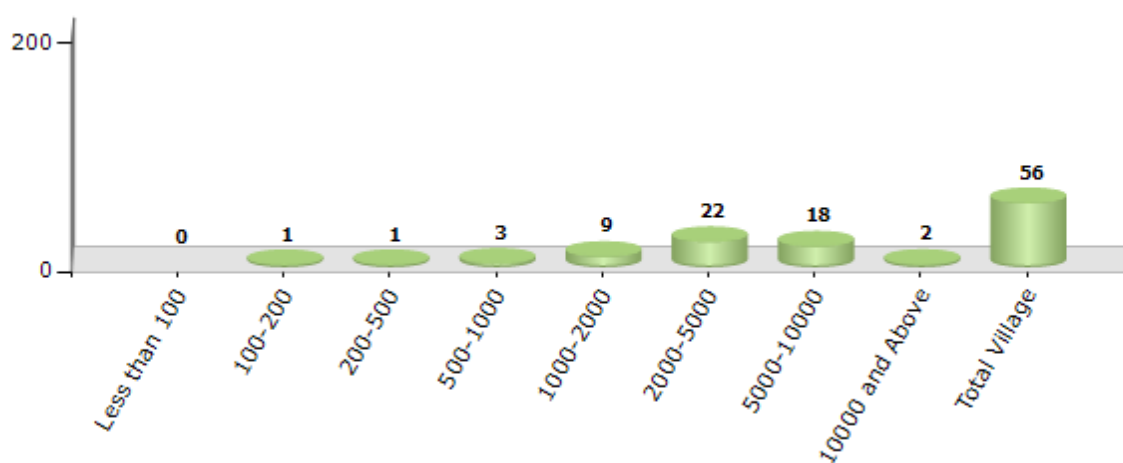
Contd....

Demographics

Number of Villages by Population Size - 2011

Less than 100	100-200	200-500	500-1000	1000-2000	2000-5000	5000-10000	10000 and Above	Total Village
0	1	1	3	9	22	18	2	56

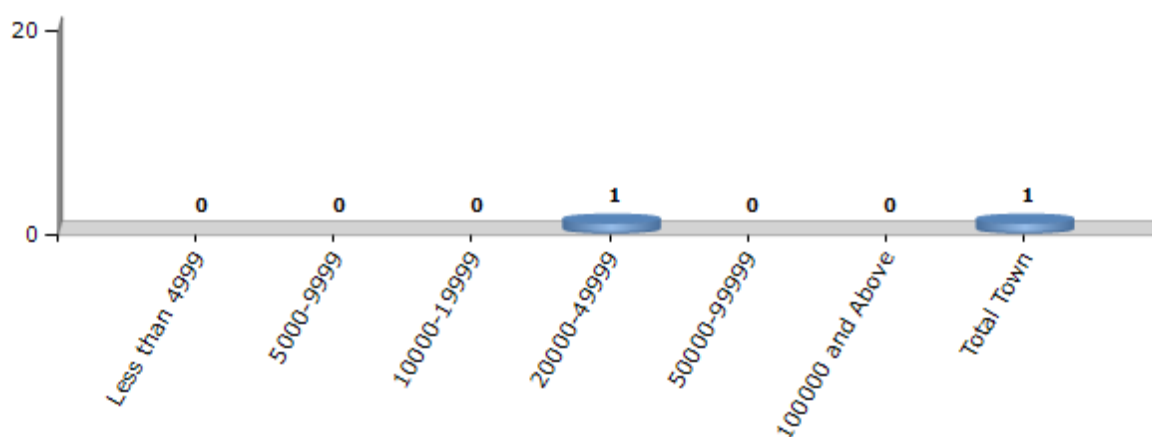
Number of Villages by Population Size - 2011



Number of Towns by Population Size - 2011

Less than 4999	5000-9999	10000-19999	20000-49999	50000-99999	100000 and Above	Total Town
0	0	0	1	0	0	1

Number of Towns by Population Size - 2011

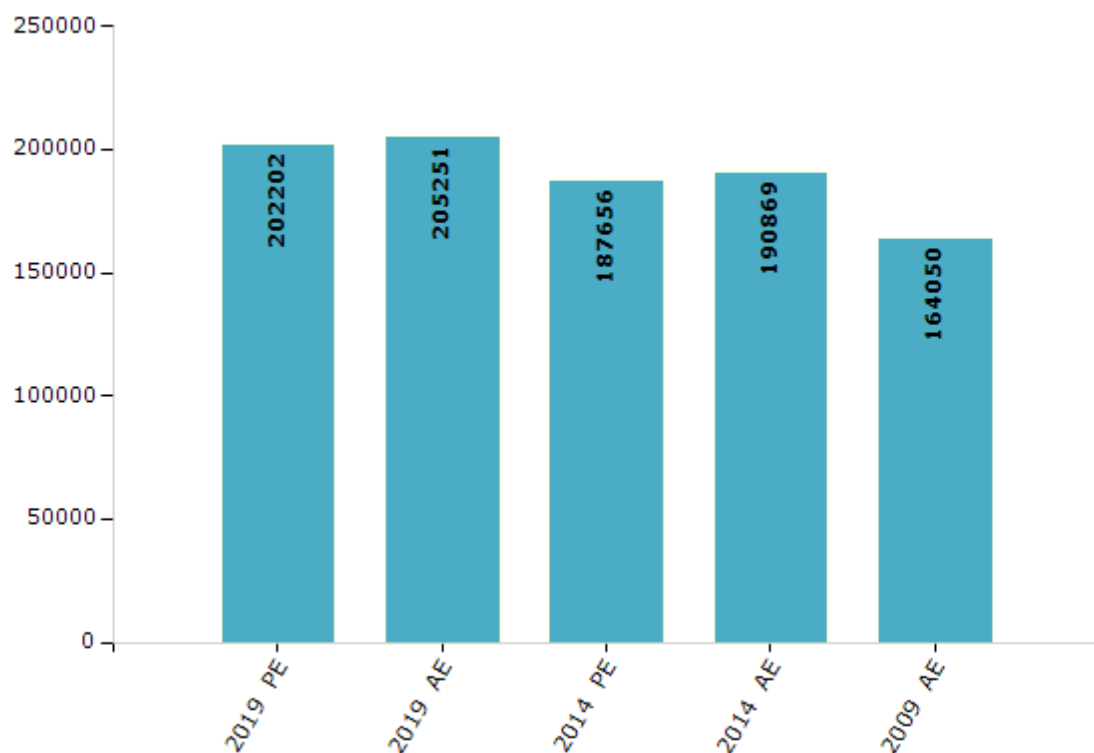


Electoral Features

Electors by Male & Female

Year	Male	Female	Others	Total	Year	Male	Female	Others	Total
2019 PE	110537	91662	3	202202	1999 PE	-	-	-	-
2019 AE	111850	93401	0	205251	1996 AE	-	-	-	-
2014 PE	103232	84424	0	187656	1991 AE	-	-	-	-
2014 AE	104586	86283	0	190869	1987 AE	-	-	-	-
2009 PE	-	-	-	-	1982 AE	-	-	-	-
2009 AE	91222	72828	-	164050	1977 AE	-	-	-	-
2005 AE	-	-	-	-	1972 AE	-	-	-	-
2004 PE	-	-	-	-	1968 AE	-	-	-	-
2000 AE	-	-	-	-	1967 AE	-	-	-	-

Number of Electors



Note : AE : Assembly Election, PE : Assembly Segment of Parliamentary Election

Historical Summary Election Results

Summary Result of Assembly Election - 2014

Candidate Name	Party	Votes	Votes %
Bhupinder Singh Hooda	INC	80693	57.31
Satish Kumar Nandal	INLD	33508	23.8
Dharamvir Hooda	BJP	22101	15.7
Bijender Sharma	HJCBL	1197	0.85
Suresh	BSP	1068	0.76
Ravi Kumar	HaLP	499	0.35
Shribhagwan	IND	351	0.25
Satpal	IND	299	0.21
Vikram	IND	167	0.12
Suresh	IND	139	0.1
Krishan	IND	132	0.09
Ratan	SP	124	0.09
Karan Singh	IND	53	0.04
Naveen Kumar	IND	44	0.03
Ramphal	IND	33	0.02
	NOTA	402	0.29

Polling Station Level Election Results

Number and Name of Polling Stations (PS) (2019 AE)

Number of Polling Stations	Name of Polling Stations	Number of Polling Stations	Name of Polling Stations
1	Govt. High School, Nandal	22	Govt. Senior Secondary School, Ghilor Kalan
2	Govt. High School, Nandal	23	Govt. Senior Secondary School, Ghilor Kalan
3	Govt. Senior Secondary School, Chiri	24	Govt. Senior Secondary School, Ghilor Kalan
4	Schedule Caste Chaupal, Chiri	25	Govt. Secondary School, Kahni Sade Barah Biswa
5	Govt. Senior Secondary School, Chiri	26	Govt. Secondary School, Kahni Sade Barah Biswa
6	Govt. Senior Secondary School, Chiri	27	Govt. Secondary School, Kahni Sade Barah Biswa
7	Govt. Girls Senior Secondary School, Chiri	28	Govt. Sen. Sec. School, Jasia
8	Govt. Girls Senior Secondary School, Chiri	29	Schedule Caste Chaupal, Jasia
9	Govt. Girls Senior Secondary School, Chiri	30	Govt. Sen. Sec. School, Jasia
10	Govt. Girls Senior Secondary School, Chiri	31	Govt. Sen. Sec. School, Jasia
11	Govt. Middle School, Katwara	32	Govt. Primary School, Jasia
12	Maturam Community Centre, Sanghi	33	Govt. Primary School, Jasia
13	Maturam Community Centre, Sanghi	34	Govt. Girls Senior Secondary School, Khidwali
14	Schedule Caste Chaupal Pana Dhalan, Sanghi	35	Govt. Girls Senior Secondary School, Khidwali
15	New Schedule Caste Chaupal Pana Bodan, Sanghi	36	Govt. Sen. Sec. School, Khidwali
16	Dr Saroop Singh Govt Model Senior Secondary School, Sanghi	37	Govt. Senior Secondary School, Khidwali
17	Govt. Girls Senior Secondary School, Sanghi	38	Govt. Sen. Sec. School, Khidwali
18	Govt. Girls Senior Secondary School, Sanghi	39	Schedule Caste Chaupal, Khidwali
19	Dr Saroop Singh Govt Model Senior Secondary School, Sanghi	40	Govt. Middle School, Ghuskani
20	Dr Saroop Singh Govt Model Senior Secondary School, Sanghi	41	Schedule Caste Chaupal, Ghuskani
21	Govt. Primary School, Ghilor Khurd	42	Govt. Primary School, Titauli

Contd....

Polling Station Level Election Results

Polling Station-wise Votes Secured by Overall Top Five Parties in Garhi Sampla-Kiloi Assembly in Assembly Election (AE) under Rohtak Parliamentary Constituency in Haryana (2019)

No. of Polling Station	Winner - Bhupinder Singh Hooda (INC)	Runner-up - Satish Nandal (BJP)	3rd - Dr Sandeep Hooda (JNJP)	4th - Dr Kamlesh Kumar Saini (LTSP)	5th - Krishan (INLD)	NOTA	Other	Total Votes Secured
36	753	53	8	0	6	0	3	823
37	807	110	5	2	1	0	2	927
38	694	122	11	0	2	0	12	841
39	355	173	14	5	5	6	13	571
40	743	93	13	0	2	1	2	854
41	76	86	3	0	1	1	1	168
42	771	86	12	0	1	1	2	873
43	627	100	30	46	3	0	9	815
44	734	138	9	2	5	0	8	896
45	395	186	9	4	8	2	15	619
46	529	202	45	3	2	4	15	800
47	657	131	22	1	1	2	20	834
48	602	205	20	3	4	2	3	839
49	671	145	19	2	2	0	3	842
50	155	57	1	1	2	0	1	217
51	368	77	154	11	3	2	6	621
52	452	218	35	3	7	2	11	728
53	381	367	11	2	11	1	6	779
54	412	80	6	0	3	1	9	511
55	345	121	10	0	2	0	2	480
56	564	84	63	0	3	0	4	718
57	201	217	4	2	0	2	2	428
58	594	66	14	0	1	1	1	677
59	596	85	36	1	2	1	1	722
60	327	226	20	17	5	5	8	608
61	311	125	10	276	1	0	3	726
62	391	49	20	66	2	1	1	530
63	194	245	28	22	4	3	9	505
64	562	171	27	64	5	0	4	833
65	610	137	18	0	1	0	1	767
66	362	267	20	2	2	1	11	665
67	198	73	2	4	1	0	0	278
68	542	132	76	0	3	2	8	763
69	583	100	17	0	0	2	0	702
70	270	134	5	0	3	7	0	419

Contd....

Polling Station Level Election Results

Winner, Runner-up and 3rd Party Position & Winning Margin According to Polling Stations in Garhi Sampla-Kiloi Assembly in Assembly Election (AE) under Rohtak Parliamentary Constituency in Haryana (2019)

Polling Station Number	Winner Party	Winner Votes (%)	Runner-up Party	Runner-up Votes (%)	Winning Margin Votes (%)	Third Party	Third Party Votes (%)	Other Votes (%)
71	INC	677 (85.59)	BJP	80 (10.11)	597 (75.48)	JNJP	15 (1.9)	19 (2.4)
72	INC	528 (82.37)	BJP	81 (12.64)	447 (69.73)	AAP	14 (2.18)	18 (2.81)
73	INC	611 (82.35)	BJP	82 (11.05)	529 (71.3)	JNJP	42 (5.66)	7 (0.94)
74	INC	113 (71.07)	BJP	36 (22.64)	77 (48.43)	JNJP	5 (3.14)	5 (3.14)
75	INC	461 (72.83)	AAP	97 (15.32)	364 (57.51)	BJP	49 (7.74)	26 (4.11)
76	INC	630 (81.61)	BJP	79 (10.23)	551 (71.38)	JNJP	43 (5.57)	20 (2.59)
77	INC	473 (92.38)	BJP	32 (6.25)	441 (86.13)	JNJP	3 (0.59)	4 (0.78)
78	INC	398 (87.86)	BJP	42 (9.27)	356 (78.59)	JNJP	6 (1.32)	7 (1.55)
79	INC	218 (48.88)	BJP	188 (42.15)	30 (6.73)	JNJP	25 (5.61)	15 (3.36)
80	INC	479 (58.99)	BJP	231 (28.45)	248 (30.54)	LTSP	55 (6.77)	47 (5.79)
81	INC	576 (68.74)	BJP	193 (23.03)	383 (45.71)	JNJP	55 (6.56)	14 (1.67)
82	INC	524 (78.92)	BJP	92 (13.86)	432 (65.06)	JNJP	39 (5.87)	9 (1.36)
83	INC	118 (56.19)	BJP	78 (37.14)	40 (19.05)	JNJP	14 (6.67)	0 (0)
84	INC	337 (73.42)	BJP	88 (19.17)	249 (54.25)	JNJP	19 (4.14)	15 (3.27)
85	INC	355 (73.05)	BJP	104 (21.4)	251 (51.65)	JNJP	15 (3.09)	12 (2.47)
86	INC	610 (77.81)	BJP	136 (17.35)	474 (60.46)	JNJP	31 (3.95)	7 (0.89)
87	INC	439 (70.35)	BJP	156 (25)	283 (45.35)	JNJP	24 (3.85)	5 (0.8)
88	INC	446 (56.67)	JNJP	303 (38.5)	143 (18.17)	BJP	30 (3.81)	8 (1.02)
89	INC	478 (58.94)	JNJP	282 (34.77)	196 (24.17)	BJP	41 (5.06)	10 (1.23)
90	JNJP	368 (45.89)	INC	353 (44.01)	15 (1.88)	BJP	70 (8.73)	11 (1.37)
91	INC	280 (57.97)	BJP	148 (30.64)	132 (27.33)	JNJP	45 (9.32)	10 (2.07)
92	JNJP	146 (48.99)	INC	116 (38.93)	30 (10.06)	BJP	27 (9.06)	9 (3.02)
93	INC	586 (72.44)	BJP	159 (19.65)	427 (52.79)	JNJP	47 (5.81)	17 (2.1)
94	INC	633 (75.27)	BJP	153 (18.19)	480 (57.08)	JNJP	47 (5.59)	8 (0.95)
95	INC	370 (81.86)	BJP	67 (14.82)	303 (67.04)	JNJP	9 (1.99)	6 (1.33)
96	INC	406 (80.88)	BJP	66 (13.15)	340 (67.73)	JNJP	27 (5.38)	3 (0.6)
97	INC	636 (68.31)	BJP	211 (22.66)	425 (45.65)	LTSP	37 (3.97)	47 (5.05)
98	INC	344 (51.04)	BJP	219 (32.49)	125 (18.55)	LTSP	75 (11.13)	36 (5.34)
99	INC	349 (50.29)	BJP	181 (26.08)	168 (24.21)	LTSP	128 (18.44)	36 (5.19)
100	INC	696 (71.24)	BJP	256 (26.2)	440 (45.04)	JNJP	9 (0.92)	16 (1.64)
101	INC	509 (58.3)	BJP	328 (37.57)	181 (20.73)	JNJP	12 (1.37)	24 (2.75)
102	INC	492 (66.67)	BJP	219 (29.67)	273 (37)	JNJP	15 (2.03)	12 (1.63)
103	INC	367 (68.09)	BJP	147 (27.27)	220 (40.82)	JNJP	9 (1.67)	16 (2.97)
104	INC	474 (59.1)	BJP	290 (36.16)	184 (22.94)	JNJP	16 (2)	22 (2.74)
105	INC	466 (59.14)	BJP	292 (37.06)	174 (22.08)	JNJP	23 (2.92)	7 (0.89)

Contd....

Socio-Economic Amenities - Rural

Access to Education Facilities

Particulars	Number of Villages (% of Population)				
	Available	Not Available	If Not Available (Distance of Nearest Facility)		
			A	B	C
Govt. Primary School	51 (96)	5 (4)	4 (2)	0 (0)	0 (0)
Private Primary School	34 (75)	22 (25)	1 (3)	0 (0)	0 (0)
Govt. Middle School	48 (91)	8 (9)	5 (2)	0 (0)	0 (0)
Private Middle School	31 (64)	25 (36)	1 (3)	0 (0)	0 (0)
Govt. Secondary School	44 (89)	12 (11)	6 (3)	3 (1)	0 (0)
Private Secondary School	26 (60)	30 (40)	2 (3)	0 (0)	0 (0)
Govt. Senior Secondary School	32 (75)	24 (25)	13 (12)	6 (5)	2 (2)
Private Senior Secondary School	14 (34)	42 (66)	2 (4)	0 (0)	0 (0)
Govt. Arts and Science Degree College	0 (0)	56 (100)	7 (13)	20 (37)	28 (47)
Private Arts and Science Degree College	1 (3)	55 (97)	0 (0)	0 (0)	0 (0)
Govt. Engineering College	0 (0)	56 (100)	0 (0)	9 (15)	21 (35)
Private Engineering College	1 (3)	55 (97)	5 (6)	9 (19)	11 (22)
Govt. Medicine College	0 (0)	56 (100)	0 (0)	12 (22)	43 (77)
Private Medicine College	0 (0)	56 (100)	0 (0)	0 (0)	0 (0)
Govt. Management Institute	0 (0)	56 (100)	1 (1)	9 (12)	24 (39)
Private Management Institute	3 (11)	53 (89)	0 (0)	4 (9)	15 (28)
Govt. Polytechnic	1 (4)	55 (96)	6 (15)	15 (24)	20 (31)
Private Polytechnic	2 (4)	54 (96)	3 (6)	3 (7)	5 (8)
Govt. Vocational Training School/ITI	3 (8)	53 (92)	11 (21)	13 (23)	20 (32)
Private Vocational Training School/ITI	1 (2)	55 (98)	1 (2)	2 (4)	5 (9)
Govt. Non Formal Training Centre	0 (0)	56 (100)	1 (1)	12 (22)	25 (43)
Private Non Formal Training Centre	0 (0)	56 (100)	0 (0)	1 (3)	17 (31)
Govt. School For Disabled	0 (0)	56 (100)	1 (1)	12 (22)	43 (77)
Private School For Disabled	0 (0)	56 (100)	0 (0)	0 (0)	0 (0)
Government Others	0 (0)	56 (100)	0 (0)	0 (0)	0 (0)
Private Others	0 (0)	56 (100)	0 (0)	0 (0)	0 (0)

Note : Distance A : Less than 5 km; B : Between 5-10 km; C : 10+ km.; Source : Data Analysis is based on 2011 Census.

DISCLAIMER

The Terms of Use and Disclaimer of Datanet India Private Limited (hereinafter referred to as "Datanet") for use of this analysis report of **Garhi Sampla-Kiloi Assembly Constituency (Garhi Sampla-Kiloi Vidhan Sabha) :-**

1. **Assembly Factbook™** is a Registered Trade Mark owned by Datanet.
2. All the maps are sketched and graphical representation only and have not been drawn to the scale and also not to represent the actual geographical area or boundary of the unit.
3. The data for the aforesaid analysis is based on authentic sources and has been culled from the various publications of Census, CSO and NSSO for district and block level data, various central and state government departments, Central & State Elections Commissions and the concerned Returning Officers' releases, Electoral Rolls, Election results and allied publications, internal assessment, surveys, estimates and analysis. Therefore, certain adjustment of data at micro level may have been done to arrive closer to the macro data.
4. Data have been provided on an "As Is" and "As AVAILABLE" basis
5. The colours shown in the maps or diagram and charts of a particular party, alliance or AC are indicative and do not represent them.
6. This publication which includes maps, sheets, graphs and data would be the property under copyright of Datanet only. The user may use these for its internal study, analysis and research purposes. It's public display, re-selling or any commercial uses by the user are not allowed.
7. Datanet has taken due care and caution in compilation and processing of data and allied information, but does not guarantee the accuracy, adequacy or completeness of any information/analysis and will be not responsible for any errors or omissions or for the results obtained from the use of such information/analysis.
8. All the contents for the publication have been culled from various authentic sources and Datanet reasonably believes such sources to be reliable, but does not make any representations, express or implied as to the accuracy or fitness of use of such information. The information or contents of the information/analysis do not constitute advice and should not be relied upon in making (or refraining from making) any decision. Any reliance placed upon the information provided by Datanet is the sole responsibility and strictly at the user's risk.
9. In no event will Datanet be liable for any damages (including, without limitation, damages for loss of business projects, or loss of profits) arising in contract, tort or otherwise from the use of or inability to use any of its contents, or from any action taken (or refrained from being taken) as a result of using the analysis or any of its contents. Datanet its directors, owners, editors, officials, employees, distributor and agents or any associate will not be liable for any errors in the information contained or any consequences arising from the use of the contents of the provided information/analysis.
10. If any provision of these terms and conditions is held invalid or illegal or unenforceable for any reason by any court of competent jurisdiction, such provision shall be severed and the remainder of provisions of the terms and conditions shall continue in full force and effect as if the Term of Use had been executed with the invalid, illegal or unenforceable provision eliminated.
11. If there are any discrepancies in the information provided, please bring it to attention of Datanet for suitable rectification measures.

**Buy Online This Complete Book At
Datanet India eBooks Store**

www.indiastatpublications.com

or go directly at

**[http://www.indiastatpublications.com/
Assembly_factbook/Haryana/Rohtak/ Garhi_Sampla-Kiloi](http://www.indiastatpublications.com/Assembly_factbook/Haryana/Rohtak/Garhi_Sampla-Kiloi)**

 **indiastat**elections

ISBN : 978-93-5293-490-4



9 789352 934904