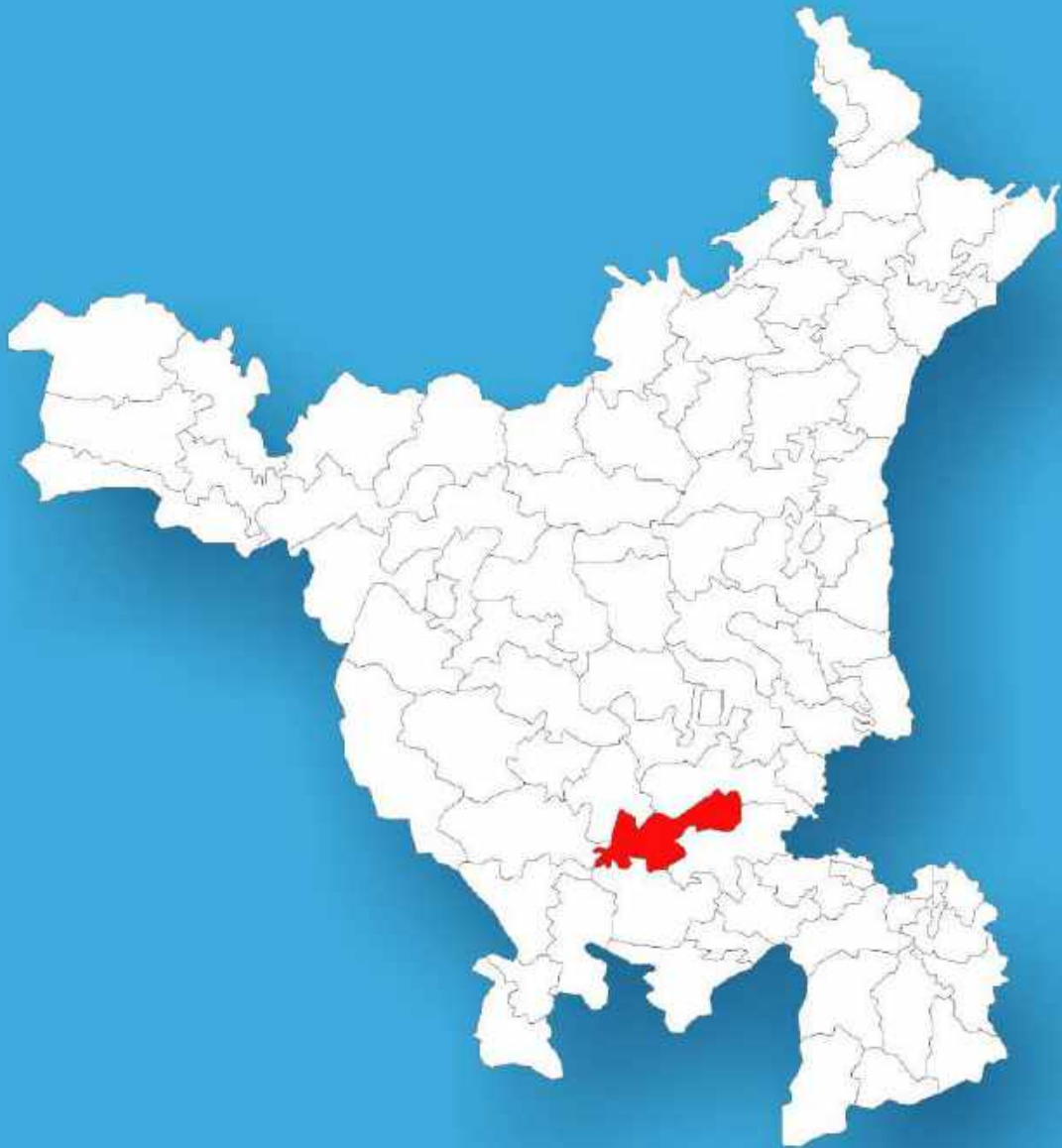




Haryana

Assembly Factbook™

Jhajjar Assembly Constituency



Key Electoral Data of Jhajjar
Assembly Constituency (Vidhan Sabha)

Haryana
Assembly FactbookTM
Jhajjar Assembly Constituency



Jhajjar Vidhan Sabha

Editor & Director

Dr. R.K. Thukral

Research Editor

Dr. Shafeeq Rahman

Compiled, Researched and Published by Datanet India Pvt. Ltd.

D-100, 1st Floor,

Okhla Industrial Area, Phase-I,
New Delhi- 110020.

Ph.: 91-11- 43580781-84

Email : support@indiastatpublications.com

Website : www.indiastatelections.com

Online Book Store :

www.indiastatpublications.com

Report No. : AFB/HR-66-0125

ISBN : 978-93-5293-502-4

First Edition : January, 2018

Eighth Updated Edition : January, 2025

Price : Rs. 11500/-

US\$ 310

© Datanet India Pvt. Ltd.

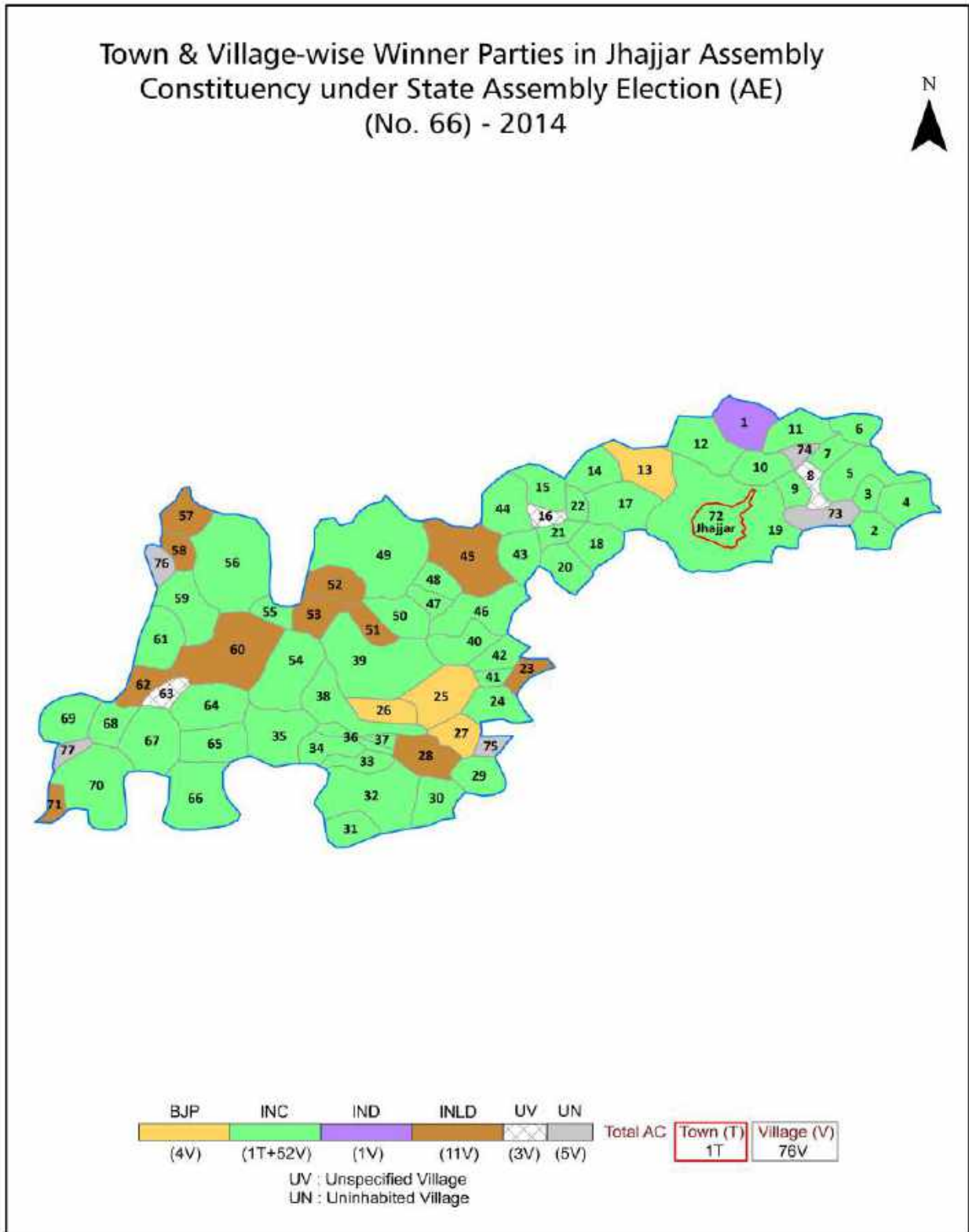
All rights reserved. No part of this book may be reproduced, stored in a retrieval system or transmitted in any form or by any means, mechanical photocopying, photographing, scanning, recording or otherwise without the prior written permission of the publisher. Please refer to Disclaimer at page no. 179 for the use of this publication.

Printed in India

Contents

No.	Particulars	Page No.
	Introduction	
1	Assembly Constituency - (Vidhan Sabha) at a Glance Features of Assembly as per Delimitation Commission of India (2008)	1-2
	Location and Political Maps	
2	Location Map Boundaries of Assembly Constituency - (Vidhan Sabha) in District Boundaries of Assembly Constituency under Parliamentary Constituency - (Lok Sabha) Town & Village-wise Winner Parties- 2024-PE, 2024-AE, 2019-PE, 2019-AE, 2014-PE, 2014-AE, 2009-PE and 2009-AE	3-11
	Administrative Setup (2011)	
3	District Sub-district Towns Villages Inhabited Villages Uninhabited Villages Village Panchayat Intermediate Panchayat	12-16
	Demographics (2011)	
4	Population Households Rural/Urban Population Towns and Villages by Population Size Sex Ratio (Total & 0-6 Years) Religious Population Social Population Literacy Rate	17-18
	Electoral Features	
5	Important Dates of Last Elections Held Electors by Gender Service Electors Voters Voters Turnout Polling Stations & Average Number of Electors per Polling Station Electors by Age Group Present Elected Representatives	19-24
	Historical Summary Election Results	
6	Vote Share of Major Parties Winning Margin (Number & Percentage Polarity of Parties Summary Result of Assembly Segment of Parliamentary Elections 2024, 2019, 2014, 2009, 2004 and 1999 Summary Result of Assembly Elections 2024, 2019, 2014, 2009, 2005, 2000, 1996, 1991, 1987, 1982, 1977, 1972, 1968 and 1967	25-46
	Polling Station Level Election Results	
7	Name and Number of Polling Station 2024-PE, 2024-AE, 2019-PE, 2019-AE, 2014-PE, 2014-AE, 2009-PE and 2009-AE Polling Station-wise Electors, Voters & Voters Turnout 2024-PE, 2024-AE, 2019-PE, 2019-AE, 2014-PE, 2014-AE, 2009-PE and 2009-AE Polling Station wise Elections Results 2024-PE, 2024-AE, 2019-PE, 2019-AE, 2014-PE, 2014-AE, 2009-PE and 2009-AE	47-156
	Share of Assembly Constituency	
8	Share of Assembly Constituency - (Vidhan Sabha) in State, District and Parliamentary Constituency - (Lok Sabha)	157
	Socio-Economic Amenities (2011)	
9	Access to Administrative Units Agricultural, Manufacturing and Industrial Commodities Demographic Indicators Education Health & Manpower Drinking Water Supply Sanitation Entertainment and Recreations Infrastructure Power Food Allocation Distribution and Marketing of Agriculture Commodities Infrastructure Transport and Road Infrastructure Communication Banking and Financial Services Land Use Irrigation Source	159-173
10	Abbreviation & Sources	175-177
11	Disclaimer	179

Location & Political Map



Administrative Setup

List of Village Panchayat & Intermediate Panchayat (Block) Name - 2011

Village Name	Village Panchayat Name	Intermediate Panchayat Name
Akehri Madanpur(200)	Akehri Madanpur(200)	Matenhail
Amboli(193)	Amboli(193)	Sahlawas
Bahu(18-N)	Bahu(18-N)	Matenhail
Bambulia(203)	Bambulia(203)	Matenhail
Bazidpur Tappa Birohar(152)	Bazidpur Tappa Birohar(152)	Matenhail
Bhadana(95)	Bhadana(95)	Jhajjar
Bhadani(94)	Bhadani(94)	Jhajjar
Bhurawas(194)	Bhurawas(194)	Sahlawas
Bir Chhuchhakwas(118)	Bir Chhuchhakwas(118)	Matenhail
Bir Dhana(108)	Bir Dhana(108)	Jhajjar
Bir Sunarwala(103)	Bir Sunarwala(103)	Jhajjar
Birar(199)	Birar(199)	Sahlawas
Birohar(145)	Birohar(145)	Matenhail
Bithla(195)	Bithla(195)	Sahlawas
Chadhwana(218)	Chadhwana(218)	Matenhail
Dhalanwas(150)	Dhalanwas(150)	Matenhail
Dhana(162)	Dhana(162)	Sahlawas
Dhania(164)	Dhania(164)	Sahlawas
Dhanirwas(161)	Dhanirwas(161)	Sahlawas
Fortpur(115)	Fortpur(115)	Jhajjar
Gawalison(114)	Gawalison(114)	Matenhail
Gorawar(106)	Gorawar(106)	Jhajjar
Goria(14-N)	Goria(14-N)	Matenhail
Gudha(109)	Gudha(109)	Jhajjar
Hamayunpur(159)	Hamayunpur(159)	Matenhail
Islamgarh(117)	Islamgarh(117)	Matenhail
Jamalpur(160)	Jamalpur(160)	Matenhail
Jhajjar (Rural)(100)	Jhajjar	Jhajjar
Jhamri(151)	Jhamri(151)	Matenhail

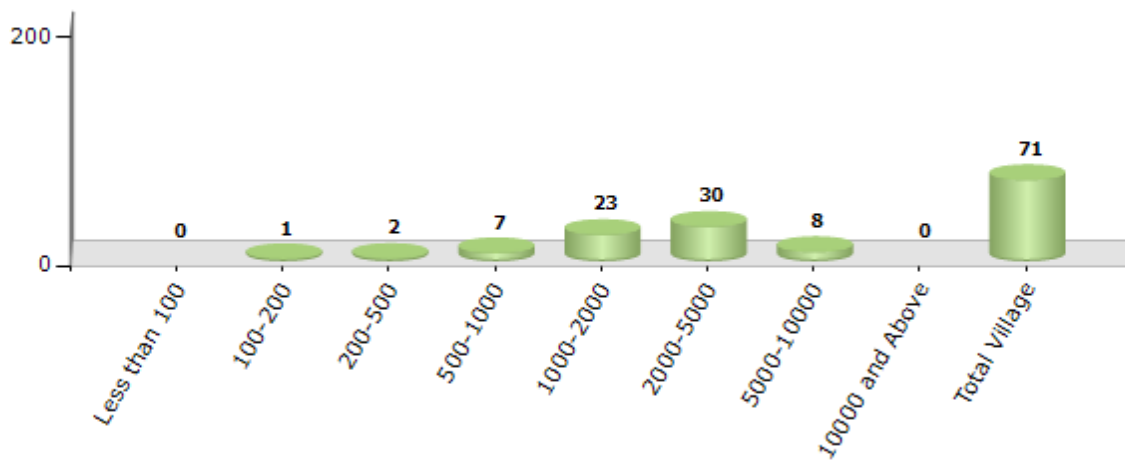
Contd....

Demographics

Number of Villages by Population Size - 2011

Less than 100	100-200	200-500	500-1000	1000-2000	2000-5000	5000-10000	10000 and Above	Total Village
0	1	2	7	23	30	8	0	71

Number of Villages by Population Size - 2011



Number of Towns by Population Size - 2011

Less than 4999	5000-9999	10000-19999	20000-49999	50000-99999	100000 and Above	Total Town
0	0	0	1	0	0	1

Number of Towns by Population Size - 2011

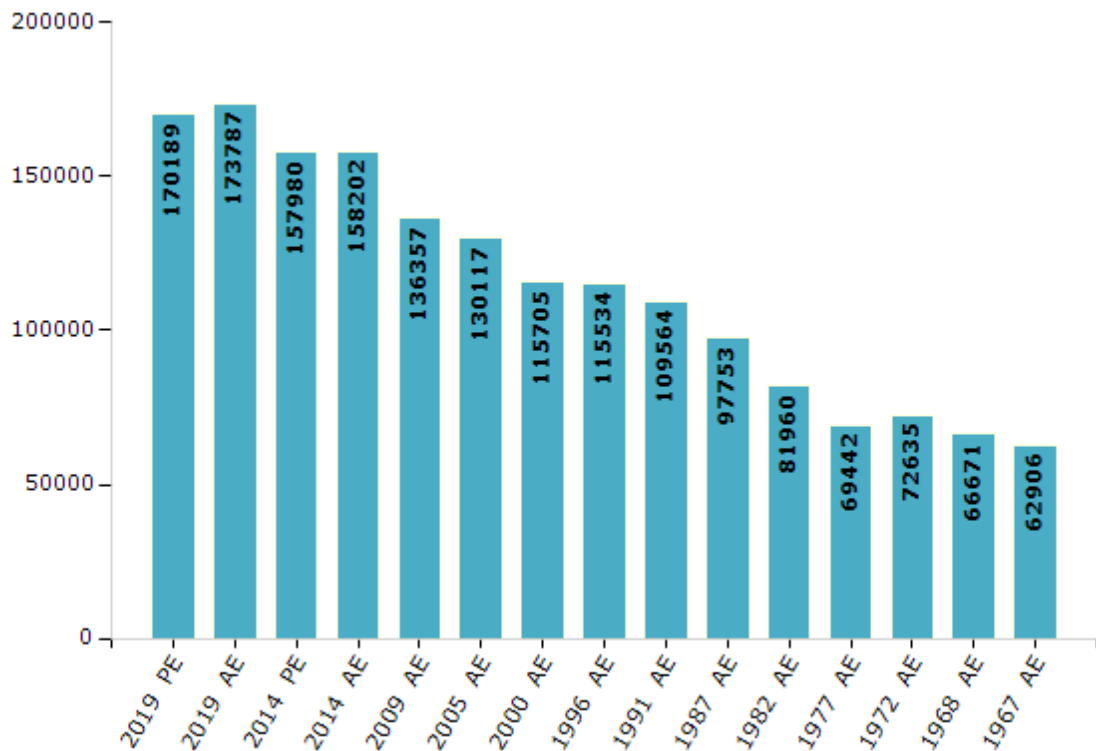


Electoral Features

Electors by Male & Female

Year	Male	Female	Others	Total	Year	Male	Female	Others	Total
2019 PE	91396	78789	4	170189	1999 PE	-	-	-	-
2019 AE	93258	80526	3	173787	1996 AE	62215	53319	-	115534
2014 PE	85091	72889	0	157980	1991 AE	58928	50636	-	109564
2014 AE	84401	73801	0	158202	1987 AE	51145	46608	-	97753
2009 PE	-	-	-	-	1982 AE	43424	38536	-	81960
2009 AE	73732	62625	-	136357	1977 AE	35813	33629	-	69442
2005 AE	70379	59738	-	130117	1972 AE	37298	35337	-	72635
2004 PE	-	-	-	-	1968 AE	34797	31874	-	66671
2000 AE	62828	52877	-	115705	1967 AE	-	-	-	62906

Number of Electors



Note : AE : Assembly Election, PE : Assembly Segment of Parliamentary Election

Historical Summary Election Results

Summary Result of Assembly Election - 2014

Candidate Name	Party	Votes	Votes %
Geeta Bhukkal	INC	51697	48.26
Sadhu Ram	INLD	25113	23.45
Dariyao Singh	BJP	20178	18.84
Kaptan Birdhana	IND	5048	4.71
Gopiram	BSP	1452	1.36
Vijay Kumar Punia	IND	663	0.62
Naresh Kumar	HJCBL	645	0.6
Hariram	IND	474	0.44
Omal Khanna	IND	370	0.35
Sunil Kumar	IND	267	0.25
Vijay Dilhor	SP	202	0.19
Maman Singh	IND	196	0.18
Sunita @ Dhapa	HaLP	163	0.15
Naresh Chander	IND	70	0.07
Hansraj Nagar	SMBHP	63	0.06
	NOTA	512	0.48

Polling Station Level Election Results

Number and Name of Polling Stations (PS) (2019 AE)

Number of Polling Stations	Name of Polling Stations	Number of Polling Stations	Name of Polling Stations
1	Govt. Middle School, Kaliawas	22	Govt. Primary School, Dhani Islamgarh
2	Govt. Middle School, Kaliawas	23	Govt. Primary School, Tamasapura
3	Govt. Sr. Sec. School, Birohar	24	Govt. Girls Senior Secondary School, Khatiwas
4	Govt. Sr. Sec. School, Birohar	25	Govt. Girls Senior Secondary School, Khatiwas
5	Govt. Sr. Sec. School, Birohar	26	Govt. Girls Senior Secondary School, Khatiwas
6	Govt. Girls Senior Secondary School, Birohar	27	Govt. Primary School, Kheri Khummar
7	Govt. Girls Senior Secondary School, Birohar	28	Govt. Sr. Sec. School, Kheri Khummar
8	Govt. Senior Secondary School, Matanhel	29	Govt. Primary School, Kheri Khummar
9	Govt. Senior Secondary School, Matanhel	30	Govt. Sr. Sec. School, Kheri Khummar
10	Govt. Senior Secondary School, Matanhel	31	Govt. Senior Secondary School, Gudha
11	Govt. Girls Senior Secondary School, Matanhail	32	Govt. Senior Secondary School, Gudha
12	Schedule Caste Chaupal Near Block Samiti Chairman Shrimati Dhanpti House, Matanhel.	33	Govt. Senior Secondary School, Birdhana
13	Govt. Girls Senior Secondary School, Matanhail	34	Govt. Senior Secondary School, Birdhana
14	Govt. Girls Senior Secondary School, Matanhail	35	Govt. Primary School, Birdhana
15	Govt. Primary School, Basti Azad Nagar	36	Govt. Senior Secondary School, Birdhana
16	Govt. Primary School, Surajgarh	37	Govt. Senior Secondary School, Birdhana
17	Govt. Primary School, Bahalgarh	38	Govt. Senior Secondary School, Girawad
18	Govt. Senior Secondary School, Ismailgarh	39	Schedule Caste Chaupal, Girawad
19	Govt. Senior Secondary School, Ismailgarh	40	Govt. Senior Secondary School, Kheri Aasra
20	Govt. Senior Secondary School, Ismailgarh	41	Govt. Senior Secondary School, Kheri Aasra
21	Govt. Senior Secondary School, Ismailgarh	42	Chaupal Harijanan, Kheri Aasra

Contd....

Polling Station Level Election Results

Polling Station-wise Votes Secured by Overall Top Five Parties in Jhajjar Assembly in Assembly Election (AE) under Rohtak Parliamentary Constituency in Haryana (2019)

No. of Polling Station	Winner - Geeta Bhukkal (INC)	Runner-up - Rakesh Kumar (BJP)	3rd - Naseeb Kumar (JNJP)	4th - Ajay Tanwar (LTSP)	5th - Ramdhan (BSP)	NOTA	Other	Total Votes Secured
36	388	89	103	1	0	1	4	586
37	231	99	179	0	2	6	5	522
38	334	134	284	2	29	1	10	794
39	77	39	57	0	4	1	1	179
40	508	58	169	0	0	2	6	743
41	225	70	57	9	0	2	4	367
42	142	58	7	0	6	0	1	214
43	613	91	29	0	0	0	2	735
44	434	151	50	0	0	0	4	639
45	542	74	69	0	2	0	5	692
46	65	81	82	2	60	0	5	295
47	292	202	56	2	60	0	4	616
48	425	117	82	0	10	2	3	639
49	265	139	160	0	1	2	0	567
50	169	120	33	2	1	1	5	331
51	44	17	13	0	60	0	9	143
52	451	193	86	7	7	1	7	752
53	274	69	103	0	28	3	8	485
54	262	139	97	2	0	0	11	511
55	28	14	84	2	0	1	1	130
56	97	99	18	16	74	0	16	320
57	179	389	18	11	12	2	2	613
58	410	49	99	0	0	4	9	571
59	333	71	114	2	18	1	10	549
60	271	206	8	142	97	5	6	735
61	331	263	25	30	35	3	11	698
62	354	210	28	20	36	3	8	659
63	367	180	24	38	11	7	4	631
64	402	216	39	19	4	7	10	697
65	348	165	24	20	9	5	1	572
66	170	225	28	117	6	1	4	551
67	167	209	45	69	21	2	28	541
68	108	362	7	153	9	2	7	648
69	76	261	15	385	4	0	3	744
70	336	315	36	81	13	2	14	797

Contd....

Polling Station Level Election Results

Winner, Runner-up and 3rd Party Position & Winning Margin According to Polling Stations in Jhajjar Assembly in Assembly Election (AE) under Rohtak Parliamentary Constituency in Haryana (2019)

Polling Station Number	Winner Party	Winner Votes (%)	Runner-up Party	Runner-up Votes (%)	Winning Margin Votes (%)	Third Party	Third Party Votes (%)	Other Votes (%)
71	BJP	265 (51.16)	INC	167 (32.24)	98 (18.92)	LTSP	43 (8.3)	43 (8.3)
72	BJP	285 (37.6)	INC	270 (35.62)	15 (1.98)	LTSP	148 (19.53)	55 (7.26)
73	LTSP	567 (62.17)	BJP	219 (24.01)	348 (38.16)	INC	88 (9.65)	38 (4.17)
74	BJP	393 (46.84)	INC	288 (34.33)	105 (12.51)	JNJP	75 (8.94)	83 (9.89)
75	INC	368 (52.87)	BJP	233 (33.48)	135 (19.39)	JNJP	39 (5.6)	56 (8.05)
76	BJP	307 (45.01)	INC	211 (30.94)	96 (14.07)	JNJP	74 (10.85)	90 (13.2)
77	BJP	277 (44.53)	INC	266 (42.77)	11 (1.76)	JNJP	32 (5.14)	47 (7.56)
78	INC	266 (47.16)	BJP	227 (40.25)	39 (6.91)	LTSP	29 (5.14)	42 (7.45)
79	BJP	494 (52.83)	INC	353 (37.75)	141 (15.08)	IND (S)	30 (3.21)	58 (6.2)
80	BJP	349 (46.66)	INC	271 (36.23)	78 (10.43)	IND (S)	75 (10.03)	53 (7.09)
81	BJP	489 (79)	INC	102 (16.48)	387 (62.52)	LTSP	13 (2.1)	15 (2.42)
82	BJP	281 (61.49)	INC	141 (30.85)	140 (30.64)	JNJP	15 (3.28)	20 (4.38)
83	BJP	316 (51.63)	INC	186 (30.39)	130 (21.24)	LTSP	95 (15.52)	15 (2.45)
84	BJP	245 (36.19)	INC	215 (31.76)	30 (4.43)	LTSP	177 (26.14)	40 (5.91)
85	INC	327 (46.65)	BJP	235 (33.52)	92 (13.13)	LTSP	74 (10.56)	65 (9.27)
86	INC	267 (38.75)	LTSP	213 (30.91)	54 (7.84)	BJP	162 (23.51)	47 (6.82)
87	INC	315 (44.68)	BJP	231 (32.77)	84 (11.91)	JNJP	76 (10.78)	83 (11.77)
88	BJP	316 (57.35)	INC	190 (34.48)	126 (22.87)	IND (S)	28 (5.08)	17 (3.09)
89	BJP	282 (55.73)	INC	203 (40.12)	79 (15.61)	IND (S)	9 (1.78)	12 (2.37)
90	BJP	367 (45.36)	INC	348 (43.02)	19 (2.34)	LTSP	43 (5.32)	51 (6.3)
91	BJP	281 (46.14)	INC	192 (31.53)	89 (14.61)	LTSP	101 (16.58)	35 (5.75)
92	BJP	142 (48.3)	INC	111 (37.76)	31 (10.54)	JNJP	37 (12.59)	4 (1.36)
93	INC	454 (59.42)	BJP	216 (28.27)	238 (31.15)	JNJP	82 (10.73)	12 (1.57)
94	INC	439 (59.57)	BJP	169 (22.93)	270 (36.64)	JNJP	119 (16.15)	10 (1.36)
95	INC	129 (41.61)	BSP	81 (26.13)	48 (15.48)	BJP	58 (18.71)	42 (13.55)
96	INC	147 (41.64)	JNJP	144 (40.79)	3 (0.85)	BJP	55 (15.58)	7 (1.98)
97	INC	283 (54.32)	BJP	136 (26.1)	147 (28.22)	JNJP	81 (15.55)	21 (4.03)
98	INC	48 (33.1)	JNJP	37 (25.52)	11 (7.58)	BJP	35 (24.14)	25 (17.24)
99	INC	392 (59.21)	JNJP	141 (21.3)	251 (37.91)	BJP	119 (17.98)	10 (1.51)
100	INC	349 (48.47)	JNJP	236 (32.78)	113 (15.69)	BJP	120 (16.67)	15 (2.08)
101	INC	434 (58.89)	JNJP	137 (18.59)	297 (40.3)	BJP	119 (16.15)	47 (6.38)
102	INC	308 (49.92)	BJP	186 (30.15)	122 (19.77)	JNJP	104 (16.86)	19 (3.08)
103	INC	396 (59.37)	JNJP	159 (23.84)	237 (35.53)	BJP	98 (14.69)	14 (2.1)
104	INC	318 (46.76)	JNJP	182 (26.76)	136 (20)	BJP	145 (21.32)	35 (5.15)
105	INC	385 (49.42)	JNJP	228 (29.27)	157 (20.15)	BJP	84 (10.78)	82 (10.53)

Contd....

Socio-Economic Amenities - Rural

Access to Education Facilities

Particulars	Number of Villages (% of Population)				
	Available	Not Available	If Not Available (Distance of Nearest Facility)		
			A	B	C
Govt. Primary School	71 (100)	0 (0)	0 (0)	0 (0)	0 (0)
Private Primary School	26 (53)	45 (47)	0 (0)	0 (0)	0 (0)
Govt. Middle School	55 (91)	16 (9)	10 (5)	3 (1)	0 (0)
Private Middle School	23 (50)	48 (50)	1 (1)	0 (0)	0 (0)
Govt. Secondary School	36 (74)	35 (26)	22 (16)	9 (7)	0 (0)
Private Secondary School	18 (41)	53 (59)	1 (1)	0 (0)	0 (0)
Govt. Senior Secondary School	28 (59)	43 (41)	27 (24)	12 (12)	0 (0)
Private Senior Secondary School	9 (18)	62 (82)	0 (0)	1 (1)	0 (0)
Govt. Arts and Science Degree College	1 (3)	70 (97)	11 (12)	21 (28)	35 (52)
Private Arts and Science Degree College	0 (0)	71 (100)	0 (0)	1 (1)	2 (3)
Govt. Engineering College	0 (0)	71 (100)	3 (2)	11 (15)	15 (21)
Private Engineering College	1 (2)	70 (98)	5 (5)	10 (15)	26 (40)
Govt. Medicine College	0 (0)	71 (100)	2 (2)	3 (4)	64 (93)
Private Medicine College	0 (0)	71 (100)	0 (0)	1 (1)	1 (0)
Govt. Management Institute	0 (0)	71 (100)	0 (0)	4 (7)	28 (34)
Private Management Institute	1 (2)	70 (98)	2 (2)	5 (5)	31 (51)
Govt. Polytechnic	0 (0)	71 (100)	6 (8)	11 (15)	46 (69)
Private Polytechnic	2 (2)	69 (98)	1 (0)	3 (3)	2 (2)
Govt. Vocational Training School/ITI	3 (9)	68 (91)	12 (12)	30 (41)	22 (31)
Private Vocational Training School/ITI	0 (0)	71 (100)	0 (0)	4 (6)	0 (0)
Govt. Non Formal Training Centre	0 (0)	71 (100)	10 (13)	26 (31)	30 (47)
Private Non Formal Training Centre	0 (0)	71 (100)	0 (0)	4 (6)	1 (3)
Govt. School For Disabled	0 (0)	71 (100)	5 (5)	26 (33)	40 (62)
Private School For Disabled	0 (0)	71 (100)	0 (0)	0 (0)	0 (0)
Government Others	0 (0)	71 (100)	0 (0)	0 (0)	0 (0)
Private Others	0 (0)	71 (100)	0 (0)	0 (0)	0 (0)

Note : Distance A : Less than 5 km; B : Between 5-10 km; C : 10+ km.; Source : Data Analysis is based on 2011 Census.

DISCLAIMER

The Terms of Use and Disclaimer of Datanet India Private Limited (hereinafter referred to as "Datanet") for use of this analysis report of **Jhajjar Assembly Constituency (Jhajjar Vidhan Sabha)** :-

1. **Assembly Factbook™** is a Registered Trade Mark owned by Datanet.
2. All the maps are sketched and graphical representation only and have not been drawn to the scale and also not to represent the actual geographical area or boundary of the unit.
3. The data for the aforesaid analysis is based on authentic sources and has been culled from the various publications of Census, CSO and NSSO for district and block level data, various central and state government departments, Central & State Elections Commissions and the concerned Returning Officers' releases, Electoral Rolls, Election results and allied publications, internal assessment, surveys, estimates and analysis. Therefore, certain adjustment of data at micro level may have been done to arrive closer to the macro data.
4. Data have been provided on an "As Is" and "As AVAILABLE" basis
5. The colours shown in the maps or diagram and charts of a particular party, alliance or AC are indicative and do not represent them.
6. This publication which includes maps, sheets, graphs and data would be the property under copyright of Datanet only. The user may use these for its internal study, analysis and research purposes. It's public display, re-selling or any commercial uses by the user are not allowed.
7. Datanet has taken due care and caution in compilation and processing of data and allied information, but does not guarantee the accuracy, adequacy or completeness of any information/analysis and will be not responsible for any errors or omissions or for the results obtained from the use of such information/analysis.
8. All the contents for the publication have been culled from various authentic sources and Datanet reasonably believes such sources to be reliable, but does not make any representations, express or implied as to the accuracy or fitness of use of such information. The information or contents of the information/analysis do not constitute advice and should not be relied upon in making (or refraining from making) any decision. Any reliance placed upon the information provided by Datanet is the sole responsibility and strictly at the user's risk.
9. In no event will Datanet be liable for any damages (including, without limitation, damages for loss of business projects, or loss of profits) arising in contract, tort or otherwise from the use of or inability to use any of its contents, or from any action taken (or refrained from being taken) as a result of using the analysis or any of its contents. Datanet its directors, owners, editors, officials, employees, distributor and agents or any associate will not be liable for any errors in the information contained or any consequences arising from the use of the contents of the provided information/analysis.
10. If any provision of these terms and conditions is held invalid or illegal or unenforceable for any reason by any court of competent jurisdiction, such provision shall be severed and the remainder of provisions of the terms and conditions shall continue in full force and effect as if the Term of Use had been executed with the invalid, illegal or unenforceable provision eliminated.
11. If there are any discrepancies in the information provided, please bring it to attention of Datanet for suitable rectification measures.

Buy Online This Complete Book At
Datanet India eBooks Store

www.indiastatpublications.com

or go directly at

[http://www.indiastatpublications.com/
Assembly_factbook/Haryana/Rohtak/Jhajjar](http://www.indiastatpublications.com/Assembly_factbook/Haryana/Rohtak/Jhajjar)

 **india**stat**elections**

