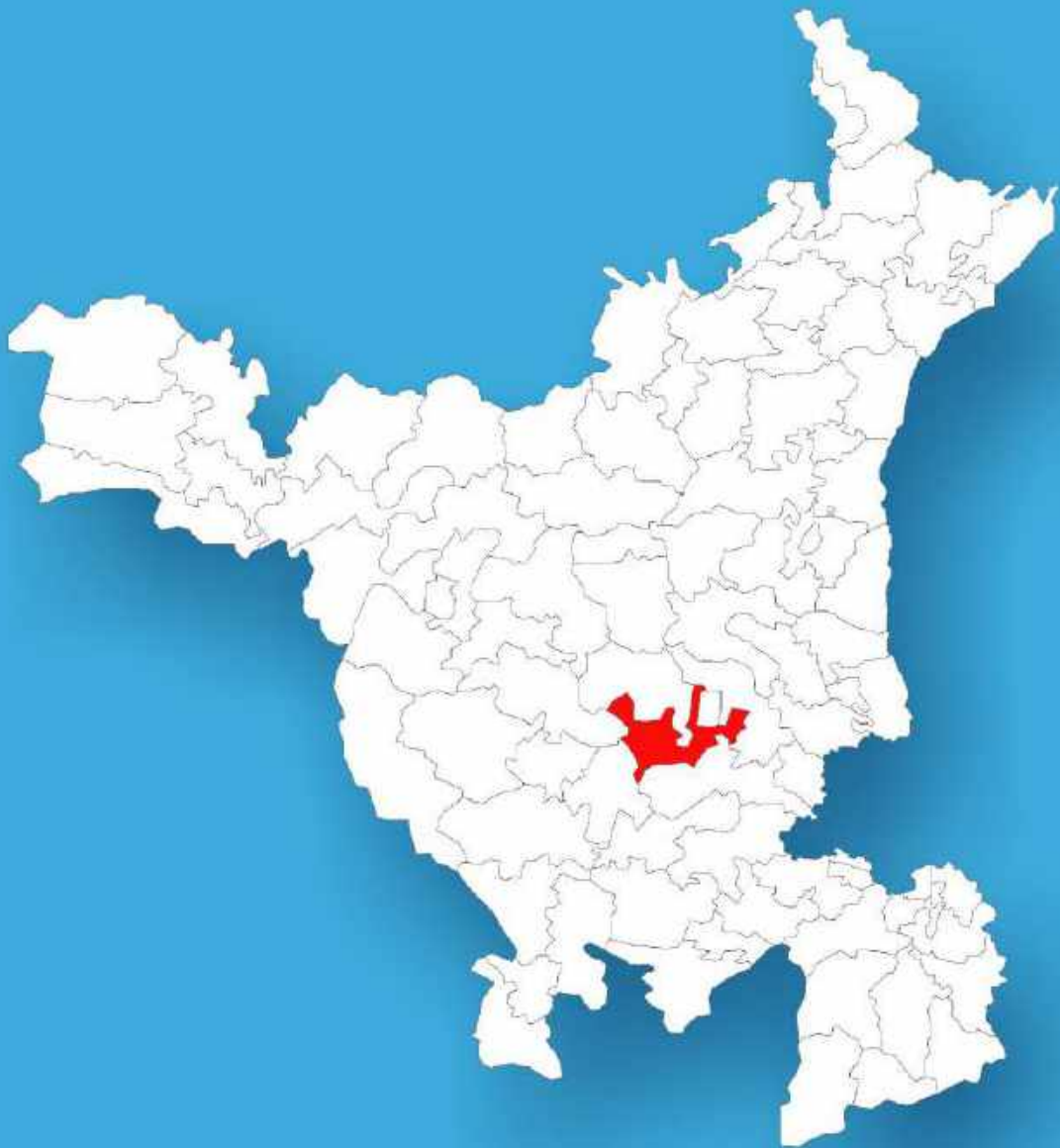




Haryana

# Assembly Factbook™

Kalanaur Assembly Constituency



Key Electoral Data of Kalanaur  
Assembly Constituency (Vidhan Sabha)

Haryana  
**Assembly Factbook**<sup>TM</sup>  
Kalanaur Assembly Constituency



Kalanaur Vidhan Sabha

## **Editor & Director**

Dr. R.K. Thukral

## **Research Editor**

Dr. Shafeeq Rahman

## **Compiled, Researched and Published by Datanet India Pvt. Ltd.**

D-100, 1st Floor,

Okhla Industrial Area, Phase-I,  
New Delhi- 110020.

Ph.: 91-11- 43580781-84

Email : support@indiastatpublications.com

Website : www.indiastatelections.com

## **Online Book Store :**

www.indiastatpublications.com

**Report No. :** AFB/HR-63-0125

**ISBN :** 978-93-5293-506-2

**First Edition :** January, 2018

**Eighth Updated Edition :** January, 2025

**Price :** Rs. 11500/-

US\$ 310

**© Datanet India Pvt. Ltd.**

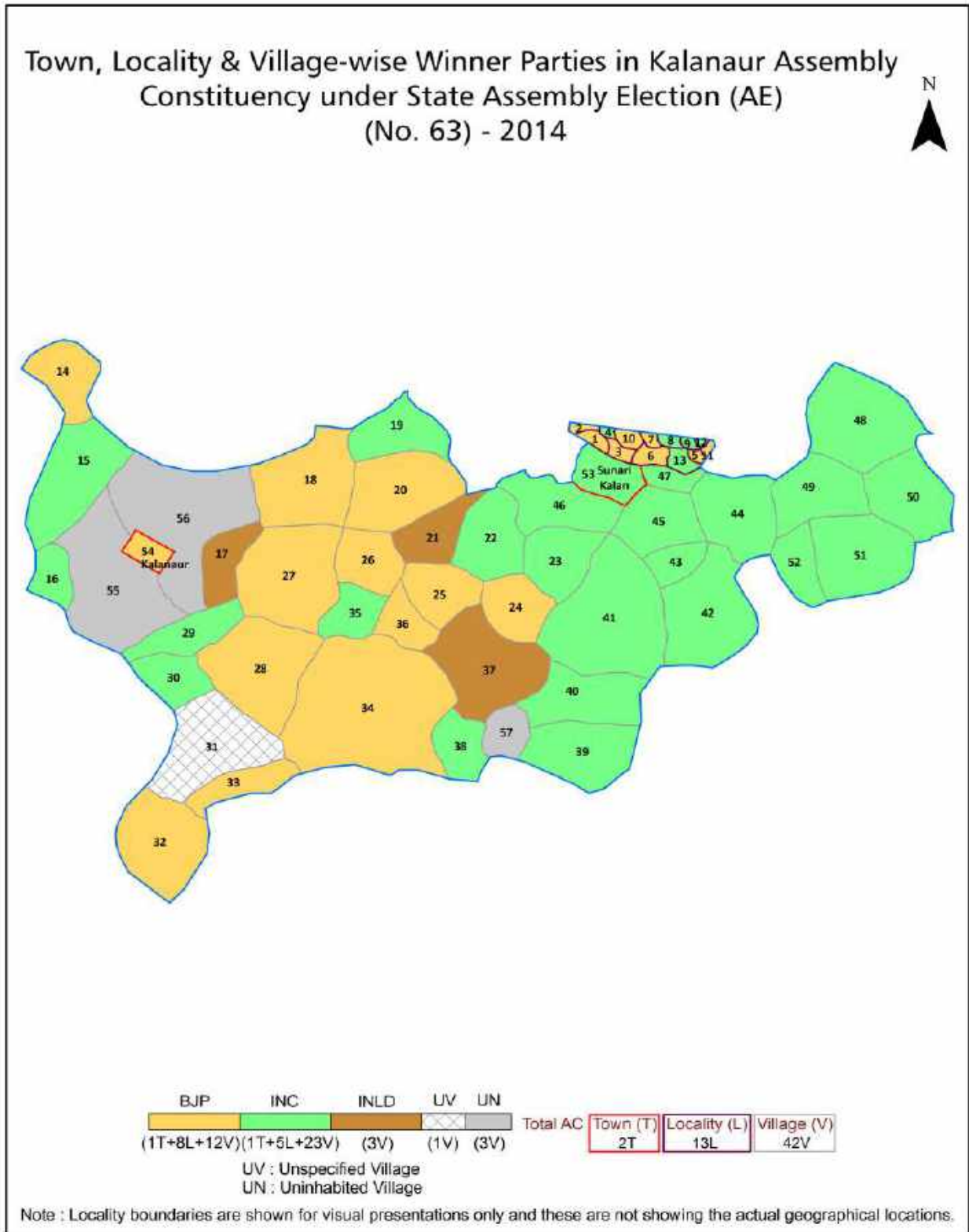
All rights reserved. No part of this book may be reproduced, stored in a retrieval system or transmitted in any form or by any means, mechanical photocopying, photographing, scanning, recording or otherwise without the prior written permission of the publisher. Please refer to Disclaimer at page no. 186 for the use of this publication.

Printed in India

# Contents

No.	Particulars	Page No.
	<b>Introduction</b>	
1	Assembly Constituency - (Vidhan Sabha) at a Glance   Features of Assembly as per Delimitation Commission of India (2008)	1-2
	<b>Location and Political Maps</b>	
2	Location Map   Boundaries of Assembly Constituency - (Vidhan Sabha) in District   Boundaries of Assembly Constituency under Parliamentary Constituency - (Lok Sabha)   Town, Locality & Village-wise Winner Parties- 2024-PE, 2024-AE, 2019-PE, 2019-AE, 2014-PE, 2014-AE, 2009-PE and 2009-AE	3-11
	<b>Administrative Setup (2011)</b>	
3	District   Sub-district   Towns   Villages   Inhabited Villages   Uninhabited Villages   Village Panchayat   Intermediate Panchayat	12-16
	<b>Demographics (2011)</b>	
4	Population   Households   Rural/Urban Population   Towns and Villages by Population Size   Sex Ratio (Total & 0-6 Years)   Religious Population   Social Population   Literacy Rate	17-18
	<b>Electoral Features</b>	
5	Important Dates of Last Elections Held   Electors by Gender   Service Electors   Voters   Voters Turnout   Polling Stations & Average Number of Electors per Polling Station   Electors by Age Group   Present Elected Representatives	19-24
	<b>Historical Summary Election Results</b>	
6	Vote Share of Major Parties   Winning Margin (Number & Percentage   Polarity of Parties   Summary Result of Assembly Segment of Parliamentary Elections 2024, 2019, 2014, 2009, 2004 and 1999   Summary Result of Assembly Elections 2024, 2019, 2014, 2009, 2005, 2000, 1996, 1991, 1987, 1982, 1977, 1972, 1968 and 1967	25-46
	<b>Polling Station Level Election Results</b>	
7	Name and Number of Polling Station 2024-PE, 2024-AE, 2019-PE, 2019-AE, 2014-PE, 2014-AE, 2009-PE and 2009-AE   Polling Station-wise Electors, Voters & Voters Turnout 2024-PE, 2024-AE, 2019-PE, 2019-AE, 2014-PE, 2014-AE, 2009-PE and 2009-AE   Polling Station wise Elections Results 2024-PE, 2024-AE, 2019-PE, 2019-AE, 2014-PE, 2014-AE, 2009-PE and 2009-AE	47-163
	<b>Share of Assembly Constituency</b>	
8	Share of Assembly Constituency - (Vidhan Sabha) in State, District and Parliamentary Constituency - (Lok Sabha)	164
	<b>Socio-Economic Amenities (2011)</b>	
9	Access to Administrative Units   Agricultural, Manufacturing and Industrial Commodities   Demographic Indicators   Education   Health & Manpower   Drinking Water Supply   Sanitation   Entertainment and Receptions Infrastructure   Power   Food Allocation Distribution and Marketing of Agriculture Commodities Infrastructure   Transport and Road Infrastructure   Communication   Banking and Financial Services   Land Use   Irrigation Source	166-180
10	<b>Abbreviation &amp; Sources</b>	182-184
11	<b>Disclaimer</b>	186

Location & Political Map



## Administrative Setup

### List of Village Panchayat & Intermediate Panchayat (Block) Name - 2011

Village Name	Village Panchayat Name	Intermediate Panchayat Name
Anwal(125)	Anwal(125)	Kalanaur
Bahali Anandpur (98)	Bahali Anandpur (98)	Kalanaur
Balab(112)	Balab(112)	Kalanaur
Baland(106)	Baland(106)	Rohtak
Baliana(58)	Baliana(58)	Sampla
Banyani(123)	Banyani(123)	Kalanaur
Busana(129)	Busana(129)	Kalanaur
Ghari Balab(120)	Ghari Balab(120)	Kalanaur
Gudhan(134)	Gudhan(134)	Kalanaur
Gurnauthi(105)	Gurnauthi(105)	Kalanaur
Jindran Kalan(135)	Jindran Kalan(135)	Kalanaur
Kabulpur(108)	Kabulpur(108)	Rohtak
Kahnaur(114)	Kahnaur(114)	Kalanaur
Kakrana(104)	Kakrana(104)	Kalanaur
Kanheli (Part)(73)	Kanheli (Part)(73)	Rohtak
Karaur(41)	Karaur(41)	Sampla
Karountha(70)	Karountha(70)	Rohtak
Katesra(118)	Katesra(118)	Kalanaur
Kehrawar(40)	Kehrawar(40)	Sampla
Kherari(133)	Kherari(133)	Kalanaur
Kheri Sadh(42)	Kheri Sadh(42)	Sampla
Lahli(124)	Lahli(124)	Kalanaur
Maina(72)	Maina(72)	Rohtak
Manjha(117)	Manjha(117)	Kalanaur
Maroudi Jatan(103)	Maroudi Jatan(103)	Kalanaur
Maroudi Rangran(122)	Maroudi Rangran(122)	Kalanaur
Masudpur(110)	Masudpur(110)	Kalanaur
Nigana(119)	Nigana(119)	Kalanaur
Nunond(43)	Nunond(43)	Sampla

Contd....

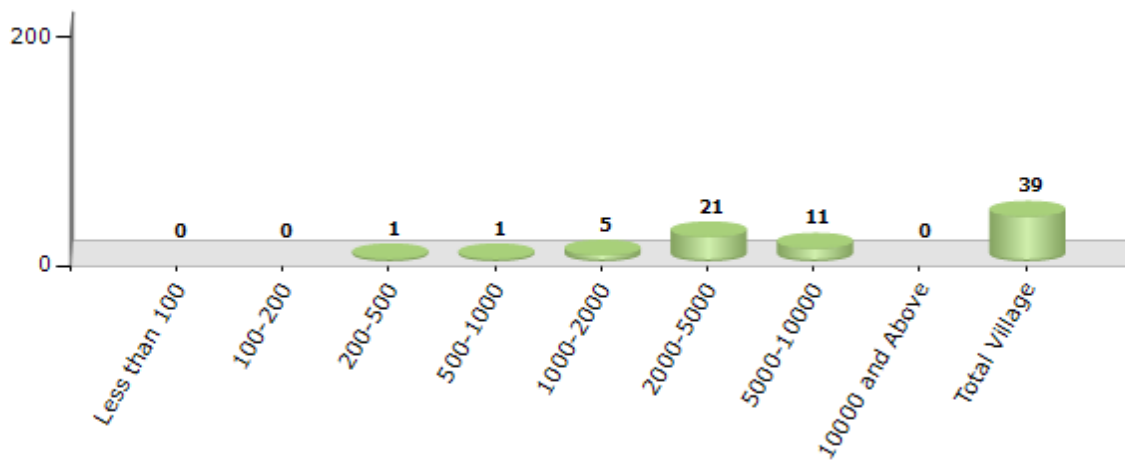


## Demographics

### Number of Villages by Population Size - 2011

Less than 100	100-200	200-500	500-1000	1000-2000	2000-5000	5000-10000	10000 and Above	Total Village
0	0	1	1	5	21	11	0	39

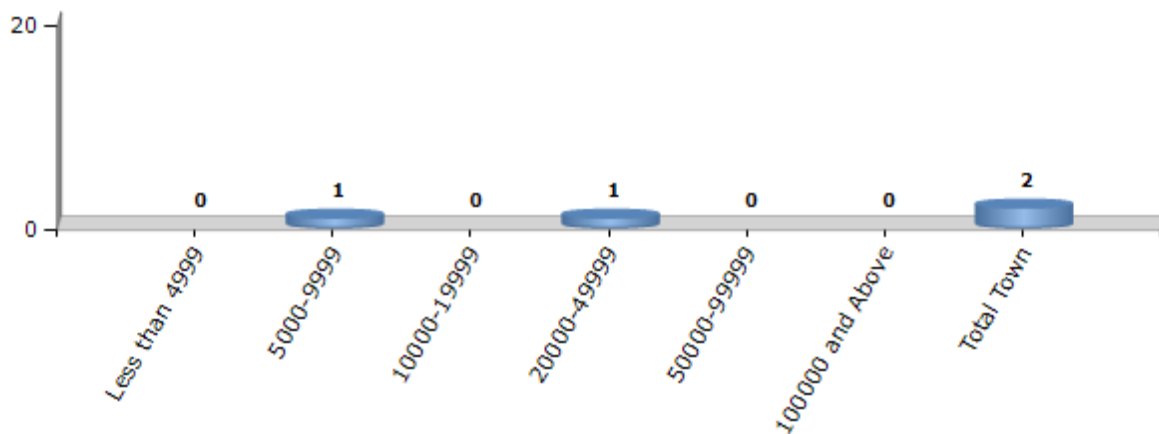
Number of Villages by Population Size - 2011



### Number of Towns by Population Size - 2011

Less than 4999	5000-9999	10000-19999	20000-49999	50000-99999	100000 and Above	Total Town
0	1	0	1	0	0	2

Number of Towns by Population Size - 2011

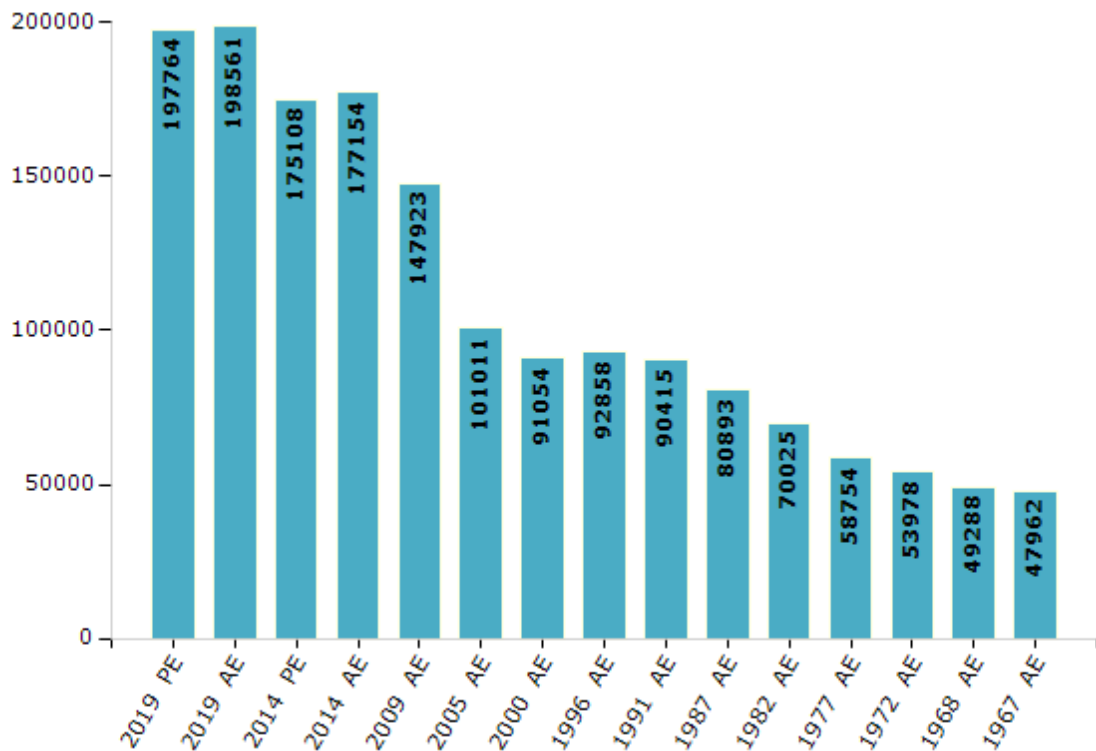


## Electoral Features

### Electors by Male & Female

Year	Male	Female	Others	Total	Year	Male	Female	Others	Total
2019 PE	107213	90548	3	197764	1999 PE	-	-	-	-
2019 AE	107248	91311	2	198561	1996 AE	50924	41934	-	92858
2014 PE	95420	79688	0	175108	1991 AE	48975	41440	-	90415
2014 AE	96246	80908	0	177154	1987 AE	42847	38046	-	80893
2009 PE	-	-	-	-	1982 AE	37015	33010	-	70025
2009 AE	81185	66738	-	147923	1977 AE	30553	28201	-	58754
2005 AE	55188	45823	-	101011	1972 AE	27840	26138	-	53978
2004 PE	-	-	-	-	1968 AE	25792	23496	-	49288
2000 AE	50020	41034	-	91054	1967 AE	-	-	-	47962

Number of Electors



Note : AE : Assembly Election, PE : Assembly Segment of Parliamentary Election

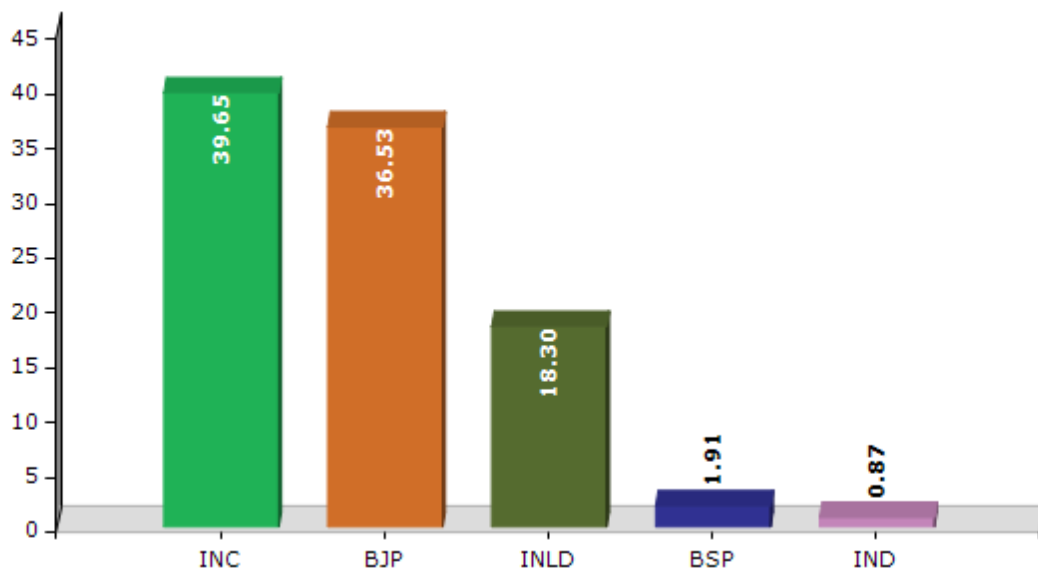


## Historical Summary Election Results

### Summary Result of Assembly Election - 2014

Candidate Name	Party	Votes	Votes %
Shakuntla Khatak	INC	50451	39.65
Ram Avtar Balmiki	BJP	46479	36.53
Fakir Chand	INLD	23280	18.3
Ashok Kumar	BSP	2427	1.91
Jai Hind	IND	1111	0.87
Menpal	IND	858	0.67
Parmod Singhpuria	HJCBL	822	0.65
Sonu Kumar	CPM	570	0.45
Satyavir Singh	IND	286	0.22
Ravinder Kumar	IND	272	0.21
Kashi Ram	IND	112	0.09
Manmohan Singh Saroha	AIFB	88	0.07
Anand	IND	42	0.03
	NOTA	448	0.35

Votes Percentage of Top Parties - 2014



## Polling Station Level Election Results

### Number and Name of Polling Stations (PS) (2019 AE)

Number of Polling Stations	Name of Polling Stations	Number of Polling Stations	Name of Polling Stations
1	Govt. High School, Basana	22	Govt. Senior Secondary School, Lahli
2	Govt. High School, Basana	23	Govt. Senior Secondary School, Lahli
3	Schedule Caste Chaupal, Basana	24	Govt. Senior Secondary School, Lahli
4	Govt. High School, Sample	25	Govt. Senior Secondary School, Bhali Anandpur
5	Govt. Sen. Sec. School, Sample	26	Govt. Senior Secondary School, Bhali Anandpur
6	Govt. High School, Sample	27	Govt. Senior Secondary School, Bhali Anandpur
7	Geeta Bhavan Kalanaur	28	Schedule Caste Chaupal, Bhali Anandpur
8	Geeta Bhavan Kalanaur	29	Mahendra High School
9	Geeta Bhavan Kalanaur	30	Jan Seva Sansthan, Bhiwani Road, Rohtak
10	Geeta Bhavan Kalanaur	31	Govt. Primary School, Shastri Nagar, Vill. Rohtak Dekhat
11	Geeta Bhavan Kalanaur	32	Govt. Primary School, Shastri Nagar, Vill. Rohtak Dekhat
12	Govt. Primary School East Wing, Kasba Kalanaur	33	Govt. Primary School, Shastri Nagar, Vill. Rohtak Dekhat
13	Govt. Primary School East Wing, Kasba Kalanaur	34	Govt. Primary School, Shastri Nagar, Vill. Rohtak Dekhat
14	Govt. Primary School West Wing Kasba Kalanaur	35	Gaur Brahman College, Kasba Rohtak
15	Govt. Primary School West Wing Kasba Kalanaur	36	Gaur Brahman College, Kasba Rohtak
16	Govt. Senior Secondary School, Kasba Kalanaur	37	Gaur Brahman College, Kasba Rohtak
17	Govt. Senior Secondary School, Kasba Kalanaur	38	Gaur Brahman College, Kasba Rohtak
18	Govt. Senior Secondary School, Kasba Kalanaur	39	Brahman Dharamshala Indra Colony Rohtak, Kasba Rohtak
19	Vishwkarma Dharmshala, Kalanaur	40	Govt. Primary School Indira Colony Rohtak, Kasba Rohtak
20	Govt. Senior Secondary School, Kasba Kalanaur	41	Hindu College, Kasba Rohtak
21	Govt. Senior Secondary School, Kasba Kalanaur	42	Hindu College, Kasba Rohtak

Contd....

**Polling Station Level Election Results**

**Polling Station-wise Votes Secured by Overall Top Five Parties in Kalanaur Assembly in Assembly Election (AE) under Rohtak Parliamentary Constituency in Haryana (2019)**

No. of Polling Station	Winner - Shakuntla Khatak (INC)	Runner-up - Ramavtar Balmiki (BJP)	3rd - Rajender Valmiki (JNJP)	4th - Kashmiri Devi (BSP)	5th - Phul Singh (LTSP)	NOTA	Other	Total Votes Secured
36	317	226	60	8	26	5	13	655
37	222	305	18	12	160	7	15	739
38	78	273	8	2	404	5	15	785
39	291	386	18	33	171	11	25	935
40	232	310	13	8	54	11	15	643
41	373	307	30	16	7	4	19	756
42	321	251	30	15	17	4	6	644
43	339	393	15	9	8	12	31	807
44	373	269	15	4	12	3	7	683
45	66	5	0	0	0	0	0	71
46	453	204	25	3	6	10	16	717
47	253	255	31	8	56	1	11	615
48	271	270	17	3	28	5	11	605
49	266	403	9	0	46	12	12	748
50	228	430	34	2	61	6	21	782
51	309	366	11	29	13	7	22	757
52	316	292	3	1	5	6	18	641
53	277	176	9	0	1	6	16	485
54	218	356	27	6	2	1	41	651
55	354	164	17	95	4	6	11	651
56	227	300	7	9	42	2	17	604
57	338	446	23	2	26	8	17	860
58	293	318	30	1	103	4	3	752
59	172	252	6	2	189	9	8	638
60	476	245	22	20	9	6	8	786
61	403	294	10	7	5	3	14	736
62	313	390	21	3	3	8	19	757
63	412	236	45	2	5	3	9	712
64	643	171	50	37	3	4	28	936
65	433	244	17	102	2	5	19	822
66	379	447	20	4	15	5	14	884
67	393	424	31	31	12	6	23	920
68	371	558	46	3	15	1	43	1037
69	212	321	19	27	14	3	18	614
70	209	272	13	17	1	3	15	530

Contd....

## Polling Station Level Election Results

### Winner, Runner-up and 3rd Party Position & Winning Margin According to Polling Stations in Kalanaur Assembly in Assembly Election (AE) under Rohtak Parliamentary Constituency in Haryana (2019)

Polling Station Number	Winner Party	Winner Votes (%)	Runner-up Party	Runner-up Votes (%)	Winning Margin Votes (%)	Third Party	Third Party Votes (%)	Other Votes (%)
71	INC	351 (48.95)	BJP	321 (44.77)	30 (4.18)	JNJP	13 (1.81)	32 (4.46)
72	INC	526 (69.85)	BJP	117 (15.54)	409 (54.31)	JNJP	91 (12.08)	19 (2.52)
73	BJP	295 (47.66)	INC	279 (45.07)	16 (2.59)	JNJP	17 (2.75)	28 (4.52)
74	BJP	403 (66.39)	INC	171 (28.17)	232 (38.22)	BSP	10 (1.65)	23 (3.79)
75	BJP	315 (47.44)	INC	253 (38.1)	62 (9.34)	BSP	40 (6.02)	56 (8.43)
76	BJP	324 (44.75)	INC	286 (39.5)	38 (5.25)	BSP	43 (5.94)	71 (9.81)
77	BJP	341 (43.38)	INC	334 (42.49)	7 (0.89)	LTSP	32 (4.07)	79 (10.05)
78	INC	497 (74.18)	BJP	100 (14.93)	397 (59.25)	JNJP	54 (8.06)	19 (2.84)
79	INC	369 (62.76)	BJP	175 (29.76)	194 (33)	JNJP	26 (4.42)	18 (3.06)
80	BJP	258 (48.31)	INC	176 (32.96)	82 (15.35)	BSP	84 (15.73)	16 (3)
81	BJP	325 (44.34)	INC	323 (44.07)	2 (0.27)	BSP	44 (6)	41 (5.59)
82	INC	590 (71.08)	BJP	179 (21.57)	411 (49.51)	JNJP	48 (5.78)	13 (1.57)
83	INC	569 (75.26)	BJP	154 (20.37)	415 (54.89)	JNJP	22 (2.91)	11 (1.46)
84	INC	487 (60.72)	BJP	267 (33.29)	220 (27.43)	JNJP	30 (3.74)	18 (2.24)
85	INC	356 (49.38)	BJP	310 (43)	46 (6.38)	JNJP	18 (2.5)	37 (5.13)
86	INC	466 (52.36)	BJP	367 (41.24)	99 (11.12)	BSP	20 (2.25)	37 (4.16)
87	BJP	413 (48.7)	INC	392 (46.23)	21 (2.47)	JNJP	19 (2.24)	24 (2.83)
88	BJP	378 (47.37)	INC	364 (45.61)	14 (1.76)	JNJP	21 (2.63)	35 (4.39)
89	INC	404 (51.4)	BJP	340 (43.26)	64 (8.14)	JNJP	17 (2.16)	25 (3.18)
90	INC	519 (56.78)	BJP	304 (33.26)	215 (23.52)	BSP	35 (3.83)	56 (6.13)
91	INC	710 (79.51)	BJP	131 (14.67)	579 (64.84)	JNJP	42 (4.7)	10 (1.12)
92	INC	623 (75.98)	BJP	146 (17.8)	477 (58.18)	JNJP	37 (4.51)	14 (1.71)
93	INC	342 (62.64)	BJP	182 (33.33)	160 (29.31)	JNJP	14 (2.56)	8 (1.47)
94	INC	333 (62.83)	BJP	123 (23.21)	210 (39.62)	JNJP	62 (11.7)	12 (2.26)
95	BJP	106 (67.09)	INC	39 (24.68)	67 (42.41)	BSP	12 (7.59)	1 (0.63)
96	INC	288 (47.06)	BJP	233 (38.07)	55 (8.99)	JNJP	60 (9.8)	31 (5.07)
97	BJP	173 (54.06)	INC	75 (23.44)	98 (30.62)	BSP	40 (12.5)	32 (10)
98	BJP	378 (58.79)	INC	87 (13.53)	291 (45.26)	JNJP	85 (13.22)	93 (14.46)
99	BJP	302 (61.51)	INC	81 (16.5)	221 (45.01)	BSP	49 (9.98)	59 (12.02)
100	BJP	354 (42.6)	INC	344 (41.4)	10 (1.2)	JNJP	104 (12.52)	29 (3.49)
101	BJP	366 (45.58)	INC	274 (34.12)	92 (11.46)	JNJP	126 (15.69)	37 (4.61)
102	JNJP	302 (55.62)	BJP	168 (30.94)	134 (24.68)	INC	50 (9.21)	23 (4.24)
103	JNJP	218 (45.8)	INC	141 (29.62)	77 (16.18)	BJP	108 (22.69)	9 (1.89)
104	BJP	418 (49.88)	INC	300 (35.8)	118 (14.08)	BSP	63 (7.52)	57 (6.8)
105	BJP	286 (55.21)	INC	153 (29.54)	133 (25.67)	BSP	54 (10.42)	25 (4.83)

Contd....

## Socio-Economic Amenities - Rural

### Access to Education Facilities

Particulars	Number of Villages (% of Population)				
	Available	Not Available	If Not Available (Distance of Nearest Facility)		
			A	B	C
Govt. Primary School	35 (96)	4 (4)	1 (2)	1 (0)	0 (0)
Private Primary School	18 (49)	21 (51)	0 (0)	0 (0)	0 (0)
Govt. Middle School	34 (95)	5 (5)	4 (5)	1 (0)	0 (0)
Private Middle School	15 (45)	24 (55)	0 (0)	0 (0)	0 (0)
Govt. Secondary School	33 (94)	6 (6)	4 (5)	1 (0)	0 (0)
Private Secondary School	13 (39)	26 (61)	0 (0)	0 (0)	0 (0)
Govt. Senior Secondary School	19 (64)	20 (36)	11 (18)	4 (6)	1 (3)
Private Senior Secondary School	6 (20)	33 (80)	0 (0)	3 (7)	0 (0)
Govt. Arts and Science Degree College	0 (0)	39 (100)	2 (2)	13 (34)	23 (61)
Private Arts and Science Degree College	0 (0)	39 (100)	0 (0)	1 (3)	0 (0)
Govt. Engineering College	0 (0)	39 (100)	0 (0)	1 (3)	6 (17)
Private Engineering College	0 (0)	39 (100)	2 (2)	12 (33)	18 (44)
Govt. Medicine College	0 (0)	39 (100)	2 (2)	12 (31)	23 (57)
Private Medicine College	0 (0)	39 (100)	0 (0)	1 (5)	1 (5)
Govt. Management Institute	0 (0)	39 (100)	0 (0)	0 (0)	9 (28)
Private Management Institute	0 (0)	39 (100)	2 (2)	13 (36)	15 (34)
Govt. Polytechnic	0 (0)	39 (100)	2 (2)	11 (28)	20 (47)
Private Polytechnic	1 (4)	38 (96)	0 (0)	2 (8)	3 (10)
Govt. Vocational Training School/ITI	0 (0)	39 (100)	5 (10)	14 (35)	15 (37)
Private Vocational Training School/ITI	0 (0)	39 (100)	0 (0)	2 (8)	3 (10)
Govt. Non Formal Training Centre	0 (0)	39 (100)	2 (2)	12 (30)	21 (53)
Private Non Formal Training Centre	0 (0)	39 (100)	0 (0)	2 (8)	2 (6)
Govt. School For Disabled	0 (0)	39 (100)	3 (5)	14 (40)	22 (55)
Private School For Disabled	0 (0)	39 (100)	0 (0)	0 (0)	0 (0)
Government Others	0 (0)	39 (100)	0 (0)	0 (0)	0 (0)
Private Others	0 (0)	39 (100)	0 (0)	0 (0)	0 (0)

Note : Distance A : Less than 5 km; B : Between 5-10 km; C : 10+ km.; Source : Data Analysis is based on 2011 Census.

## DISCLAIMER

The Terms of Use and Disclaimer of Datanet India Private Limited (hereinafter referred to as "Datanet") for use of this analysis report of **Kalanaur Assembly Constituency (Kalanaur Vidhan Sabha)** :-

1. **Assembly Factbook™** is a Registered Trade Mark owned by Datanet.
2. All the maps are sketched and graphical representation only and have not been drawn to the scale and also not to represent the actual geographical area or boundary of the unit.
3. The data for the aforesaid analysis is based on authentic sources and has been culled from the various publications of Census, CSO and NSSO for district and block level data, various central and state government departments, Central & State Elections Commissions and the concerned Returning Officers' releases, Electoral Rolls, Election results and allied publications, internal assessment, surveys, estimates and analysis. Therefore, certain adjustment of data at micro level may have been done to arrive closer to the macro data.
4. Data have been provided on an "As Is" and "As AVAILABLE" basis
5. The colours shown in the maps or diagram and charts of a particular party, alliance or AC are indicative and do not represent them.
6. This publication which includes maps, sheets, graphs and data would be the property under copyright of Datanet only. The user may use these for its internal study, analysis and research purposes. It's public display, re-selling or any commercial uses by the user are not allowed.
7. Datanet has taken due care and caution in compilation and processing of data and allied information, but does not guarantee the accuracy, adequacy or completeness of any information/analysis and will be not responsible for any errors or omissions or for the results obtained from the use of such information/analysis.
8. All the contents for the publication have been culled from various authentic sources and Datanet reasonably believes such sources to be reliable, but does not make any representations, express or implied as to the accuracy or fitness of use of such information. The information or contents of the information/analysis do not constitute advice and should not be relied upon in making (or refraining from making) any decision. Any reliance placed upon the information provided by Datanet is the sole responsibility and strictly at the user's risk.
9. In no event will Datanet be liable for any damages (including, without limitation, damages for loss of business projects, or loss of profits) arising in contract, tort or otherwise from the use of or inability to use any of its contents, or from any action taken (or refrained from being taken) as a result of using the analysis or any of its contents. Datanet its directors, owners, editors, officials, employees, distributor and agents or any associate will not be liable for any errors in the information contained or any consequences arising from the use of the contents of the provided information/analysis.
10. If any provision of these terms and conditions is held invalid or illegal or unenforceable for any reason by any court of competent jurisdiction, such provision shall be severed and the remainder of provisions of the terms and conditions shall continue in full force and effect as if the Term of Use had been executed with the invalid, illegal or unenforceable provision eliminated.
11. If there are any discrepancies in the information provided, please bring it to attention of Datanet for suitable rectification measures.

**Buy Online This Complete Book At  
Datanet India eBooks Store**

[www.indiastatpublications.com](http://www.indiastatpublications.com)

or go directly at

[http://www.indiastatpublications.com/  
Assembly\\_factbook/Haryana/Rohtak/ Kalanaur](http://www.indiastatpublications.com/Assembly_factbook/Haryana/Rohtak/Kalanaur)



 **india**stat**elections**

