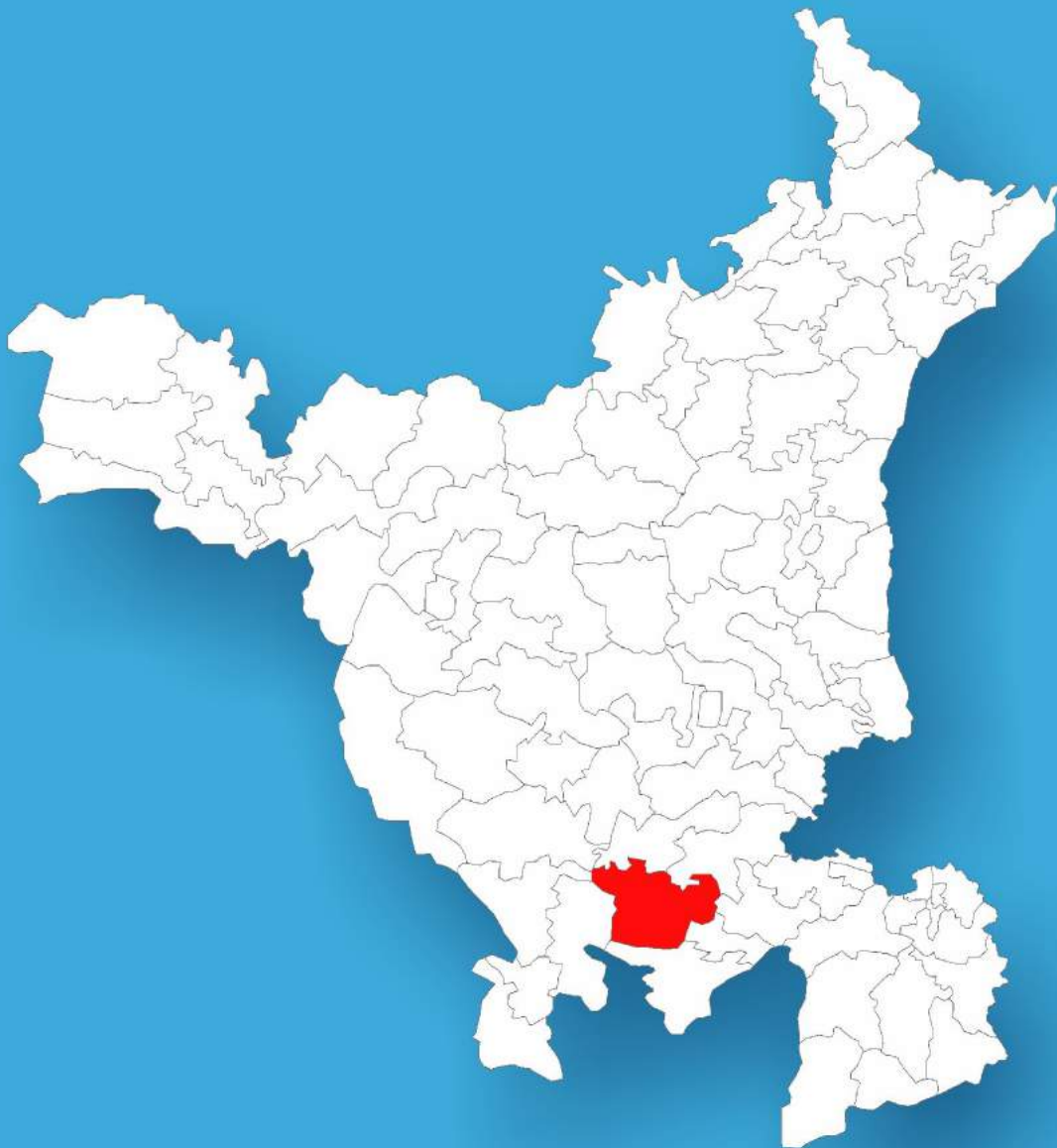




Haryana

# Assembly Factbook™

Kosli Assembly Constituency



Key Electoral Data of Kosli  
Assembly Constituency (Vidhan Sabha)

Haryana  
**Assembly Factbook**<sup>TM</sup>  
Kosli Assembly Constituency



Kosli Vidhan Sabha

## **Editor & Director**

Dr. R.K. Thukral

## **Research Editor**

Dr. Shafeeq Rahman

## **Compiled, Researched and Published by Datanet India Pvt. Ltd.**

D-100, 1st Floor,

Okhla Industrial Area, Phase-I,

New Delhi- 110020.

Ph.: 91-11- 43580781-84

Email : support@indiastatpublications.com

Website : www.indiastatelections.com

## **Online Book Store :**

www.indiastatpublications.com

**Report No. :** AFB/HR-73-0624

**ISBN :** 978-93-5293-512-3

**First Edition :** January, 2018

**Seventh Updated Edition :** June, 2024

**Price :** Rs.11500/-

US\$ 310

© **Datanet India Pvt. Ltd.**

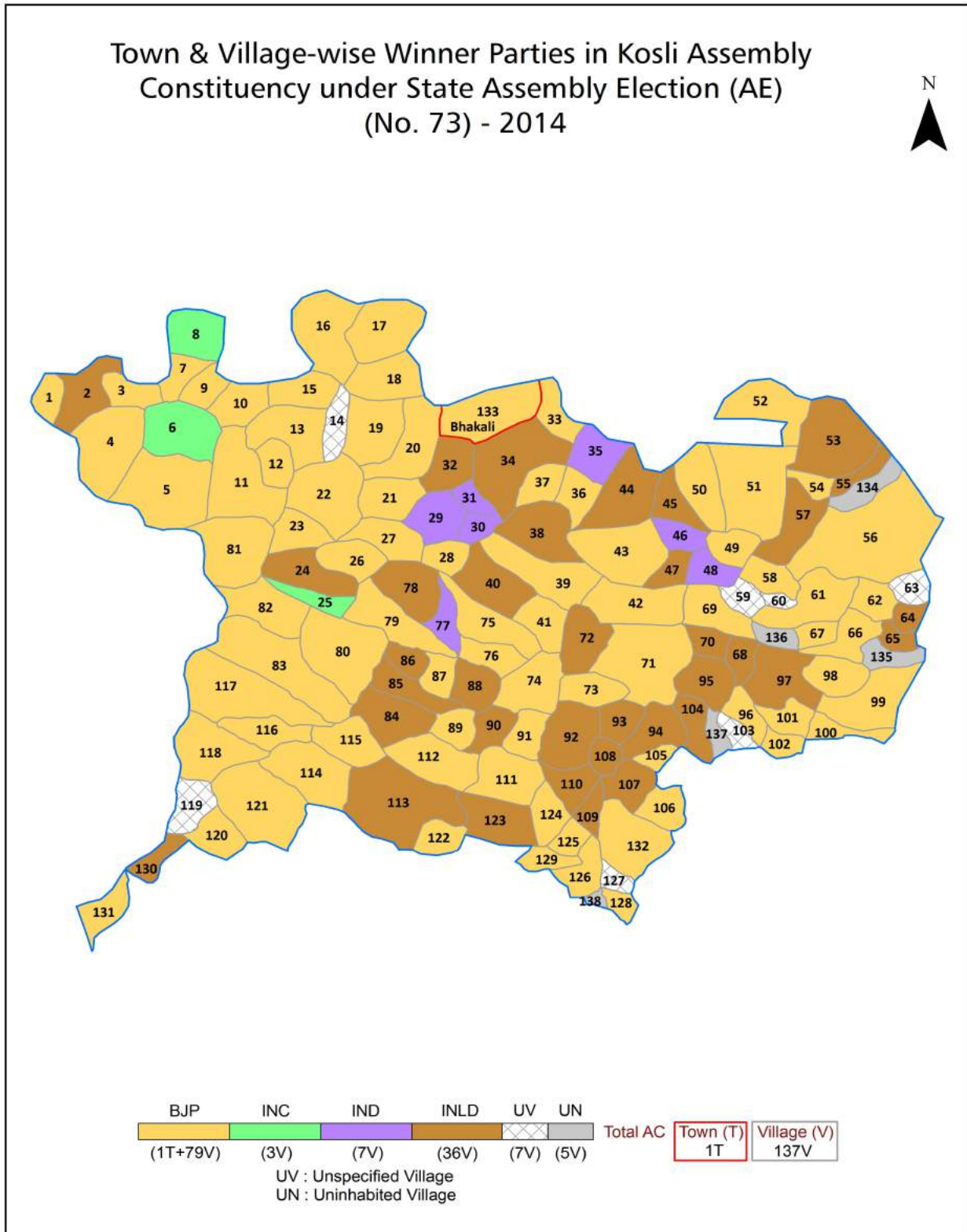
All rights reserved. No part of this book may be reproduced, stored in a retrieval system or transmitted in any form or by any means, mechanical photocopying, photographing, scanning, recording or otherwise without the prior written permission of the publisher. Please refer to Disclaimer at page no. 206 for the use of this publication.

Printed in India

# Contents

No.	Particulars	Page No.
	<b>Introduction</b>	
1	Assembly Constituency - (Vidhan Sabha) at a Glance   Features of Assembly as per Delimitation Commission of India (2008)	1-2
	<b>Location and Political Maps</b>	
2	Location Map   Boundaries of Assembly Constituency - (Vidhan Sabha) in District   Boundaries of Assembly Constituency under Parliamentary Constituency - (Lok Sabha)   Town & Village-wise Winner Parties- 2024-PE, 2019-PE, 2019-AE, 2014-PE, 2014-AE, 2009-PE and 2009-AE	3-11
	<b>Administrative Setup (2011)</b>	
3	District   Sub-district   Towns   Villages   Inhabited Villages   Uninhabited Villages   Village Panchayat   Intermediate Panchayat	12-19
	<b>Demographics (2011)</b>	
4	Population   Households   Rural/Urban Population   Towns and Villages by Population Size   Sex Ratio (Total & 0-6 Years)   Religious Population   Social Population   Literacy Rate	20-21
	<b>Electoral Features</b>	
5	Important Dates of Last Elections Held   Electors by Gender   Service Electors   Voters   Voters Turnout   Polling Stations & Average Number of Electors per Polling Station   Electors by Age Group   Present Elected Representatives	22-27
	<b>Historical Summary Election Results</b>	
6	Vote Share of Major Parties   Winning Margin (Number & Percentage)   Polarity of Parties   Summary Result of Assembly Segment of Parliamentary Elections 2024, 2019, 2014 and 2009   Summary Result of Assembly Elections 2019, 2014 and 2009	28-37
	<b>Polling Station Level Election Results</b>	
7	Name and Number of Polling Station 2024-PE, 2019-PE, 2019-AE, 2014-PE, 2014-AE, 2009-PE and 2009-AE   Polling Station-wise Electors, Voters & Voters Turnout 2024-PE, 2019-PE, 2019-AE, 2014-PE, 2014-AE, 2009-PE and 2009-AE   Polling Station wise Elections Results 2024-PE, 2019-PE, 2019-AE, 2014-PE, 2014-AE, 2009-PE and 2009-AE	38-185
	<b>Share of Assembly Constituency</b>	
8	Share of Assembly Constituency - (Vidhan Sabha) in State, District and Parliamentary Constituency - (Lok Sabha)	186
	<b>Socio-Economic Amenities (2011)</b>	
9	Access to Administrative Units   Agricultural, Manufacturing and Industrial Commodities   Demographic Indicators   Education   Health & Manpower   Drinking Water Supply   Sanitation   Entertainment and Recreations Infrastructure   Power   Food Allocation Distribution and Marketing of Agriculture Commodities Infrastructure   Transport and Road Infrastructure   Communication   Banking and Financial Services   Land Use   Irrigation Source	188-202
10	<b>Abbreviation &amp; Sources</b>	203-205
11	<b>Disclaimer</b>	206

Location & Political Map



## Administrative Setup

### List of Village Panchayat & Intermediate Panchayat (Block) Name - 2011

Village Name	Village Panchayat Name	Intermediate Panchayat Name
Aaliawas (83)	Aaliawas (83)	Khol At Rewari
Aasiaki Gorawas (249)	Aasiaki Gorawas (249)	Jatu Sana
Ahmadpur Partal (177)	Ahmadpur Partal (177)	Nahar
Aulant (77)	Aulant (77)	Jatu Sana
Babroli (100)	Babroli (100)	Jatu Sana
Bahala (20-N))	Bahala (20-N))	Nahar
Bahotwas Ahir (85)	Bahotwas Ahir (85)	Khol At Rewari
Bahotwas Bhondu (99)	Bahotwas Bhondu (99)	Jatu Sana
Bairampur (183)	Bairampur (183)	Nahar
Baldhan Kalan (98)	Baldhan Kalan (98)	Jatu Sana
Baldhan Khurd (97)	Baldhan Khurd (97)	Jatu Sana
Bangarwa (86)	Bangarwa (86)	Khol At Rewari
Bawa (22-N)	Bawa (22-N)	Nahar
Berli Kalan (310)	Berli Kalan (310)	Jatu Sana
Berli Khurd (93)	Berli Khurd (93)	Jatu Sana
Bhathera (79)	Bhathera (79)	Khol At Rewari
Bherangi (29-N)	Bherangi (29-N)	Nahar
Bhurthala (171)	Bhurthala (171)	Nahar
Biharipur (91)	Biharipur (91)	Jatu Sana
Bir Sarkar (9/1-N)	Bir Sarkar (9/1-N)	Nahar
Bisoha (24-N)	Bisoha (24-N)	Nahar
Bitori (75)	Bitori (75)	Khol At Rewari
Bodia Kamalpur (112)	Bodia Kamalpur (112)	Jatu Sana
Bohka (23)	Bohka (23)	Khol At Rewari
Boriawas (176)	Boriawas (176)	Nahar
Buroli(76)	Buroli(76)	Khol At Rewari
Chandanwas (251)	Chandanwas (251)	Jatu Sana
Chang (238)	Chang (238)	Jatu Sana
Chauki (248)	Chauki (248)	Jatu Sana

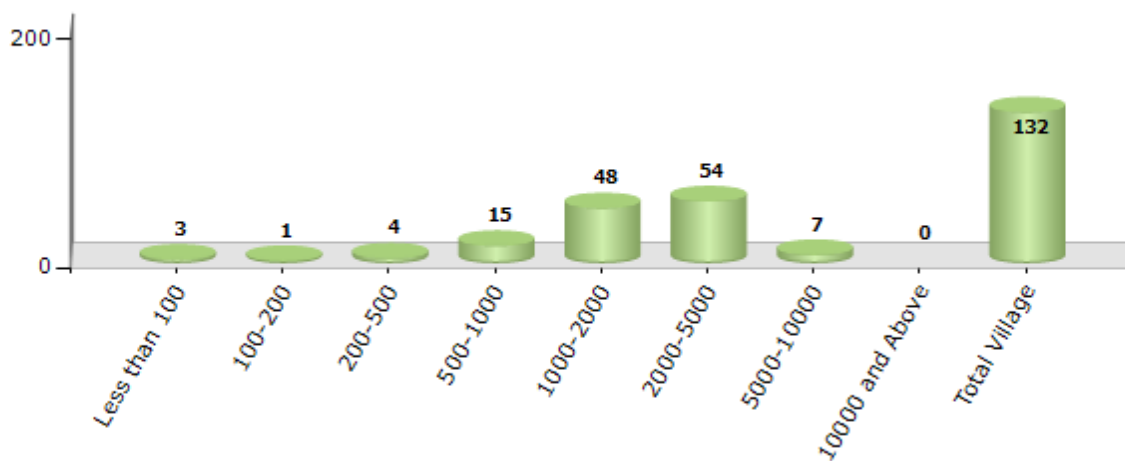
Contd....

Demographics

Number of Villages by Population Size - 2011

Less than 100	100-200	200-500	500-1000	1000-2000	2000-5000	5000-10000	10000 and Above	Total Village
3	1	4	15	48	54	7	0	132

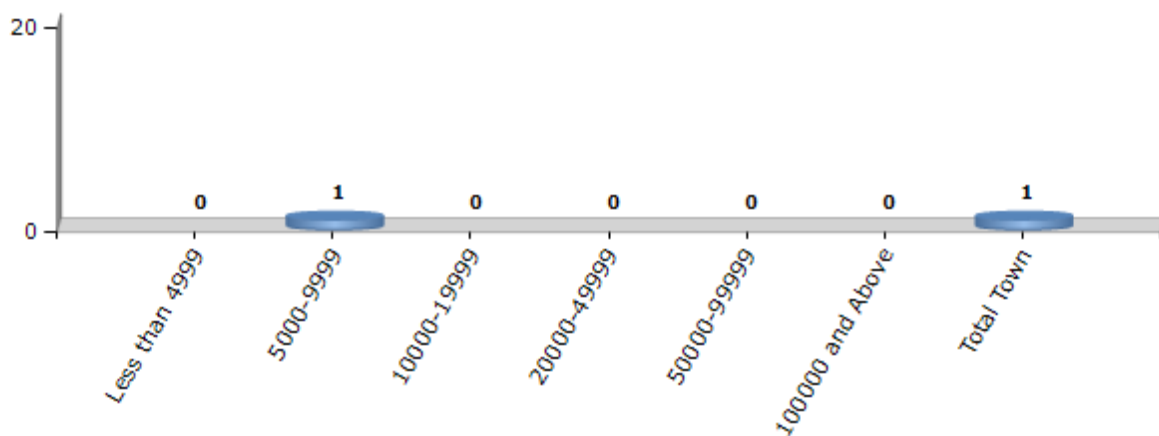
Number of Villages by Population Size - 2011



Number of Towns by Population Size - 2011

Less than 4999	5000-9999	10000-19999	20000-49999	50000-99999	100000 and Above	Total Town
0	1	0	0	0	0	1

Number of Towns by Population Size - 2011

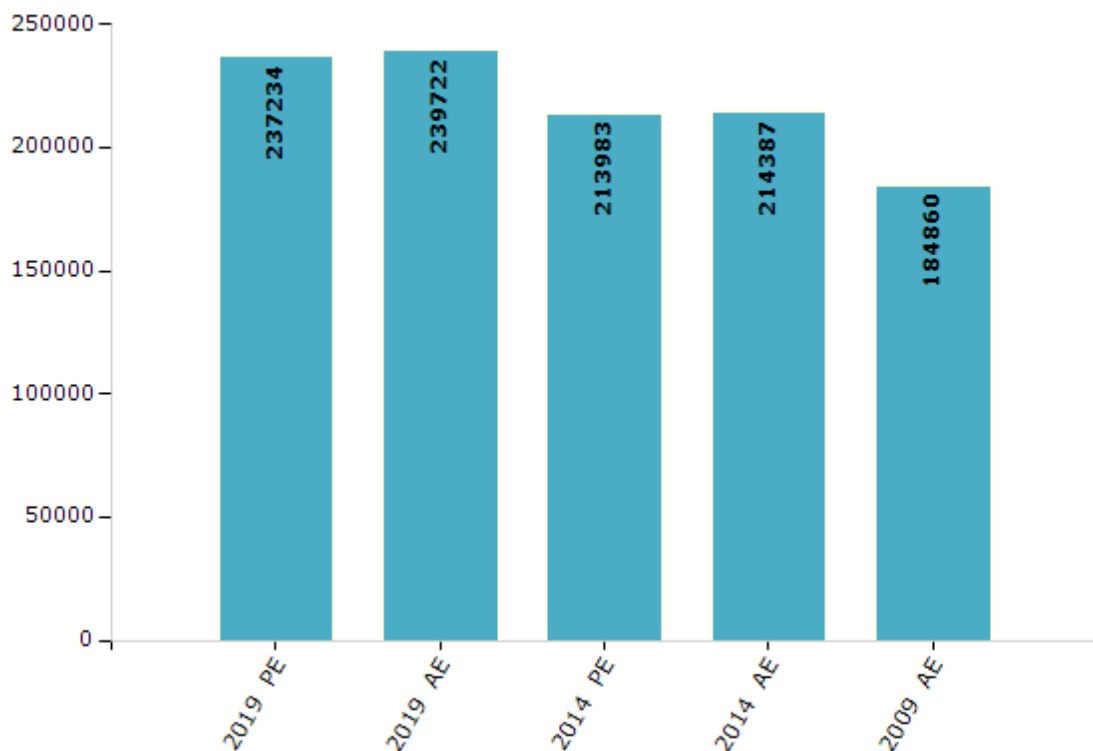


## Electoral Features

### Electors by Male & Female

Year	Male	Female	Others	Total	Year	Male	Female	Others	Total
2019 PE	126412	110821	1	237234	1999 PE	-	-	-	-
2019 AE	127630	112091	1	239722	1996 AE	-	-	-	-
2014 PE	112941	101042	0	213983	1991 AE	-	-	-	-
2014 AE	112539	101848	0	214387	1987 AE	-	-	-	-
2009 PE	-	-	-	-	1982 AE	-	-	-	-
2009 AE	97651	87209	-	184860	1977 AE	-	-	-	-
2005 AE	-	-	-	-	1972 AE	-	-	-	-
2004 PE	-	-	-	-	1968 AE	-	-	-	-
2000 AE	-	-	-	-	1967 AE	-	-	-	-

Number of Electors



Note : AE : Assembly Election, PE : Assembly Segment of Parliamentary Election



## Historical Summary Election Results

### Summary Result of Assembly Election - 2014

Candidate Name	Party	Votes	Votes %
Bikram Singh Thekedar	BJP	63264	39.33
Jagdish Yadav	INLD	52497	32.64
Yaduvender Singh	INC	19527	12.14
Vijay Bhurthala	IND	16564	10.3
Dr. Mahesh Kumar	IND	3623	2.25
Manoj Yadav	HJCBL	1339	0.83
Naveen Kumar	BSP	1168	0.73
Ram Kumar Comrade	SUCI	688	0.43
Vinod Kumari	IND	544	0.34
Pradeep Kumar	IND	280	0.17
Ram Chander Yadav	IND	269	0.17
Mange Ram	SMBHP	231	0.14
Krishan Singh	IND	91	0.06
Pankaj Kumar	IND	58	0.04
Narender Yadav	IND	23	0.01
	NOTA	687	0.43

## Polling Station Level Election Results

### Number and Name of Polling Stations (PS) (2019 AE)

Number of Polling Stations	Name of Polling Stations	Number of Polling Stations	Name of Polling Stations
1	Govt High School Jholri (North Side)	22	Govt Primary School Mundra
2	Govt High School Jholri (South Side)	23	Govt Senior Secondary School Ratanthal
3	Govt Primary School Khurshid Nagar	24	Govt Senior Secondary School Ratanthal
4	Govt Senior Secondary School Lilodh (North Side)	25	Govt Senior Secondary School Ratanthal
5	Govt Senior Secondary School Lilodh (South Side)	26	Govt Primary School Bas Ratanthal
6	Govt Senior Secondary School Lilodh (South Side)	27	Govt Primary School Bairampur
7	Govt Senior Secondary School Juddi (Left Side)	28	Govt Primary School Ushmapur
8	Govt Senior Secondary School Juddi (Right Side)	29	Govt Primary School Ushmapur
9	Mini Bank Juddi	30	Govt Senior Secondary School Kanhori
10	Govt High School Sudhrana	31	Scheduled Caste Choupal Kanhori
11	Govt High School Sudhrana	32	Govt Primary School Gadla
12	Govt Senior Secondary School Bhakli (North Side)	33	Scheduled Caste Choupal Gadla
13	Govt Senior Secondary School Bhakli (South Side)	34	Govt Primary School Kanhora
14	Govt Senior Secondary School Bhakli (South Side)	35	Govt Primary School Hansawas
15	Happy Sr Sec School Near Railway Station Kosli	36	Scheduled Caste Choupal Hansawas
16	Vivekanand Sr Sec School Near Railway Stationkosli	37	Govt Primary School Surakhpur Tappa Kosli (Left Side)
17	The Kosli Railway Corporative Station Marketing Society Ltd Kosli	38	Govt Primary School Surakhpur Tappa Kosli (Right Side)
18	Govt Middle School Chawwa	39	Govt Senior Secondary School Guriyani (North Side)
19	Govt Primary School Mareshiawas	40	Govt Senior Secondary School Guriyani (South Side)
20	Govt Middle School Jakhala	41	Govt Senior Secondary School Guriyani (Left Side)
21	Govt Middle School Jakhala	42	Govt Girls High School Guriyani (Left Side)

Contd....

**Polling Station Level Election Results**

**Polling Station-wise Votes Secured by Overall Top Five Parties in Kosli Assembly in Assembly Election (AE) under Rohtak Parliamentary Constituency in Haryana (2019)**

No. of Polling Station	Winner - Laxman Singh Yadav (BJP)	Runner-up - Yaduvender Singh (INC)	3rd - Ramphal S/ Richhpal (JNJP)	4th - Dr. Ajit Singh Chahal (BSP)	5th - Jagphool (IND)	NOTA	Other	Total Votes Secured
36	87	147	4	19	0	0	24	281
37	157	83	15	7	223	2	18	505
38	277	33	14	0	140	1	10	475
39	249	273	44	15	6	7	13	607
40	230	225	34	28	4	1	10	532
41	178	168	33	20	13	4	18	434
42	138	299	32	10	10	5	38	532
43	256	163	17	21	6	0	12	475
44	450	110	24	34	10	1	7	636
45	349	110	60	21	6	3	18	567
46	318	44	35	41	5	2	13	458
47	354	44	55	1	14	2	3	473
48	178	37	335	6	3	0	31	590
49	131	33	308	11	0	3	14	500
50	152	23	325	0	1	0	29	530
51	159	21	313	0	0	2	15	510
52	27	25	111	5	0	0	13	181
53	130	20	281	0	0	0	15	446
54	130	18	308	0	3	2	53	514
55	104	15	424	9	1	2	32	587
56	125	65	267	15	1	2	90	565
57	345	78	140	8	0	3	29	603
58	182	34	219	1	1	1	20	458
59	174	46	221	10	2	1	27	481
60	298	180	64	2	11	3	8	566
61	262	161	88	11	1	3	8	534
62	320	139	29	2	63	2	14	569
63	349	89	34	3	47	1	14	537
64	425	65	150	1	11	6	27	685
65	213	163	90	11	40	4	23	544
66	317	130	119	20	6	0	10	602
67	421	87	43	2	7	1	6	567
68	180	419	6	55	8	1	12	681
69	372	309	16	2	1	3	3	706
70	341	314	24	1	4	0	8	692

Contd....

## Polling Station Level Election Results

### Winner, Runner-up and 3rd Party Position & Winning Margin According to Polling Stations in Kosli Assembly in Assembly Election (AE) under Rohtak Parliamentary Constituency in Haryana (2019)

Polling Station Number	Winner Party	Winner Votes (%)	Runner-up Party	Runner-up Votes (%)	Winning Margin Votes (%)	Third Party	Third Party Votes (%)	Other Votes (%)
71	BJP	295 (49.58)	INC	257 (43.19)	38 (6.39)	JNJP	24 (4.03)	19 (3.19)
72	BJP	252 (48.46)	INC	193 (37.12)	59 (11.34)	BSP	48 (9.23)	27 (5.19)
73	BJP	237 (58.09)	INC	128 (31.37)	109 (26.72)	IND (J)	16 (3.92)	27 (6.62)
74	BJP	391 (57)	JNJP	183 (26.68)	208 (30.32)	INC	99 (14.43)	13 (1.9)
75	INC	291 (56.73)	BJP	202 (39.38)	89 (17.35)	JNJP	7 (1.36)	13 (2.53)
76	BJP	268 (56.78)	INC	190 (40.25)	78 (16.53)	JNJP	9 (1.91)	5 (1.06)
77	BJP	245 (46.67)	INC	217 (41.33)	28 (5.34)	BSP	24 (4.57)	39 (7.43)
78	INC	345 (46.88)	JNJP	186 (25.27)	159 (21.61)	BJP	169 (22.96)	36 (4.89)
79	BJP	374 (53.51)	INC	239 (34.19)	135 (19.32)	JNJP	56 (8.01)	30 (4.29)
80	BJP	372 (50.2)	INC	172 (23.21)	200 (26.99)	IND (J)	132 (17.81)	65 (8.77)
81	BJP	197 (32.03)	INC	192 (31.22)	5 (0.81)	IND (J)	81 (13.17)	145 (23.58)
82	BJP	348 (53.13)	IND (J)	130 (19.85)	218 (33.28)	INC	111 (16.95)	66 (10.08)
83	BJP	323 (62.24)	INC	145 (27.94)	178 (34.3)	JNJP	33 (6.36)	18 (3.47)
84	BJP	297 (58.7)	INC	159 (31.42)	138 (27.28)	BSCP	24 (4.74)	26 (5.14)
85	BJP	369 (62.65)	INC	81 (13.75)	288 (48.9)	JNJP	67 (11.38)	72 (12.22)
86	BJP	234 (41.12)	JNJP	159 (27.94)	75 (13.18)	INC	133 (23.37)	43 (7.56)
87	BJP	280 (49.73)	JNJP	143 (25.4)	137 (24.33)	INC	103 (18.29)	37 (6.57)
88	BJP	322 (58.33)	INC	175 (31.7)	147 (26.63)	JNJP	23 (4.17)	32 (5.8)
89	BJP	353 (59.83)	INC	193 (32.71)	160 (27.12)	JNJP	17 (2.88)	27 (4.58)
90	INC	225 (45.55)	BJP	205 (41.5)	20 (4.05)	BSP	45 (9.11)	19 (3.85)
91	BJP	328 (50.08)	INC	207 (31.6)	121 (18.48)	JNJP	43 (6.56)	77 (11.76)
92	INC	369 (55.32)	BJP	222 (33.28)	147 (22.04)	JNJP	36 (5.4)	40 (6)
93	BJP	346 (56.63)	INC	188 (30.77)	158 (25.86)	JNJP	32 (5.24)	45 (7.36)
94	BJP	480 (73.51)	INC	129 (19.75)	351 (53.76)	JNJP	15 (2.3)	29 (4.44)
95	BJP	349 (57.59)	INC	185 (30.53)	164 (27.06)	JNJP	36 (5.94)	36 (5.94)
96	BJP	330 (54.46)	INC	213 (35.15)	117 (19.31)	JNJP	26 (4.29)	37 (6.11)
97	BJP	276 (58.23)	JNJP	103 (21.73)	173 (36.5)	INC	83 (17.51)	12 (2.53)
98	BJP	261 (51.38)	INC	140 (27.56)	121 (23.82)	JNJP	72 (14.17)	35 (6.89)
99	BJP	395 (56.83)	JNJP	144 (20.72)	251 (36.11)	INC	92 (13.24)	64 (9.21)
100	BJP	401 (52.62)	INC	134 (17.59)	267 (35.03)	JNJP	130 (17.06)	97 (12.73)
101	BJP	261 (43.94)	INC	193 (32.49)	68 (11.45)	JNJP	97 (16.33)	43 (7.24)
102	BJP	274 (54.04)	INC	130 (25.64)	144 (28.4)	JNJP	86 (16.96)	17 (3.35)
103	BJP	156 (51.49)	INC	105 (34.65)	51 (16.84)	JNJP	16 (5.28)	26 (8.58)
104	INC	126 (55.02)	BJP	57 (24.89)	69 (30.13)	IND (J)	17 (7.42)	29 (12.66)
105	BJP	261 (42.16)	INC	127 (20.52)	134 (21.64)	BSP	81 (13.09)	150 (24.23)

Contd....

## Socio-Economic Amenities - Rural

### Access to Education Facilities

Particulars	Number of Villages (% of Population)				
	Available	Not Available	If Not Available (Distance of Nearest Facility)		
			A	B	C
Govt. Primary School	124 (97)	8 (3)	2 (0)	4 (2)	1 (0)
Private Primary School	44 (47)	88 (53)	0 (0)	0 (0)	1 (1)
Govt. Middle School	84 (80)	48 (20)	15 (5)	9 (4)	14 (6)
Private Middle School	36 (40)	96 (60)	0 (0)	3 (1)	1 (1)
Govt. Secondary School	54 (62)	78 (38)	20 (8)	18 (10)	19 (8)
Private Secondary School	33 (36)	99 (64)	1 (0)	5 (2)	2 (2)
Govt. Senior Secondary School	31 (44)	101 (56)	21 (10)	23 (15)	33 (18)
Private Senior Secondary School	26 (30)	106 (70)	2 (1)	5 (2)	5 (3)
Govt. Arts and Science Degree College	4 (9)	128 (91)	16 (14)	30 (23)	64 (41)
Private Arts and Science Degree College	0 (0)	132 (100)	0 (0)	6 (6)	12 (8)
Govt. Engineering College	0 (0)	132 (100)	4 (4)	19 (13)	69 (48)
Private Engineering College	0 (0)	132 (100)	2 (1)	5 (8)	33 (26)
Govt. Medicine College	0 (0)	132 (100)	0 (0)	3 (2)	115 (87)
Private Medicine College	0 (0)	132 (100)	1 (1)	3 (3)	10 (7)
Govt. Management Institute	0 (0)	132 (100)	2 (1)	11 (6)	75 (57)
Private Management Institute	1 (2)	131 (98)	3 (2)	5 (6)	35 (27)
Govt. Polytechnic	0 (0)	132 (100)	0 (0)	8 (5)	87 (68)
Private Polytechnic	1 (1)	131 (99)	5 (3)	9 (8)	22 (16)
Govt. Vocational Training School/ITI	1 (1)	131 (99)	1 (1)	17 (12)	80 (60)
Private Vocational Training School/ITI	1 (3)	131 (97)	6 (4)	7 (6)	19 (13)
Govt. Non Formal Training Centre	0 (0)	132 (100)	1 (1)	18 (15)	80 (61)
Private Non Formal Training Centre	1 (0)	131 (100)	5 (3)	8 (6)	19 (13)
Govt. School For Disabled	0 (0)	132 (100)	6 (4)	26 (20)	100 (76)
Private School For Disabled	0 (0)	132 (100)	0 (0)	0 (0)	0 (0)
Government Others	0 (0)	132 (100)	0 (0)	0 (0)	0 (0)
Private Others	0 (0)	132 (100)	0 (0)	0 (0)	0 (0)

Note : Distance A : Less than 5 km; B : Between 5-10 km; C : 10+ km.; Source : Data Analysis is based on 2011 Census.

## DISCLAIMER

The Terms of Use and Disclaimer of Datanet India Private Limited (hereinafter referred to as "Datanet") for use of this analysis report of **Kosli Assembly Constituency (Kosli Vidhan Sabha)** :-

1. **Assembly Factbook™** is a Registered Trade Mark owned by Datanet.
2. All the maps are sketched and graphical representation only and have not been drawn to the scale and also not to represent the actual geographical area or boundary of the unit.
3. The data for the aforesaid analysis is based on authentic sources and has been culled from the various publications of Census, CSO and NSSO for district and block level data, various central and state government departments, Central & State Elections Commissions and the concerned Returning Officers' releases, Electoral Rolls, Election results and allied publications, internal assessment, surveys, estimates and analysis. Therefore, certain adjustment of data at micro level may have been done to arrive closer to the macro data.
4. Data have been provided on an "As Is" and "As AVAILABLE" basis
5. The colours shown in the maps or diagram and charts of a particular party, alliance or AC are indicative and do not represent them.
6. This publication which includes maps, sheets, graphs and data would be the property under copyright of Datanet only. The user may use these for its internal study, analysis and research purposes. It's public display, re-selling or any commercial uses by the user are not allowed.
7. Datanet has taken due care and caution in compilation and processing of data and allied information, but does not guarantee the accuracy, adequacy or completeness of any information/analysis and will be not responsible for any errors or omissions or for the results obtained from the use of such information/analysis.
8. All the contents for the publication have been culled from various authentic sources and Datanet reasonably believes such sources to be reliable, but does not make any representations, express or implied as to the accuracy or fitness of use of such information. The information or contents of the information/analysis do not constitute advice and should not be relied upon in making (or refraining from making) any decision. Any reliance placed upon the information provided by Datanet is the sole responsibility and strictly at the user's risk.
9. In no event will Datanet be liable for any damages (including, without limitation, damages for loss of business projects, or loss of profits) arising in contract, tort or otherwise from the use of or inability to use any of its contents, or from any action taken (or refrained from being taken) as a result of using the analysis or any of its contents. Datanet its directors, owners, editors, officials, employees, distributor and agents or any associate will not be liable for any errors in the information contained or any consequences arising from the use of the contents of the provided information/analysis.
10. If any provision of these terms and conditions is held invalid or illegal or unenforceable for any reason by any court of competent jurisdiction, such provision shall be severed and the remainder of provisions of the terms and conditions shall continue in full force and effect as if the Term of Use had been executed with the invalid, illegal or unenforceable provision eliminated.
11. If there are any discrepancies in the information provided, please bring it to attention of Datanet for suitable rectification measures.

**Buy Online This Complete Book At  
Datanet India eBooks Store**

[www.indiastatpublications.com](http://www.indiastatpublications.com)

or go directly at

[http://www.indiastatpublications.com/  
Assembly\\_factbook/Haryana/Rohtak/ Kosli](http://www.indiastatpublications.com/Assembly_factbook/Haryana/Rohtak/Kosli)

 **indiastat**elections

ISBN : 978-93-5293-512-3

