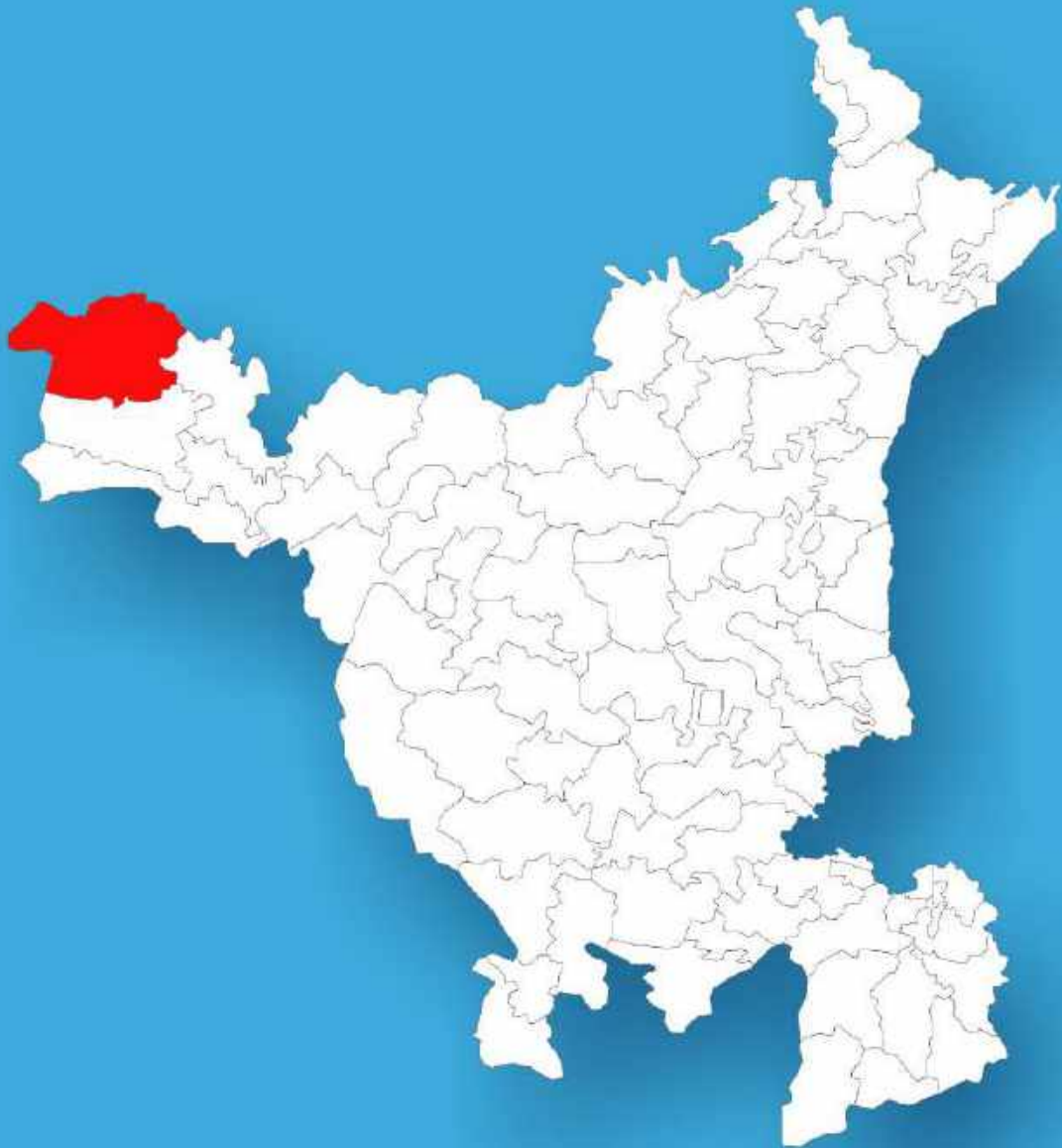




Haryana

Assembly Factbook™

Dabwali Assembly Constituency



Key Electoral Data of Dabwali
Assembly Constituency (Vidhan Sabha)

Haryana
Assembly FactbookTM
Dabwali Assembly Constituency



Dabwali Vidhan Sabha

Editor & Director

Dr. R.K. Thukral

Research Editor

Dr. Shafeeq Rahman

Compiled, Researched and Published by Datanet India Pvt. Ltd.

D-100, 1st Floor,

Okhla Industrial Area, Phase-I,
New Delhi- 110020.

Ph.: 91-11- 43580781-84

Email : support@indiastatpublications.com

Website : www.indiastatelections.com

Online Book Store :

www.indiastatpublications.com

Report No. : AFB/HR-43-0125

ISBN : 978-93-5293-482-9

First Edition : January, 2018

Eighth Updated Edition : January, 2025

Price : Rs. 11500/-

US\$ 310

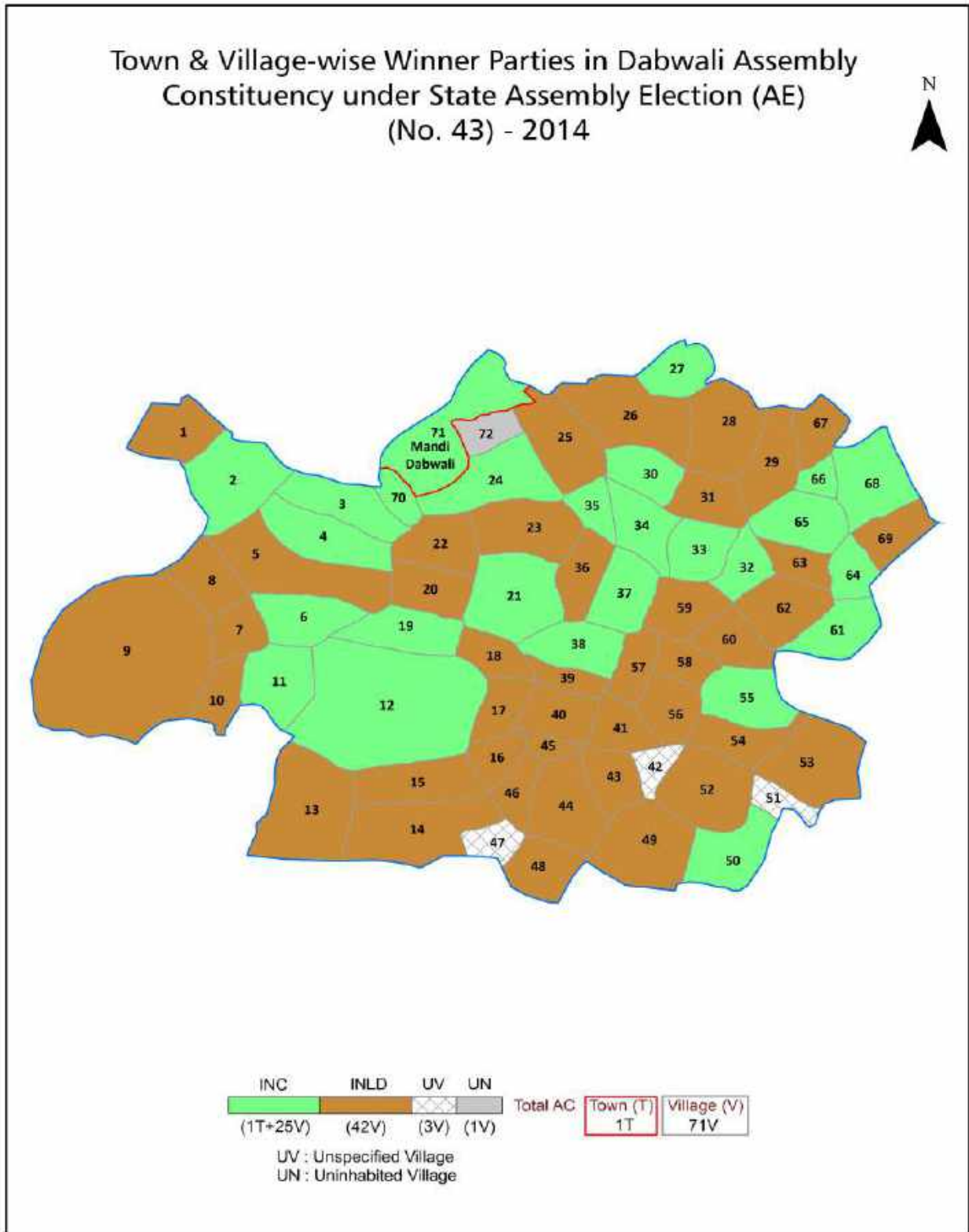
© Datanet India Pvt. Ltd.

All rights reserved. No part of this book may be reproduced, stored in a retrieval system or transmitted in any form or by any means, mechanical photocopying, photographing, scanning, recording or otherwise without the prior written permission of the publisher. Please refer to Disclaimer at page no. 191 for the use of this publication.

Printed in India

No.	Particulars	Page No.
	Introduction	
1	Assembly Constituency - (Vidhan Sabha) at a Glance Features of Assembly as per Delimitation Commission of India (2008)	1-2
	Location and Political Maps	
2	Location Map Boundaries of Assembly Constituency - (Vidhan Sabha) in District Boundaries of Assembly Constituency under Parliamentary Constituency - (Lok Sabha) Town & Village-wise Winner Parties- 2024-PE, 2024-AE, 2019-PE, 2019-AE, 2014-PE, 2014-AE, 2009-PE and 2009-AE	3-11
	Administrative Setup (2011)	
3	District Sub-district Towns Villages Inhabited Villages Uninhabited Villages Village Panchayat Intermediate Panchayat	12-16
	Demographics (2011)	
4	Population Households Rural/Urban Population Towns and Villages by Population Size Sex Ratio (Total & 0-6 Years) Religious Population Social Population Literacy Rate	17-18
	Electoral Features	
5	Important Dates of Last Elections Held Electors by Gender Service Electors Voters Voters Turnout Polling Stations & Average Number of Electors per Polling Station Electors by Age Group Present Elected Representatives	19-24
	Historical Summary Election Results	
6	Vote Share of Major Parties Winning Margin (Number & Percentage) Polarity of Parties Summary Result of Assembly Segment of Parliamentary Elections 2024, 2019, 2014, 2009, 2004 and 1999 Summary Result of Assembly Elections 2024, 2019, 2014, 2009, 2005, 2000, 1996, 1991, 1987, 1982, 1977, 1972, 1968 and 1967	25-46
	Polling Station Level Election Results	
7	Name and Number of Polling Station 2024-PE, 2024-AE, 2019-PE, 2019-AE, 2014-PE, 2014-AE, 2009-PE and 2009-AE Polling Station-wise Electors, Voters & Voters Turnout 2024-PE, 2024-AE, 2019-PE, 2019-AE, 2014-PE, 2014-AE, 2009-PE and 2009-AE Polling Station wise Elections Results 2024-PE, 2024-AE, 2019-PE, 2019-AE, 2014-PE, 2014-AE, 2009-PE and 2009-AE	47-168
	Share of Assembly Constituency	
8	Share of Assembly Constituency - (Vidhan Sabha) in State, District and Parliamentary Constituency - (Lok Sabha)	169
	Socio-Economic Amenities (2011)	
9	Access to Administrative Units Agricultural, Manufacturing and Industrial Commodities Demographic Indicators Education Health & Manpower Drinking Water Supply Sanitation Entertainment and Recreations Infrastructure Power Food Allocation Distribution and Marketing of Agriculture Commodities Infrastructure Transport and Road Infrastructure Communication Banking and Financial Services Land Use Irrigation Source	171-185
10	Abbreviation & Sources	187-189
11	Disclaimer	191

Location & Political Map



Administrative Setup

List of Village Panchayat & Intermediate Panchayat (Block) Name - 2011

Village Name	Village Panchayat Name	Intermediate Panchayat Name
Abub Shahar(271) Split Vill.	Abub Shahar(271) Split Vill.	Dabwali
Ahmadpur Darewala(261)	Ahmadpur Darewala(261)	Dabwali
Alika(276)	Alika(276)	Dabwali
Asa Khera(268)	Asa Khera(268)	Dabwali
Asir(310)	Asir(310)	Odhan
Banwala(223)	Banwala(223)	Dabwali
Bharu Khera(266)	Bharu Khera(266)	Dabwali
Bijuwali(258)	Bijuwali(258)	Dabwali
Chakjalu(257)	Chakjalu(257)	Dabwali
Chatha(297)	Chatha(297)	Odhan
Chormar Khera(252)	Chormar Khera(252)	Odhan
Chutala(267)	Chutala(267)	Dabwali
Dabwali (Rural)(Part)(278)	Dabwali (Rural)(Part)(278)	Dabwali
Desu Jodha(281)	Desu Jodha(281)	Dabwali
Dewan Khera(292)	Dewan Khera(292)	Dabwali
Faridpur(259)	Faridpur(259)	Dabwali
Ganga(264)	Ganga(264)	Dabwali
Ghukanwali(221)	Ghukanwali(221)	Odhan
Giddar Khera(287)	Giddar Khera(287)	Dabwali
Gobindgarh(285)	Gobindgarh(285)	Dabwali
Godeka(262)	Godeka(262)	Dabwali
Goria Wala(255)	Goria Wala(255)	Dabwali
Habuana(295)	Habuana(295)	Dabwali
Hassu(311)	Hassu(311)	Odhan
Jagmalwali(309)	Jagmalwali(309)	Odhan
Jandwal Jattan(253)	Jandwal Jattan(253)	Odhan
Jandwala Bishnoian(265)	Jandwala Bishnoian(265)	Dabwali
Jhuti Khera (289)	Jhuti Khera (289)	Dabwali
Joge Wala(279)	Joge Wala(279)	Dabwali

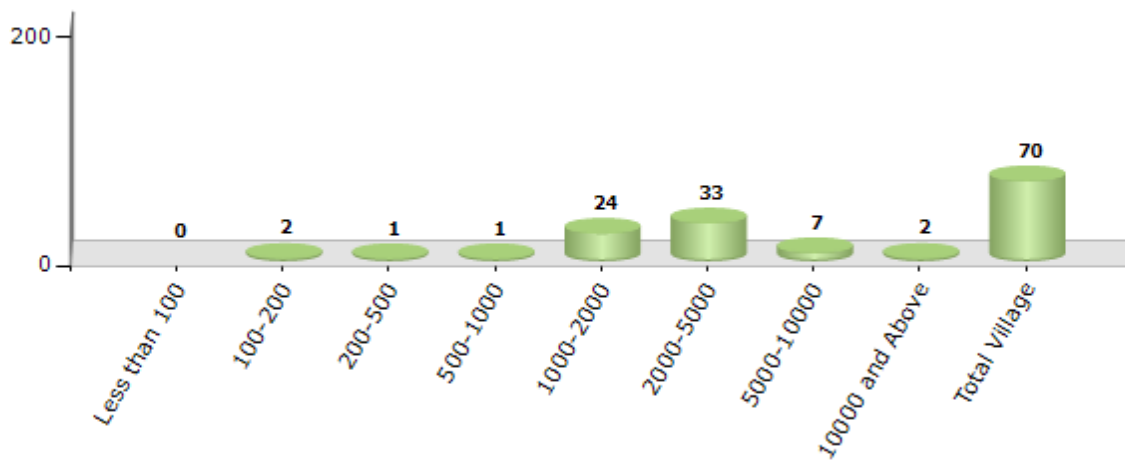
Contd....

Demographics

Number of Villages by Population Size - 2011

Less than 100	100-200	200-500	500-1000	1000-2000	2000-5000	5000-10000	10000 and Above	Total Village
0	2	1	1	24	33	7	2	70

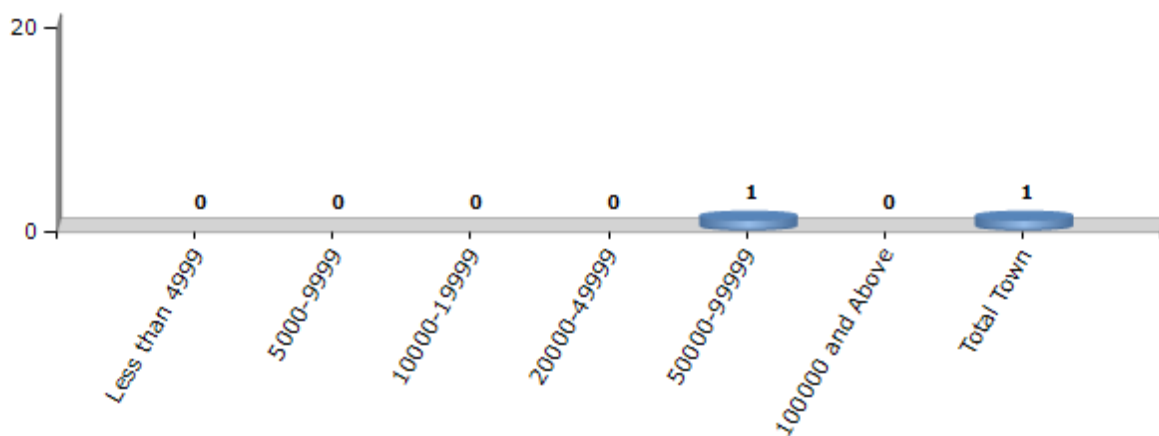
Number of Villages by Population Size - 2011



Number of Towns by Population Size - 2011

Less than 4999	5000-9999	10000-19999	20000-49999	50000-99999	100000 and Above	Total Town
0	0	0	0	1	0	1

Number of Towns by Population Size - 2011

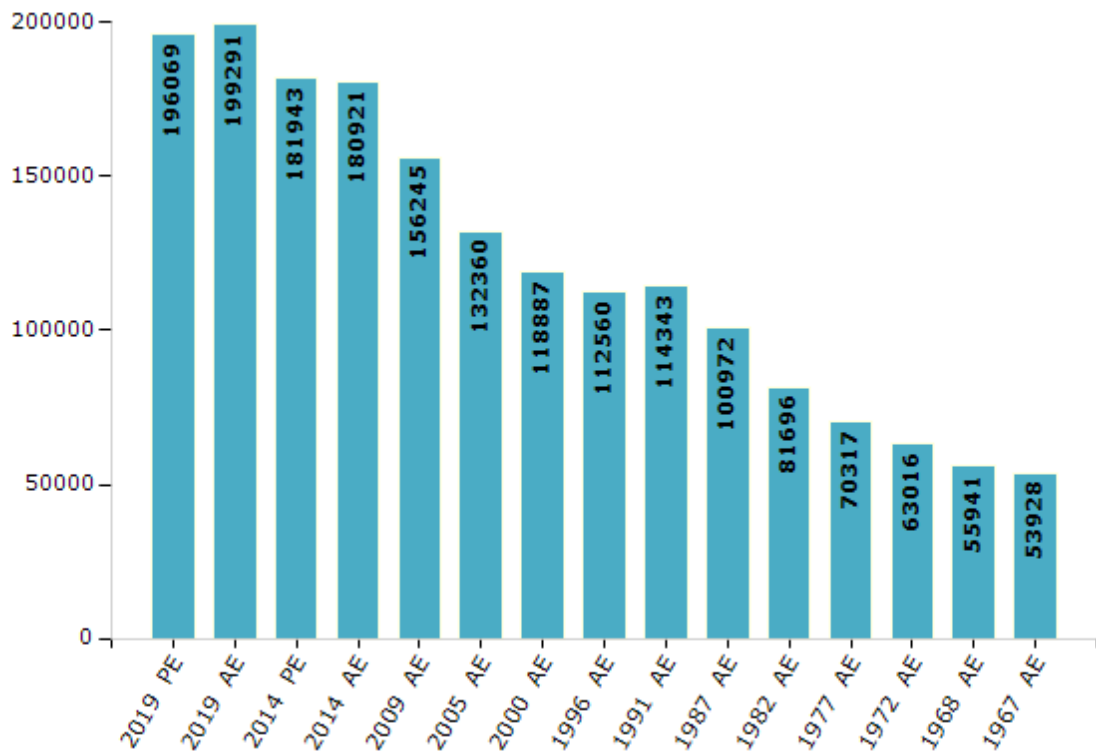


Electoral Features

Electors by Male & Female

Year	Male	Female	Others	Total	Year	Male	Female	Others	Total
2019 PE	104669	91398	2	196069	1999 PE	-	-	-	-
2019 AE	106194	93093	4	199291	1996 AE	60863	51697	-	112560
2014 PE	97052	84891	0	181943	1991 AE	61891	52452	-	114343
2014 AE	96075	84846	0	180921	1987 AE	54125	46847	-	100972
2009 PE	-	-	-	-	1982 AE	44475	37221	-	81696
2009 AE	83393	72852	-	156245	1977 AE	38409	31908	-	70317
2005 AE	70647	61713	-	132360	1972 AE	34473	28543	-	63016
2004 PE	-	-	-	-	1968 AE	30649	25292	-	55941
2000 AE	64114	54773	-	118887	1967 AE	-	-	-	53928

Number of Electors



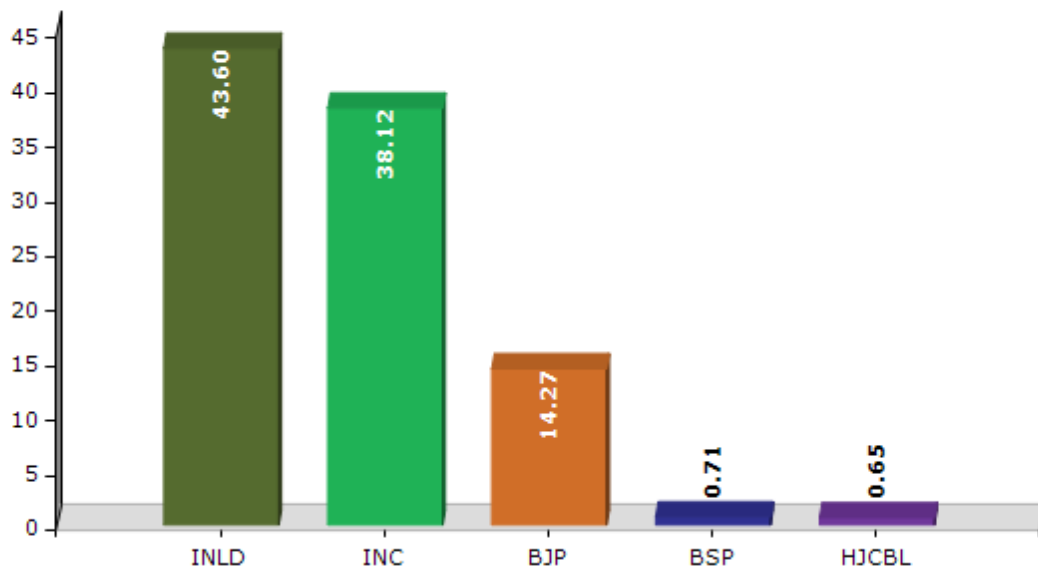
Note : AE : Assembly Election, PE : Assembly Segment of Parliamentary Election

Historical Summary Election Results

Summary Result of Assembly Election - 2014

Candidate Name	Party	Votes	Votes %
Naina Singh Chautala	INLD	68029	43.6
Dr.Kamalvir Singh	INC	59484	38.12
Dev Kumar Sharma	BJP	22261	14.27
Lilu Ram Assa Khera	BSP	1115	0.71
Nirmal Bishnoi	HJCBL	1012	0.65
Jagvinder Singh	HaLP	904	0.58
Jarnail Singh	IND	484	0.31
Lachhman Dass Kanwaria	IND	382	0.24
Goldi	IND	352	0.23
Pawan Kumar Jindal	IND	195	0.12
Gurnam Singh	IND	123	0.08
Kamal Kumar	IND	77	0.05
Kalu Ram	IND	74	0.05
	NOTA	1549	0.99

Votes Percentage of Top Parties - 2014



Polling Station Level Election Results

Number and Name of Polling Stations (PS) (2019 AE)

Number of Polling Stations	Name of Polling Stations	Number of Polling Stations	Name of Polling Stations
1	Govt. Senior Secondary School, Kasba Dabwali	22	B.D.P.O Office (Haal Room) Mandi Dabwali
2	Govt. Senior Secondary School, Kasba Dabwali	23	Lord Shri Krishan College Of Education, Kasba Dabwali
3	Raja Ram Girls Senior Secondary School, Kasba Dabwali	24	Lord Shri Krishan College Of Education, Kasba Dabwali
4	Govt. Girls Senior Secondary School, Kasba Dabwali	25	Lord Shri Krishan College Of Education, Kasba Dabwali
5	Tansukh Das Bihari Lal Dharamsala, Kasba Dabwali	26	Khalsa Senior Secondary School, Kasba Dabwali
6	Govt. Primary School No.1, Kasba Dabwali	27	Khalsa Senior Secondary School, Kasba Dabwali
7	Govt. Primary School No.1, Kasba Dabwali	28	Crist Mission Senior Secondary School Father Baretowala, Kasba Dabwali
8	Kissan Rest House New Annaj Mandi A-Block, Kasba Dabwali	29	Crist Mission Senior Secondary School Father Baretowala, Kasba Dabwali
9	Kissan Rest House New Annaj Mandi A-Block, Kasba Dabwali	30	Govt. Middle School No. 3, Kasba Dabwali
10	Office Of Sub Divisional Engineer Sub Division No. 1 Public Health, Kasba Dabwali	31	Govt. Middle School No. 3, Kasba Dabwali
11	Office Of Sub Divisional Engineer Sub Division No. 1 Public Health, Kasba Dabwali	32	Nehru Senior Secondary School, Kasba Dabwali
12	Arora Vansh Adarsh High School, Kasba Dabwali	33	Bhagwan Shri Krishan College Of Education, Kasba Dabwali
13	Arora Vansh Adarsh High School, Kasba Dabwali	34	Bhagwan Shri Krishan College Of Education, Kasba Dabwali
14	Bishnoi Dharamshala	35	Saint Josaf High School Bhatinda Road, Kasba Dabwali
15	Bishnoi Dharamshala	36	Saint Josaf High School Bhatinda Road, Kasba Dabwali
16	Saraswati Shishu Vatika Mandi Dabwali	37	B.D.P.O. Office, Dabwali
17	Saraswati Shishu Vatika Mandi Dabwali	38	Banwri Dharamsala, Kasba Dabwali
18	Mehta Dharamsala, Kasba Dabwali	39	Govt. Middle School, Jogewala
19	Mehta Dharamsala, Kasba Dabwali	40	Schedule Caste Chaupal, Jogewala
20	Mordern Montisari Convent Public School, Kasba Dabwali	41	Govt. High School, Panniwala Morika
21	Mordern Montisari Convent Public School, Kasba Dabwali	42	Govt. Girls Primary School, Panniwala Morika

Contd....

Polling Station Level Election Results

Polling Station-wise Votes Secured by Overall Top Five Parties in Dabwali Assembly in Assembly Election (AE) under Sirsa Parliamentary Constituency in Haryana (2019)

No. of Polling Station	Winner - Amit Sihag (INC)	Runner-up - Aditya (BJP)	3rd - Saravjit Singh Masitan (JNJP)	4th - Dr. Sita Ram (INLD)	5th - Subhash Chander (BSP)	NOTA	Other	Total Votes Secured
36	287	236	95	34	1	8	32	693
37	254	160	131	18	0	7	14	584
38	416	247	32	3	2	10	5	715
39	415	268	134	35	3	5	19	879
40	220	254	21	5	0	7	9	516
41	360	225	286	49	3	12	38	973
42	232	172	24	17	3	6	15	469
43	375	258	250	22	5	7	21	938
44	381	218	224	48	4	4	21	900
45	319	366	148	13	2	15	44	907
46	268	189	51	24	0	2	15	549
47	204	262	37	16	0	7	11	537
48	301	295	182	30	2	5	41	856
49	147	329	236	16	2	8	24	762
50	265	411	111	11	1	1	8	808
51	296	287	110	29	2	5	14	743
52	421	227	175	17	2	13	13	868
53	249	177	52	19	3	1	14	515
54	229	320	62	6	1	4	6	628
55	293	192	68	13	0	5	6	577
56	379	281	185	42	3	12	15	917
57	171	123	36	9	0	2	11	352
58	256	251	183	28	0	6	11	735
59	192	126	178	50	1	4	15	566
60	386	241	56	17	2	9	13	724
61	240	125	125	52	1	2	13	558
62	324	169	25	7	0	5	17	547
63	211	201	197	14	7	5	13	648
64	188	179	205	10	2	5	11	600
65	202	200	84	9	2	3	24	524
66	150	302	39	5	2	5	16	519
67	231	166	156	12	1	4	13	583
68	208	275	54	2	1	11	12	563
69	182	267	88	2	2	2	10	553
70	448	255	51	7	2	17	13	793

Contd....

Polling Station Level Election Results

Winner, Runner-up and 3rd Party Position & Winning Margin According to Polling Stations in Dabwali Assembly in Assembly Election (AE) under Sirsa Parliamentary Constituency in Haryana (2019)

Polling Station Number	Winner Party	Winner Votes (%)	Runner-up Party	Runner-up Votes (%)	Winning Margin Votes (%)	Third Party	Third Party Votes (%)	Other Votes (%)
71	INC	391 (56.34)	BJP	229 (33)	162 (23.34)	JNJP	53 (7.64)	21 (3.03)
72	INC	305 (46.78)	BJP	174 (26.69)	131 (20.09)	JNJP	144 (22.09)	29 (4.45)
73	INC	499 (52.2)	BJP	286 (29.92)	213 (22.28)	JNJP	118 (12.34)	53 (5.54)
74	INC	293 (35.69)	BJP	289 (35.2)	4 (0.49)	JNJP	171 (20.83)	68 (8.28)
75	INC	439 (48.03)	BJP	341 (37.31)	98 (10.72)	JNJP	90 (9.85)	44 (4.81)
76	INC	457 (47.21)	JNJP	261 (26.96)	196 (20.25)	BJP	193 (19.94)	57 (5.89)
77	INC	285 (36.4)	BJP	255 (32.57)	30 (3.83)	JNJP	221 (28.22)	22 (2.81)
78	INC	319 (36.71)	BJP	216 (24.86)	103 (11.85)	INLD	180 (20.71)	154 (17.72)
79	INC	297 (38.52)	JNJP	234 (30.35)	63 (8.17)	BJP	141 (18.29)	99 (12.84)
80	INC	364 (53.53)	BJP	174 (25.59)	190 (27.94)	JNJP	81 (11.91)	61 (8.97)
81	INC	272 (43.31)	BJP	158 (25.16)	114 (18.15)	JNJP	98 (15.61)	100 (15.92)
82	INC	484 (53.25)	BJP	266 (29.26)	218 (23.99)	JNJP	109 (11.99)	50 (5.5)
83	INC	334 (40.88)	BJP	303 (37.09)	31 (3.79)	JNJP	127 (15.54)	53 (6.49)
84	INC	428 (50.47)	BJP	232 (27.36)	196 (23.11)	JNJP	123 (14.5)	65 (7.67)
85	INC	337 (40.12)	BJP	324 (38.57)	13 (1.55)	JNJP	118 (14.05)	61 (7.26)
86	BJP	407 (44.92)	INC	311 (34.33)	96 (10.59)	JNJP	97 (10.71)	91 (10.04)
87	BJP	428 (53.17)	INC	212 (26.34)	216 (26.83)	JNJP	92 (11.43)	73 (9.07)
88	BJP	374 (42.07)	INC	244 (27.45)	130 (14.62)	JNJP	197 (22.16)	74 (8.32)
89	INC	398 (44.92)	BJP	335 (37.81)	63 (7.11)	JNJP	101 (11.4)	52 (5.87)
90	INC	420 (50.12)	BJP	265 (31.62)	155 (18.5)	JNJP	117 (13.96)	36 (4.3)
91	INC	269 (39.33)	BJP	190 (27.78)	79 (11.55)	JNJP	183 (26.75)	42 (6.14)
92	JNJP	96 (45.28)	BJP	65 (30.66)	31 (14.62)	INC	41 (19.34)	10 (4.72)
93	JNJP	438 (49.1)	BJP	245 (27.47)	193 (21.63)	INC	149 (16.7)	60 (6.73)
94	BJP	258 (37.02)	JNJP	219 (31.42)	39 (5.6)	INC	188 (26.97)	32 (4.59)
95	JNJP	326 (38.26)	BJP	249 (29.23)	77 (9.03)	INC	240 (28.17)	37 (4.34)
96	JNJP	402 (53.82)	INC	170 (22.76)	232 (31.06)	BJP	144 (19.28)	31 (4.15)
97	INC	333 (46.31)	BJP	202 (28.09)	131 (18.22)	JNJP	157 (21.84)	27 (3.76)
98	INC	236 (37.4)	BJP	206 (32.65)	30 (4.75)	JNJP	158 (25.04)	31 (4.91)
99	INC	280 (59.83)	BJP	114 (24.36)	166 (35.47)	JNJP	43 (9.19)	31 (6.62)
100	JNJP	317 (37.56)	INC	304 (36.02)	13 (1.54)	BJP	148 (17.54)	75 (8.89)
101	INC	309 (35.76)	JNJP	266 (30.79)	43 (4.97)	BJP	228 (26.39)	61 (7.06)
102	INC	179 (33.09)	BJP	156 (28.84)	23 (4.25)	JNJP	150 (27.73)	56 (10.35)
103	INC	176 (54.15)	BJP	87 (26.77)	89 (27.38)	JNJP	44 (13.54)	18 (5.54)
104	INC	282 (40.23)	BJP	209 (29.81)	73 (10.42)	JNJP	153 (21.83)	57 (8.13)
105	INC	202 (55.65)	BJP	117 (32.23)	85 (23.42)	JNJP	30 (8.26)	14 (3.86)

Contd....

Socio-Economic Amenities - Rural

Access to Education Facilities

Particulars	Number of Villages (% of Population)				
	Available	Not Available	If Not Available (Distance of Nearest Facility)		
			A	B	C
Govt. Primary School	68 (100)	2 (0)	1 (0)	0 (0)	0 (0)
Private Primary School	32 (66)	38 (34)	1 (0)	0 (0)	0 (0)
Govt. Middle School	62 (96)	8 (4)	5 (2)	2 (1)	0 (0)
Private Middle School	28 (61)	42 (39)	1 (0)	0 (0)	0 (0)
Govt. Secondary School	35 (72)	35 (28)	17 (12)	11 (9)	1 (1)
Private Secondary School	21 (50)	49 (50)	2 (1)	1 (1)	0 (0)
Govt. Senior Secondary School	10 (32)	60 (68)	14 (12)	24 (29)	8 (10)
Private Senior Secondary School	11 (28)	59 (72)	5 (4)	2 (2)	1 (1)
Govt. Arts and Science Degree College	0 (0)	70 (100)	0 (0)	8 (13)	44 (65)
Private Arts and Science Degree College	1 (4)	69 (96)	2 (1)	5 (7)	10 (10)
Govt. Engineering College	0 (0)	70 (100)	0 (0)	3 (5)	54 (74)
Private Engineering College	0 (0)	70 (100)	1 (2)	2 (2)	10 (18)
Govt. Medicine College	0 (0)	70 (100)	0 (0)	0 (0)	44 (67)
Private Medicine College	0 (0)	70 (100)	0 (0)	1 (1)	25 (32)
Govt. Management Institute	0 (0)	70 (100)	0 (0)	1 (1)	69 (99)
Private Management Institute	0 (0)	70 (100)	0 (0)	0 (0)	0 (0)
Govt. Polytechnic	0 (0)	70 (100)	0 (0)	0 (0)	37 (55)
Private Polytechnic	0 (0)	70 (100)	1 (3)	3 (6)	29 (36)
Govt. Vocational Training School/ITI	1 (7)	69 (93)	0 (0)	3 (3)	38 (53)
Private Vocational Training School/ITI	1 (1)	69 (99)	1 (2)	7 (8)	19 (25)
Govt. Non Formal Training Centre	0 (0)	70 (100)	0 (0)	5 (8)	39 (55)
Private Non Formal Training Centre	0 (0)	70 (100)	0 (0)	2 (4)	24 (33)
Govt. School For Disabled	0 (0)	70 (100)	0 (0)	6 (11)	64 (89)
Private School For Disabled	0 (0)	70 (100)	0 (0)	0 (0)	0 (0)
Government Others	0 (0)	70 (100)	0 (0)	0 (0)	0 (0)
Private Others	0 (0)	70 (100)	0 (0)	0 (0)	0 (0)

Note : Distance A : Less than 5 km; B : Between 5-10 km; C : 10+ km.; Source : Data Analysis is based on 2011 Census.

DISCLAIMER

The Terms of Use and Disclaimer of Datanet India Private Limited (hereinafter referred to as "Datanet") for use of this analysis report of **Dabwali Assembly Constituency (Dabwali Vidhan Sabha) :-**

1. **Assembly Factbook™** is a Registered Trade Mark owned by Datanet.
2. All the maps are sketched and graphical representation only and have not been drawn to the scale and also not to represent the actual geographical area or boundary of the unit.
3. The data for the aforesaid analysis is based on authentic sources and has been culled from the various publications of Census, CSO and NSSO for district and block level data, various central and state government departments, Central & State Elections Commissions and the concerned Returning Officers' releases, Electoral Rolls, Election results and allied publications, internal assessment, surveys, estimates and analysis. Therefore, certain adjustment of data at micro level may have been done to arrive closer to the macro data.
4. Data have been provided on an "As Is" and "As AVAILABLE" basis
5. The colours shown in the maps or diagram and charts of a particular party, alliance or AC are indicative and do not represent them.
6. This publication which includes maps, sheets, graphs and data would be the property under copyright of Datanet only. The user may use these for its internal study, analysis and research purposes. It's public display, re-selling or any commercial uses by the user are not allowed.
7. Datanet has taken due care and caution in compilation and processing of data and allied information, but does not guarantee the accuracy, adequacy or completeness of any information/analysis and will be not responsible for any errors or omissions or for the results obtained from the use of such information/analysis.
8. All the contents for the publication have been culled from various authentic sources and Datanet reasonably believes such sources to be reliable, but does not make any representations, express or implied as to the accuracy or fitness of use of such information. The information or contents of the information/analysis do not constitute advice and should not be relied upon in making (or refraining from making) any decision. Any reliance placed upon the information provided by Datanet is the sole responsibility and strictly at the user's risk.
9. In no event will Datanet be liable for any damages (including, without limitation, damages for loss of business projects, or loss of profits) arising in contract, tort or otherwise from the use of or inability to use any of its contents, or from any action taken (or refrained from being taken) as a result of using the analysis or any of its contents. Datanet its directors, owners, editors, officials, employees, distributor and agents or any associate will not be liable for any errors in the information contained or any consequences arising from the use of the contents of the provided information/analysis.
10. If any provision of these terms and conditions is held invalid or illegal or unenforceable for any reason by any court of competent jurisdiction, such provision shall be severed and the remainder of provisions of the terms and conditions shall continue in full force and effect as if the Term of Use had been executed with the invalid, illegal or unenforceable provision eliminated.
11. If there are any discrepancies in the information provided, please bring it to attention of Datanet for suitable rectification measures.

**Buy Online This Complete Book At
Datanet India eBooks Store**

www.indiastatpublications.com

or go directly at

[http://www.indiastatpublications.com/
Assembly_factbook/Haryana/Sirsa/ Dabwali](http://www.indiastatpublications.com/Assembly_factbook/Haryana/Sirsa/Dabwali)

 **india**stat**elections**

ISBN : 978-93-5293-482-9



9 789352 934829