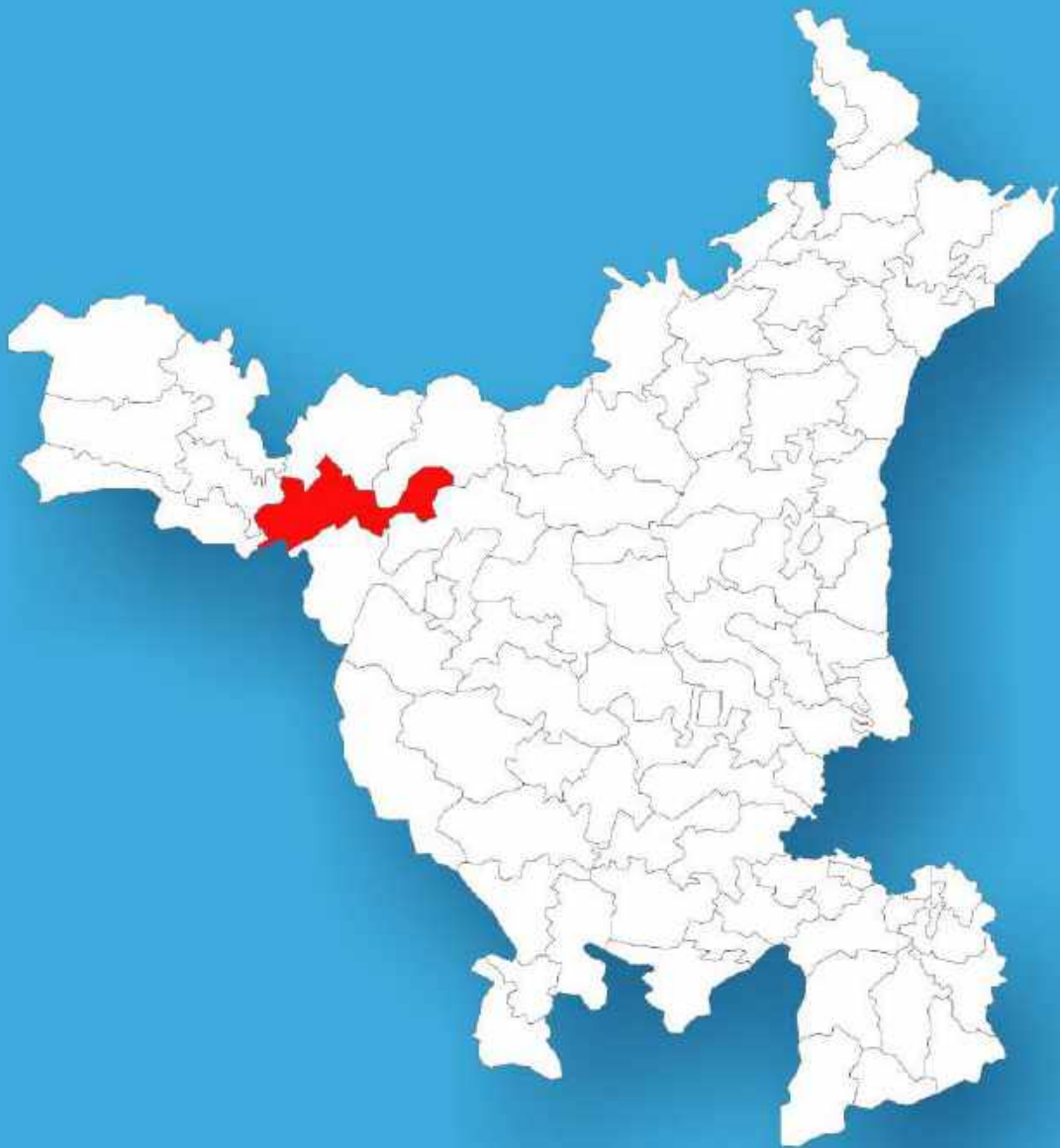




Haryana

Assembly Factbook™

Fatehabad Assembly Constituency



Key Electoral Data of Fatehabad
Assembly Constituency (Vidhan Sabha)

Haryana
Assembly FactbookTM
Fatehabad Assembly Constituency



Fatehabad Vidhan Sabha

Editor & Director

Dr. R.K. Thukral

Research Editor

Dr. Shafeeq Rahman

Compiled, Researched and Published by Datanet India Pvt. Ltd.

D-100, 1st Floor,

Okhla Industrial Area, Phase-I,
New Delhi- 110020.

Ph.: 91-11- 43580781-84

Email : support@indiastatpublications.com

Website : www.indiastatelections.com

Online Book Store :

www.indiastatpublications.com

Report No. : AFB/HR-40-0125

ISBN : 978-93-5293-487-4

First Edition : January, 2018

Eighth Updated Edition : January, 2025

Price : Rs. 11500/-

US\$ 310

© Datanet India Pvt. Ltd.

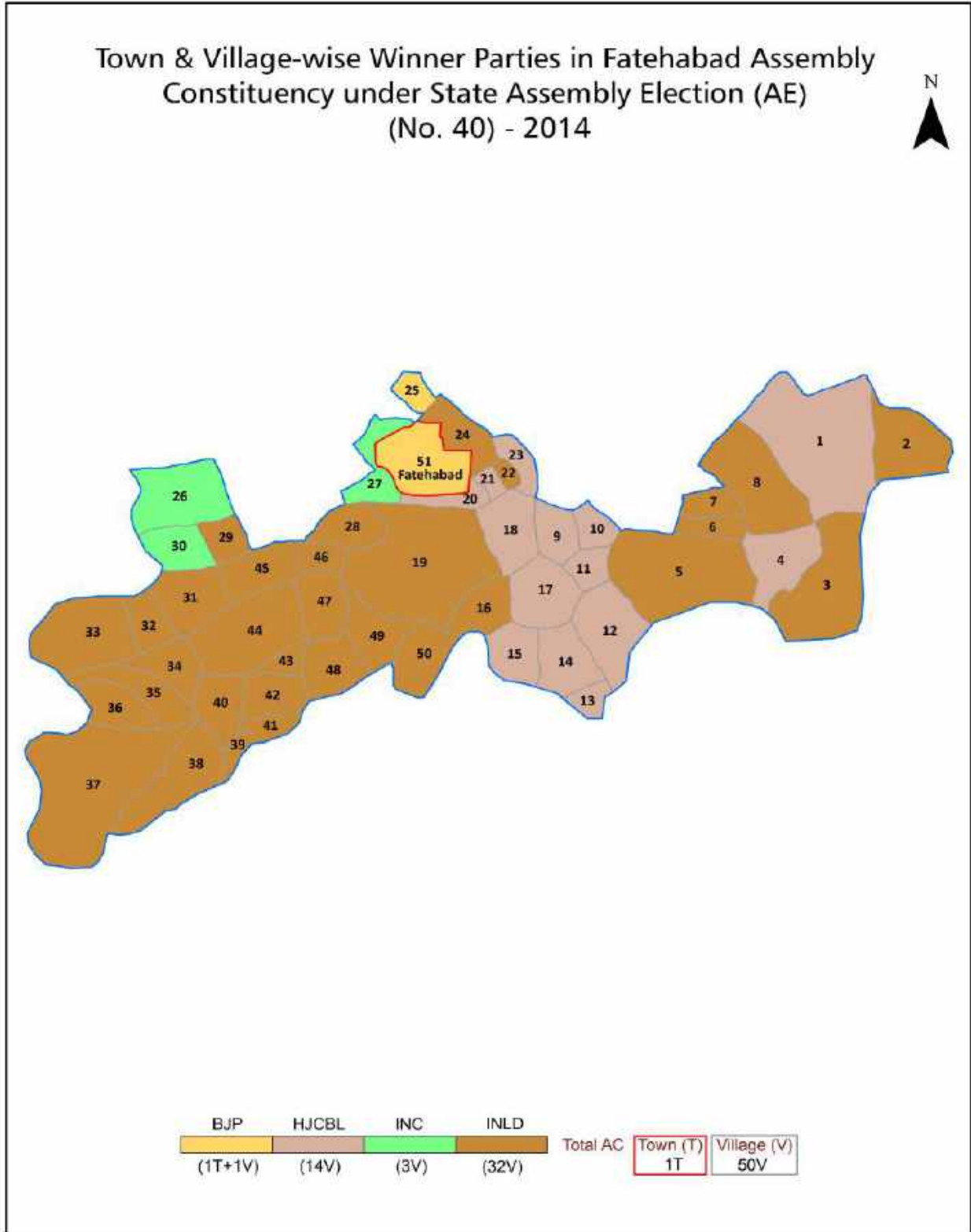
All rights reserved. No part of this book may be reproduced, stored in a retrieval system or transmitted in any form or by any means, mechanical photocopying, photographing, scanning, recording or otherwise without the prior written permission of the publisher. Please refer to Disclaimer at page no. 199 for the use of this publication.

Printed in India

Contents

No.	Particulars	Page No.
	Introduction	
1	Assembly Constituency - (Vidhan Sabha) at a Glance Features of Assembly as per Delimitation Commission of India (2008)	1-2
	Location and Political Maps	
2	Location Map Boundaries of Assembly Constituency - (Vidhan Sabha) in District Boundaries of Assembly Constituency under Parliamentary Constituency - (Lok Sabha) Town & Village-wise Winner Parties- 2024-PE, 2024-AE, 2019-PE, 2019-AE, 2014-PE, 2014-AE, 2009-PE and 2009-AE	3-11
	Administrative Setup (2011)	
3	District Sub-district Towns Villages Inhabited Villages Uninhabited Villages Village Panchayat Intermediate Panchayat	12-14
	Demographics (2011)	
4	Population Households Rural/Urban Population Towns and Villages by Population Size Sex Ratio (Total & 0-6 Years) Religious Population Social Population Literacy Rate	15-16
	Electoral Features	
5	Important Dates of Last Elections Held Electors by Gender Service Electors Voters Voters Turnout Polling Stations & Average Number of Electors per Polling Station Electors by Age Group Present Elected Representatives	17-22
	Historical Summary Election Results	
6	Vote Share of Major Parties Winning Margin (Number & Percentage Polarity of Parties Summary Result of Assembly Segment of Parliamentary Elections 2024, 2019, 2014, 2009, 2004 and 1999 Summary Result of Assembly Elections 2024, 2019, 2014, 2009, 2005, 2000, 1996, 1991, 1987, 1982, 1977, 1972, 1968 and 1967	23-46
	Polling Station Level Election Results	
7	Name and Number of Polling Station 2024-PE, 2024-AE, 2019-PE, 2019-AE, 2014-PE, 2014-AE, 2009-PE and 2009-AE Polling Station-wise Electors, Voters & Voters Turnout 2024-PE, 2024-AE, 2019-PE, 2019-AE, 2014-PE, 2014-AE, 2009-PE and 2009-AE Polling Station wise Elections Results 2024-PE, 2024-AE, 2019-PE, 2019-AE, 2014-PE, 2014-AE, 2009-PE and 2009-AE	47-176
	Share of Assembly Constituency	
8	Share of Assembly Constituency - (Vidhan Sabha) in State, District and Parliamentary Constituency - (Lok Sabha)	177
	Socio-Economic Amenities (2011)	
9	Access to Administrative Units Agricultural, Manufacturing and Industrial Commodities Demographic Indicators Education Health & Manpower Drinking Water Supply Sanitation Entertainment and Recreations Infrastructure Power Food Allocation Distribution and Marketing of Agriculture Commodities Infrastructure Transport and Road Infrastructure Communication Banking and Financial Services Land Use Irrigation Source	179-193
10	Abbreviation & Sources	195-197
11	Disclaimer	199

Location & Political Map



Administrative Setup

List of Village Panchayat & Intermediate Panchayat (Block) Name - 2011

Village Name	Village Panchayat Name	Intermediate Panchayat Name
Badopal(46)	Badopal(46)	Fatehabad
Baijalpur(186)	Baijalpur(186)	Bhuna
Banawali(27)	Banawali(27)	Bhattu Kalan
Bangram(43)	Bangram(43)	Fatehabad
Banmandore(13)	Banmandore(13)	Bhattu Kalan
Basin(97)	Basin(97)	Fatehabad
Basti Bhiwan(133)	Basti Bhiwan(133)	Fatehabad
Bhattu Kalan(16)	Bhattu Kalan(16)	Bhattu Kalan
Bhoda Hoshnak(95)	Bhoda Hoshnak(95)	Fatehabad
Bhuna(63)	Bhuna(63)	Bhuna
Bighar(44)	Bighar(44)	Fatehabad
Bisla(98)	Bisla(98)	Fatehabad
Bodiwali(36)	Bodiwali(36)	Bhattu Kalan
Chaubara(61)	Chaubara(61)	Bhuna
Chindhar(23)	Chindhar(23)	Fatehabad
Dayor(1)	Dayor(1)	Bhattu Kalan
Dehman(60)	Dehman(60)	Bhuna
Dhabi Kalan(11)	Dhabi Kalan(11)	Bhattu Kalan
Dhabi Khurd(3)	Dhabi Khurd(3)	Bhattu Kalan
Dhand(26)	Dhand(26)	Bhattu Kalan
Dhangar(47)	Dhangar(47)	Fatehabad
Dharni(45)	Dharni(45)	Fatehabad
Dhingsara (30)	Dhingsara (30)	Bhattu Kalan
Fatehabad (Rural)(134)	Fatehabad	Fatehabad
Gadli(5)	Gadli(5)	Bhattu Kalan
Gilian Khera(37)	Gilian Khera(37)	Fatehabad
Gorakhpur(52)	Gorakhpur(52)	Bhuna
Jandwala(2)	Jandwala(2)	Bhattu Kalan
Kajal Heri(51)	Kajal Heri(51)	Fatehabad

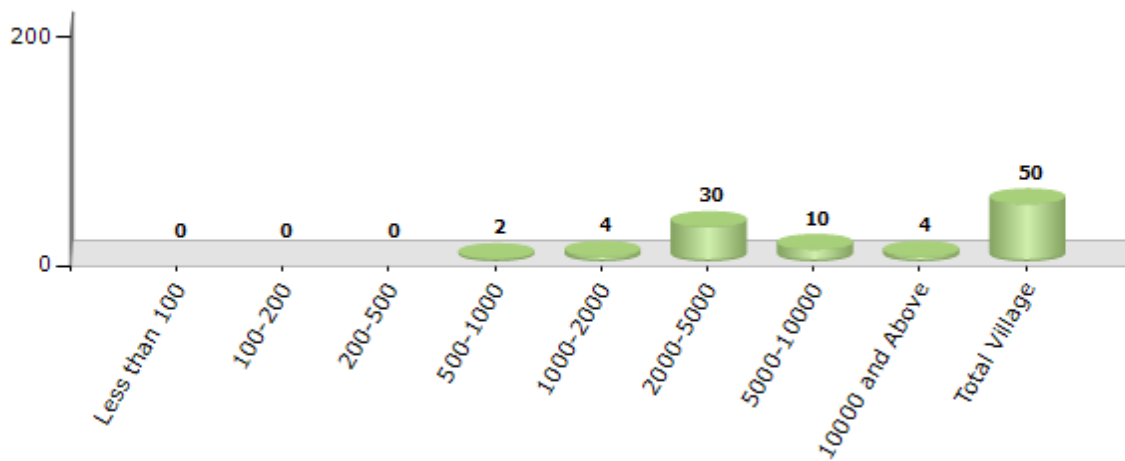
Contd....

Demographics

Number of Villages by Population Size - 2011

Less than 100	100-200	200-500	500-1000	1000-2000	2000-5000	5000-10000	10000 and Above	Total Village
0	0	0	2	4	30	10	4	50

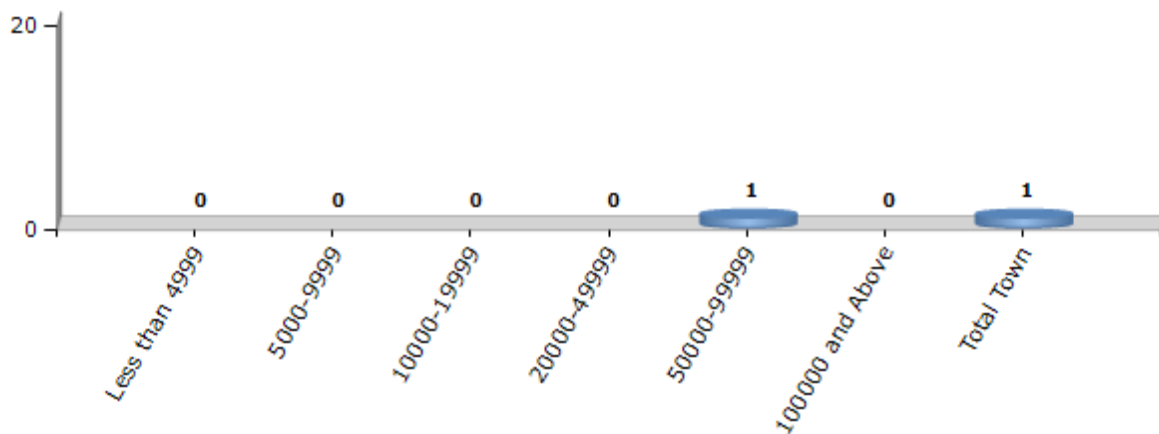
Number of Villages by Population Size - 2011



Number of Towns by Population Size - 2011

Less than 4999	5000-9999	10000-19999	20000-49999	50000-99999	100000 and Above	Total Town
0	0	0	0	1	0	1

Number of Towns by Population Size - 2011

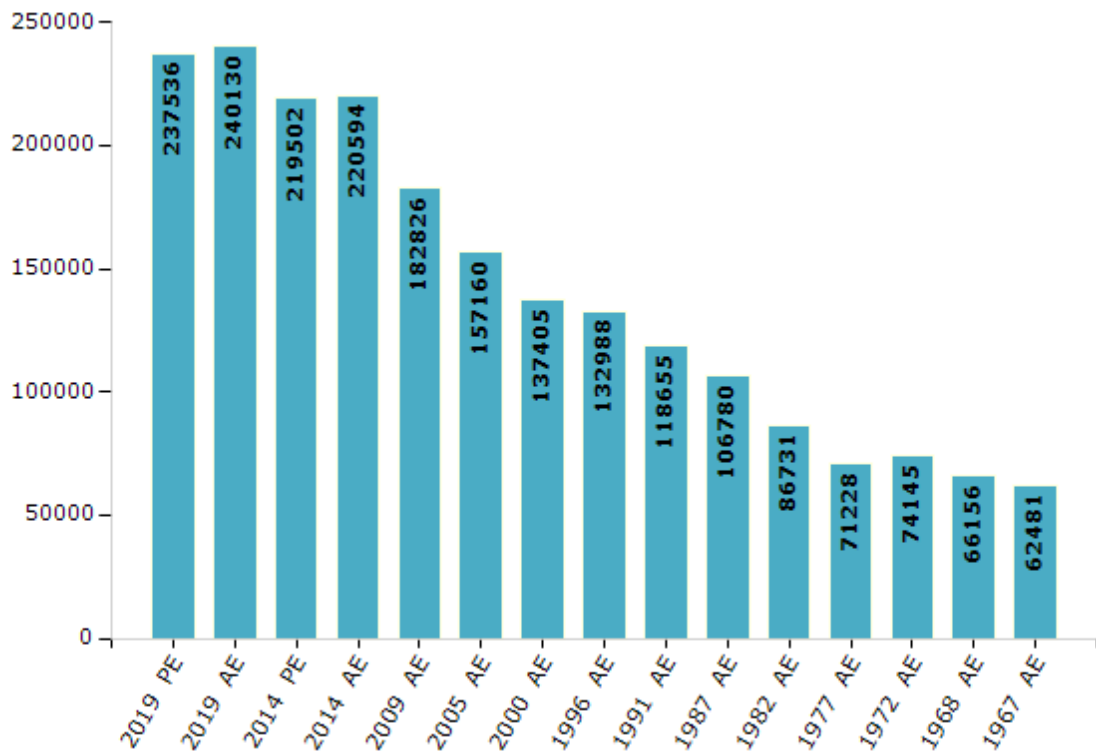


Electoral Features

Electors by Male & Female

Year	Male	Female	Others	Total	Year	Male	Female	Others	Total
2019 PE	126370	111166	0	237536	1999 PE	-	-	-	-
2019 AE	127530	112600	0	240130	1996 AE	71142	61846	-	132988
2014 PE	117682	101820	0	219502	1991 AE	66670	51985	-	118655
2014 AE	117794	102800	0	220594	1987 AE	57542	49238	-	106780
2009 PE	-	-	-	-	1982 AE	47499	39232	-	86731
2009 AE	98591	84235	-	182826	1977 AE	38242	32986	-	71228
2005 AE	84593	72567	-	157160	1972 AE	40457	33688	-	74145
2004 PE	-	-	-	-	1968 AE	34735	31421	-	66156
2000 AE	74136	63269	-	137405	1967 AE	-	-	-	62481

Number of Electors



Note : AE : Assembly Election, PE : Assembly Segment of Parliamentary Election

Historical Summary Election Results

Summary Result of Assembly Election - 2014

Candidate Name	Party	Votes	Votes %
Balwan Singh Daulatpuria	INLD	60539	32.71
Dura Ram	HJCBL	57034	30.82
Swatantar Bala Chaudhary	BJP	27305	14.75
Prahlad Singh Gillan Khara	INC	25387	13.72
Deepak Bhirdana	HaLP	3801	2.05
Bhim Singh	RBC	1367	0.74
Darbara Singh	IND	1351	0.73
Angad Dhingsara	IND	1298	0.7
Mohan Lal Narang	CPM	1199	0.65
Dr. Sushil Indora	BSP	996	0.54
Jai Karan	IND	548	0.3
Ramesh Kumar S/O Parmanand	IND	498	0.27
Mangal Kharod	IND	384	0.21
Prahlad Singh	IND	349	0.19
Gulshan Kumar (Hotel Wale)	IND	335	0.18
Bhajan Lal	IND	324	0.18
Ramsarup Bhadu	IND	314	0.17
Jagdish Kumar	IND	278	0.15
Devi Lal	IND	273	0.15
Suresh Nayak	SMBHP	203	0.11
Balwant Singh Hariyala	BhSMP	187	0.1
Kuldip Singh	IND	186	0.1
Ramesh Kumar S/O Harichand	IND	127	0.07
Hanuman	IND	111	0.06
Sandip Kumar	IND	101	0.05
Vinod Kumar	IND	87	0.05
Atam Parkash	IND	81	0.04
	NOTA	410	0.22

Polling Station Level Election Results

Number and Name of Polling Stations (PS) (2019 AE)

Number of Polling Stations	Name of Polling Stations	Number of Polling Stations	Name of Polling Stations
1	Govt. Primary School Nanaksar	22	Govt. Girls High School Basti Bhiwa, Town Fatehabad
2	Govt. High School, Dhani Thoba Majra Fatehabad	23	Govt. Girls High School Basti Bhiwa, Town Fatehabad
3	Govt. Middle School, Basti Bhaladia	24	Govt. Girls High School Basti Bhiwa, Town Fatehabad
4	Govt. Middle School, Basti Bhaladia	25	Govt. Girls High School Basti Bhiwa, Town Fatehabad
5	Govt. Middle School, Swami Nagar, Majra Basti Bhiwan	26	Ravidas Dharamshala (Nagpal Chowk), Fatehabad
6	Govt. Middle School, Swami Nagar, Majra Basti Bhiwan	27	Ravidas Dharamshala (Nagpal Chowk), Fatehabad
7	Dharmashala Near Govt Primary School, Swami Nagar Majra Basti Bhiwan	28	Office Block Development And Panchayati Officer, Fatehabad
8	Sunrise Public School, Hans Colony	29	Office Block Development And Panchayati Officer, Fatehabad
9	Sunrise Public School, Hans Colony	30	Lekhraj Memorial School
10	Govt. Girls Senior Secondary School, Town Fatehabad	31	Lekhraj Memorial School
11	Govt. Girls Senior Secondary School, Town Fatehabad	32	Govt. Primary School No. 2, Town Fatehabad
12	Govt. Girls Senior Secondary School, Town Fatehabad	33	Govt. Senior Secondary School, Town Fatehabad
13	Govt. Girls Senior Secondary School, Town Fatehabad	34	Govt. Senior Secondary School, Town Fatehabad
14	Ram Sewa Samiti Dharamshala Purana Bajar, Town Fatehabad	35	Office Municipal Concial, Town Fatehabad
15	Govt. Primary School No. 1 Behind Purani Tehasil, Town Fatehabad	36	Office Sub Divisional Agriculture Officer, Town Fatehabad
16	Govt. Primary School No. 1 Behind Purani Tehasil, Town Fatehabad	37	Office Of C.D.P.O. Town Fatehabad
17	Govt. Middle School (Ashok Nagar), Town Fatehabad	38	Office P.W.D (B& R), Town Fatehabad
18	Govt. Middle School (Ashok Nagar), Town Fatehabad	39	Office P.W.D (B& R), Town Fatehabad
19	Govt. Middle School (Ashok Nagar), Town Fatehabad	40	Office P.W.D (B& R), Town Fatehabad
20	Nayak Dharmshala (Ashok Nagar), Town Fatehabad	41	Office P.W.D (B& R), Town Fatehabad
21	Ashok Nagar Sudhar Sabha Dharamshala, Town Fatehabad	42	Office Public Health Department, Town Fatehabad

Contd....

Polling Station Level Election Results

Polling Station-wise Votes Secured by Overall Top Five Parties in Fatehabad Assembly in Assembly Election (AE) under Sirsa Parliamentary Constituency in Haryana (2019)

No. of Polling Station	Winner - Dura Ram (BJP)	Runner-up - Dr. Virender Siwach (JNJP)	3rd - Prahlad Singh Gillan Khera (INC)	4th - Zile Singh Verma (BSP)	5th - Laxay Garg (AAP)	NOTA	Other	Total Votes Secured
36	260	312	62	5	8	3	15	665
37	211	351	61	0	3	4	8	638
38	426	437	75	6	12	13	24	993
39	312	343	92	4	10	3	70	834
40	345	319	106	4	7	2	13	796
41	244	264	103	3	3	3	8	628
42	425	267	92	0	13	8	15	820
43	415	323	81	7	8	9	14	857
44	365	289	73	0	16	8	11	762
45	409	290	65	3	11	4	8	790
46	416	340	98	1	10	4	24	893
47	362	297	100	6	14	4	23	806
48	330	371	74	3	7	3	21	809
49	272	296	118	0	9	5	32	732
50	310	301	124	2	27	5	18	787
51	228	309	64	0	2	7	3	613
52	244	207	57	4	5	5	17	539
53	339	279	85	4	16	2	10	735
54	347	208	72	4	4	2	22	659
55	438	307	179	12	18	4	38	996
56	208	175	96	2	6	1	16	504
57	246	135	199	0	2	5	23	610
58	326	140	153	3	2	0	19	643
59	634	147	116	5	6	5	29	942
60	178	258	64	7	11	0	27	545
61	348	241	81	6	3	2	28	709
62	311	233	51	6	2	1	25	629
63	362	196	47	119	2	3	8	737
64	314	197	15	205	4	1	9	745
65	239	129	16	161	6	7	8	566
66	445	300	73	8	15	3	36	880
67	462	126	46	13	4	1	15	667
68	238	60	36	3	1	1	19	358
69	720	77	29	4	4	1	17	852
70	781	101	34	2	3	2	5	928

Contd....

Polling Station Level Election Results

Winner, Runner-up and 3rd Party Position & Winning Margin According to Polling Stations in Fatehabad Assembly in Assembly Election (AE) under Sirsa Parliamentary Constituency in Haryana (2019)

Polling Station Number	Winner Party	Winner Votes (%)	Runner-up Party	Runner-up Votes (%)	Winning Margin Votes (%)	Third Party	Third Party Votes (%)	Other Votes (%)
71	BJP	727 (83.66)	JNJP	89 (10.24)	638 (73.42)	INC	28 (3.22)	25 (2.88)
72	BJP	727 (84.63)	JNJP	73 (8.5)	654 (76.13)	INC	32 (3.73)	27 (3.14)
73	BJP	729 (87.94)	JNJP	68 (8.2)	661 (79.74)	INC	20 (2.41)	12 (1.45)
74	BJP	524 (58.68)	JNJP	205 (22.96)	319 (35.72)	INC	102 (11.42)	62 (6.94)
75	JNJP	324 (45.57)	BJP	277 (38.96)	47 (6.61)	INC	77 (10.83)	33 (4.64)
76	BJP	468 (53.61)	JNJP	285 (32.65)	183 (20.96)	INC	85 (9.74)	35 (4.01)
77	BJP	571 (67.73)	JNJP	194 (23.01)	377 (44.72)	INC	59 (7)	19 (2.25)
78	BJP	427 (50.47)	JNJP	215 (25.41)	212 (25.06)	INC	134 (15.84)	70 (8.27)
79	BJP	390 (50.39)	JNJP	305 (39.41)	85 (10.98)	INC	58 (7.49)	21 (2.71)
80	JNJP	385 (55.16)	BJP	205 (29.37)	180 (25.79)	INC	80 (11.46)	28 (4.01)
81	JNJP	386 (60.88)	BJP	175 (27.6)	211 (33.28)	INC	33 (5.21)	40 (6.31)
82	BJP	274 (40.83)	JNJP	265 (39.49)	9 (1.34)	INC	99 (14.75)	33 (4.92)
83	BJP	319 (43.46)	JNJP	311 (42.37)	8 (1.09)	INC	88 (11.99)	16 (2.18)
84	BJP	219 (43.8)	JNJP	206 (41.2)	13 (2.6)	INC	57 (11.4)	18 (3.6)
85	BJP	530 (52.74)	JNJP	386 (38.41)	144 (14.33)	INC	41 (4.08)	48 (4.78)
86	JNJP	374 (47.64)	BJP	330 (42.04)	44 (5.6)	INC	48 (6.11)	33 (4.2)
87	JNJP	351 (45.35)	BJP	290 (37.47)	61 (7.88)	INC	65 (8.4)	68 (8.79)
88	BJP	429 (57.89)	JNJP	228 (30.77)	201 (27.12)	INC	35 (4.72)	49 (6.61)
89	JNJP	319 (45.9)	BJP	227 (32.66)	92 (13.24)	BSP	61 (8.78)	88 (12.66)
90	JNJP	382 (46.7)	BJP	279 (34.11)	103 (12.59)	INC	115 (14.06)	42 (5.13)
91	JNJP	414 (56.33)	BJP	209 (28.44)	205 (27.89)	INC	62 (8.44)	50 (6.8)
92	JNJP	440 (52.88)	BJP	193 (23.2)	247 (29.68)	INC	177 (21.27)	22 (2.64)
93	JNJP	333 (41.42)	INC	232 (28.86)	101 (12.56)	BJP	197 (24.5)	42 (5.22)
94	JNJP	364 (46.97)	BJP	180 (23.23)	184 (23.74)	INC	176 (22.71)	55 (7.1)
95	JNJP	471 (55.28)	BJP	229 (26.88)	242 (28.4)	INC	110 (12.91)	42 (4.93)
96	BJP	262 (42.19)	JNJP	194 (31.24)	68 (10.95)	INC	125 (20.13)	40 (6.44)
97	BJP	307 (43.98)	JNJP	164 (23.5)	143 (20.48)	INC	143 (20.49)	84 (12.03)
98	JNJP	435 (62.59)	BJP	136 (19.57)	299 (43.02)	INC	72 (10.36)	52 (7.48)
99	BJP	241 (39.19)	JNJP	232 (37.72)	9 (1.47)	INC	111 (18.05)	31 (5.04)
100	BJP	321 (43.5)	JNJP	315 (42.68)	6 (0.82)	INC	46 (6.23)	56 (7.59)
101	INC	363 (44.59)	JNJP	300 (36.86)	63 (7.73)	BJP	132 (16.22)	19 (2.33)
102	INC	294 (41.47)	JNJP	235 (33.15)	59 (8.32)	BJP	139 (19.61)	41 (5.78)
103	INC	317 (35.14)	JNJP	279 (30.93)	38 (4.21)	BJP	264 (29.27)	42 (4.66)
104	INC	522 (48.24)	BJP	278 (25.69)	244 (22.55)	JNJP	234 (21.63)	48 (4.44)
105	INC	632 (74.7)	BJP	124 (14.66)	508 (60.04)	INLD	37 (4.37)	53 (6.26)

Contd....

Socio-Economic Amenities - Rural

Access to Education Facilities

Particulars	Number of Villages (% of Population)				
	Available	Not Available	If Not Available (Distance of Nearest Facility)		
			A	B	C
Govt. Primary School	48 (96)	2 (4)	0 (0)	0 (0)	0 (0)
Private Primary School	25 (62)	25 (38)	0 (0)	1 (1)	0 (0)
Govt. Middle School	47 (96)	3 (4)	0 (0)	1 (1)	0 (0)
Private Middle School	22 (60)	28 (40)	0 (0)	1 (1)	0 (0)
Govt. Secondary School	38 (89)	12 (11)	2 (1)	6 (5)	1 (0)
Private Secondary School	18 (55)	32 (45)	0 (0)	1 (1)	0 (0)
Govt. Senior Secondary School	22 (66)	28 (34)	5 (5)	9 (12)	7 (7)
Private Senior Secondary School	12 (43)	38 (57)	1 (1)	2 (2)	0 (0)
Govt. Arts and Science Degree College	1 (7)	49 (93)	5 (8)	11 (20)	29 (56)
Private Arts and Science Degree College	0 (0)	50 (100)	0 (0)	2 (6)	2 (3)
Govt. Engineering College	0 (0)	50 (100)	3 (6)	5 (12)	24 (53)
Private Engineering College	0 (0)	50 (100)	2 (2)	1 (3)	15 (24)
Govt. Medicine College	0 (0)	50 (100)	0 (0)	1 (1)	43 (80)
Private Medicine College	0 (0)	50 (100)	0 (0)	0 (0)	6 (19)
Govt. Management Institute	0 (0)	50 (100)	3 (3)	3 (7)	18 (41)
Private Management Institute	1 (1)	49 (99)	2 (5)	2 (5)	21 (38)
Govt. Polytechnic	0 (0)	50 (100)	5 (8)	4 (10)	11 (23)
Private Polytechnic	2 (14)	48 (86)	0 (0)	5 (8)	23 (37)
Govt. Vocational Training School/ITI	0 (0)	50 (100)	3 (5)	9 (22)	35 (56)
Private Vocational Training School/ITI	0 (0)	50 (100)	0 (0)	1 (2)	1 (3)
Govt. Non Formal Training Centre	0 (0)	50 (100)	5 (8)	0 (0)	34 (60)
Private Non Formal Training Centre	0 (0)	50 (100)	0 (0)	3 (4)	8 (29)
Govt. School For Disabled	0 (0)	50 (100)	5 (8)	3 (4)	42 (89)
Private School For Disabled	0 (0)	50 (100)	0 (0)	0 (0)	0 (0)
Government Others	0 (0)	50 (100)	0 (0)	0 (0)	0 (0)
Private Others	0 (0)	50 (100)	0 (0)	0 (0)	0 (0)

Note : Distance A : Less than 5 km; B : Between 5-10 km; C : 10+ km.; Source : Data Analysis is based on 2011 Census.

DISCLAIMER

The Terms of Use and Disclaimer of Datanet India Private Limited (hereinafter referred to as "Datanet") for use of this analysis report of **Fatehabad Assembly Constituency (Fatehabad Vidhan Sabha)** :-

1. **Assembly Factbook™** is a Registered Trade Mark owned by Datanet.
2. All the maps are sketched and graphical representation only and have not been drawn to the scale and also not to represent the actual geographical area or boundary of the unit.
3. The data for the aforesaid analysis is based on authentic sources and has been culled from the various publications of Census, CSO and NSSO for district and block level data, various central and state government departments, Central & State Elections Commissions and the concerned Returning Officers' releases, Electoral Rolls, Election results and allied publications, internal assessment, surveys, estimates and analysis. Therefore, certain adjustment of data at micro level may have been done to arrive closer to the macro data.
4. Data have been provided on an "As Is" and "As AVAILABLE" basis
5. The colours shown in the maps or diagram and charts of a particular party, alliance or AC are indicative and do not represent them.
6. This publication which includes maps, sheets, graphs and data would be the property under copyright of Datanet only. The user may use these for its internal study, analysis and research purposes. It's public display, re-selling or any commercial uses by the user are not allowed.
7. Datanet has taken due care and caution in compilation and processing of data and allied information, but does not guarantee the accuracy, adequacy or completeness of any information/analysis and will be not responsible for any errors or omissions or for the results obtained from the use of such information/analysis.
8. All the contents for the publication have been culled from various authentic sources and Datanet reasonably believes such sources to be reliable, but does not make any representations, express or implied as to the accuracy or fitness of use of such information. The information or contents of the information/analysis do not constitute advice and should not be relied upon in making (or refraining from making) any decision. Any reliance placed upon the information provided by Datanet is the sole responsibility and strictly at the user's risk.
9. In no event will Datanet be liable for any damages (including, without limitation, damages for loss of business projects, or loss of profits) arising in contract, tort or otherwise from the use of or inability to use any of its contents, or from any action taken (or refrained from being taken) as a result of using the analysis or any of its contents. Datanet its directors, owners, editors, officials, employees, distributor and agents or any associate will not be liable for any errors in the information contained or any consequences arising from the use of the contents of the provided information/analysis.
10. If any provision of these terms and conditions is held invalid or illegal or unenforceable for any reason by any court of competent jurisdiction, such provision shall be severed and the remainder of provisions of the terms and conditions shall continue in full force and effect as if the Term of Use had been executed with the invalid, illegal or unenforceable provision eliminated.
11. If there are any discrepancies in the information provided, please bring it to attention of Datanet for suitable rectification measures.

Buy Online This Complete Book At
Datanet India eBooks Store

www.indiastatpublications.com

or go directly at

[http://www.indiastatpublications.com/
Assembly_factbook/Haryana/Sirsa/ Fatehabad](http://www.indiastatpublications.com/Assembly_factbook/Haryana/Sirsa/Fatehabad)

 **india**stat**elections**

