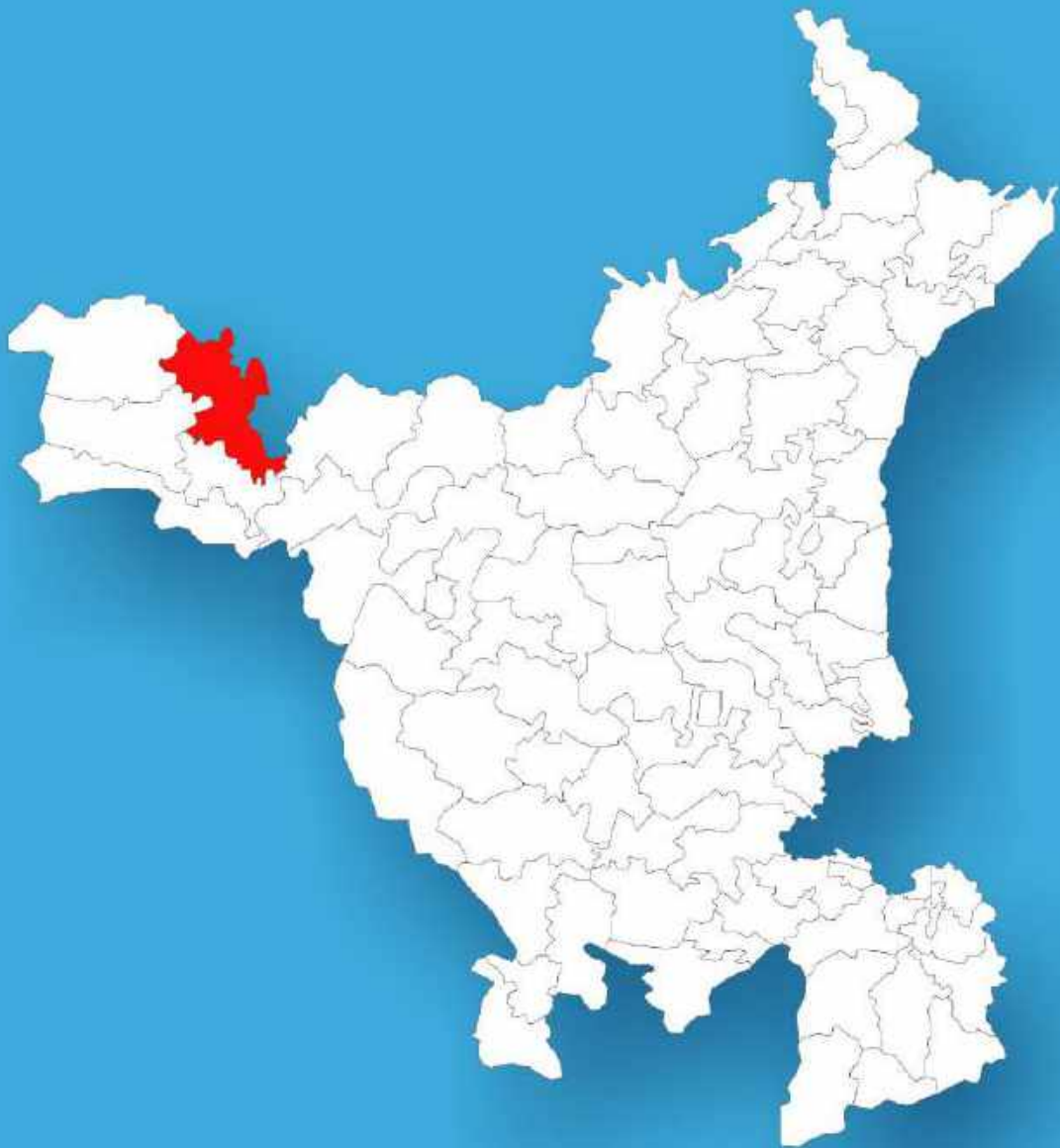




Haryana

Assembly Factbook™

Kalawali Assembly Constituency



Key Electoral Data of Kalawali
Assembly Constituency (Vidhan Sabha)

Haryana
Assembly FactbookTM
Kalawali Assembly Constituency



Kalawali Vidhan Sabha

Editor & Director

Dr. R.K. Thukral

Research Editor

Dr. Shafeeq Rahman

Compiled, Researched and Published by Datanet India Pvt. Ltd.

D-100, 1st Floor,

Okhla Industrial Area, Phase-I,
New Delhi- 110020.

Ph.: 91-11- 43580781-84

Email : support@indiastatpublications.com

Website : www.indiastatelections.com

Online Book Store :

www.indiastatpublications.com

Report No. : AFB/HR-42-0125

ISBN : 978-93-5293-507-9

First Edition : January, 2018

Eighth Updated Edition : January, 2025

Price : Rs. 11500/-

US\$ 310

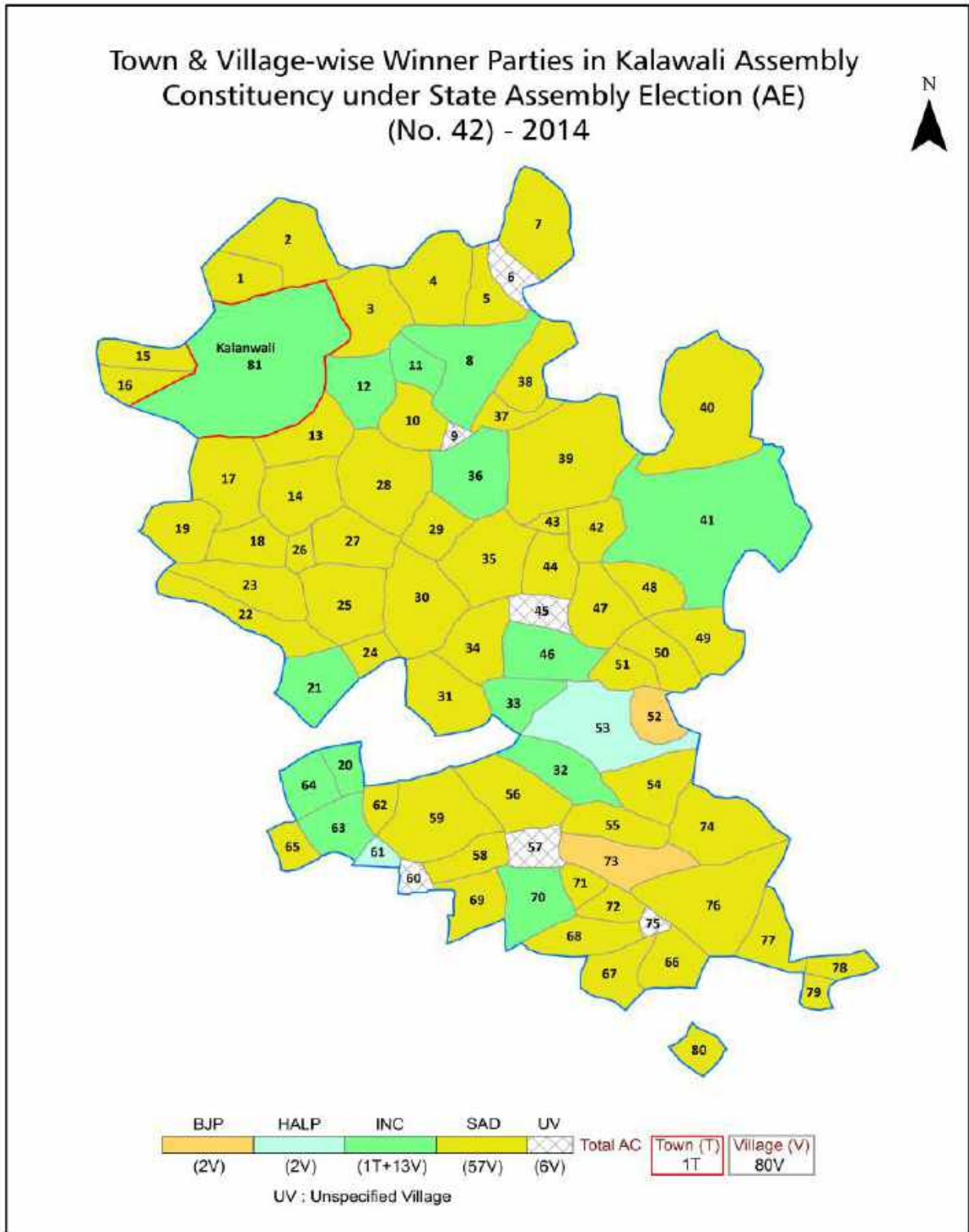
© Datanet India Pvt. Ltd.

All rights reserved. No part of this book may be reproduced, stored in a retrieval system or transmitted in any form or by any means, mechanical photocopying, photographing, scanning, recording or otherwise without the prior written permission of the publisher. Please refer to Disclaimer at page no. 166 for the use of this publication.

Printed in India

No.	Particulars	Page No.
	Introduction	
1	Assembly Constituency - (Vidhan Sabha) at a Glance Features of Assembly as per Delimitation Commission of India (2008)	1-2
	Location and Political Maps	
2	Location Map Boundaries of Assembly Constituency - (Vidhan Sabha) in District Boundaries of Assembly Constituency under Parliamentary Constituency - (Lok Sabha) Town & Village-wise Winner Parties- 2024-PE, 2024-AE, 2019-PE, 2019-AE, 2014-PE, 2014-AE, 2009-PE and 2009-AE	3-11
	Administrative Setup (2011)	
3	District Sub-district Towns Villages Inhabited Villages Uninhabited Villages Village Panchayat Intermediate Panchayat	12-15
	Demographics (2011)	
4	Population Households Rural/Urban Population Towns and Villages by Population Size Sex Ratio (Total & 0-6 Years) Religious Population Social Population Literacy Rate	16-17
	Electoral Features	
5	Important Dates of Last Elections Held Electors by Gender Service Electors Voters Voters Turnout Polling Stations & Average Number of Electors per Polling Station Electors by Age Group Present Elected Representatives	18-23
	Historical Summary Election Results	
6	Vote Share of Major Parties Winning Margin (Number & Percentage) Polarity of Parties Summary Result of Assembly Segment of Parliamentary Elections 2024, 2019, 2014 and 2009 Summary Result of Assembly Elections 2024, 2019, 2014 and 2009	24-33
	Polling Station Level Election Results	
7	Name and Number of Polling Station 2024-PE, 2024-AE, 2019-PE, 2019-AE, 2014-PE, 2014-AE, 2009-PE and 2009-AE Polling Station-wise Electors, Voters & Voters Turnout 2024-PE, 2024-AE, 2019-PE, 2019-AE, 2014-PE, 2014-AE, 2009-PE and 2009-AE Polling Station wise Elections Results 2024-PE, 2024-AE, 2019-PE, 2019-AE, 2014-PE, 2014-AE, 2009-PE and 2009-AE	34-143
	Share of Assembly Constituency	
8	Share of Assembly Constituency - (Vidhan Sabha) in State, District and Parliamentary Constituency - (Lok Sabha)	144
	Socio-Economic Amenities (2011)	
9	Access to Administrative Units Agricultural, Manufacturing and Industrial Commodities Demographic Indicators Education Health & Manpower Drinking Water Supply Sanitation Entertainment and Recreations Infrastructure Power Food Allocation Distribution and Marketing of Agriculture Commodities Infrastructure Transport and Road Infrastructure Communication Banking and Financial Services Land Use Irrigation Source	146-160
10	Abbreviation & Sources	162-164
11	Disclaimer	166

Location & Political Map



Administrative Setup

List of Village Panchayat & Intermediate Panchayat (Block) Name - 2011

Village Name	Village Panchayat Name	Intermediate Panchayat Name
Ahamadpur(149)	Ahamadpur(149)	Sirsa
Alikan(176)	Alikan(176)	Baragudha
Anandgarh(199)	Anandgarh(199)	Odhan
Bada Gudha(190)	Bada Gudha(190)	Baragudha
Baguwali(60)	Baguwali(60)	Sirsa
Baidwala(76)	Baidwala(76)	Sirsa
Baruwali - I(67)	Baruwali - I(67)	Sirsa
Bhadra(186)	Bhadra(186)	Baragudha
Bhangu(191)	Bhangu(191)	Baragudha
Bharokhan(68)	Bharokhan(68)	Sirsa
Bhavdin(65)	Bhavdin(65)	Sirsa
Bhiwan(173)	Bhiwan(173)	Baragudha
Biruwala Gudha(183)	Biruwala Gudha(183)	Baragudha
Bupp(178)	Bupp(178)	Baragudha
Burj Karamgarh(159)	Burj Karamgarh(159)	Baragudha
Chakerian (203)	Chakerian (203)	Odhan
Chattar Garh(80)	Chattar Garh(80)	Sirsa
Chhatrian(197)	Chhatrian(197)	Baragudha
Dadu(321)	Dadu(321)	Odhan
Darbi(69)	Darbi(69)	Sirsa
Daulatpur Khera(189)	Daulatpur Khera(189)	Baragudha
Desu Khurd(170)	Desu Khurd(170)	Baragudha
Desu Malkana(312)	Desu Malkana(312)	Odhan
Dhaban(182)	Dhaban(182)	Baragudha
Dharampura(323)	Dharampura(323)	Odhan
Dogranwali(318)	Dogranwali(318)	Odhan
Fagu(169)	Fagu(169)	Baragudha
Farwain(158)	Farwain(158)	Sirsa
Gadrana(201)	Gadrana(201)	Odhan

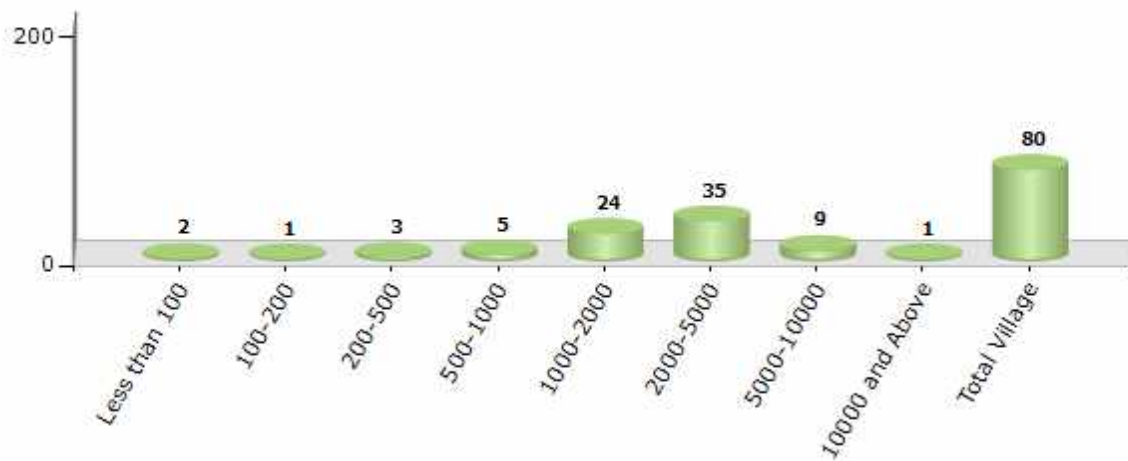
Contd....

Demographics

Number of Villages by Population Size - 2011

Less than 100	100-200	200-500	500-1000	1000-2000	2000-5000	5000-10000	10000 and Above	Total Village
2	1	3	5	24	35	9	1	80

Number of Villages by Population Size - 2011



Number of Towns by Population Size - 2011

Less than 4999	5000-9999	10000-19999	20000-49999	50000-99999	100000 and Above	Total Town
0	0	0	1	0	0	1

Number of Towns by Population Size - 2011

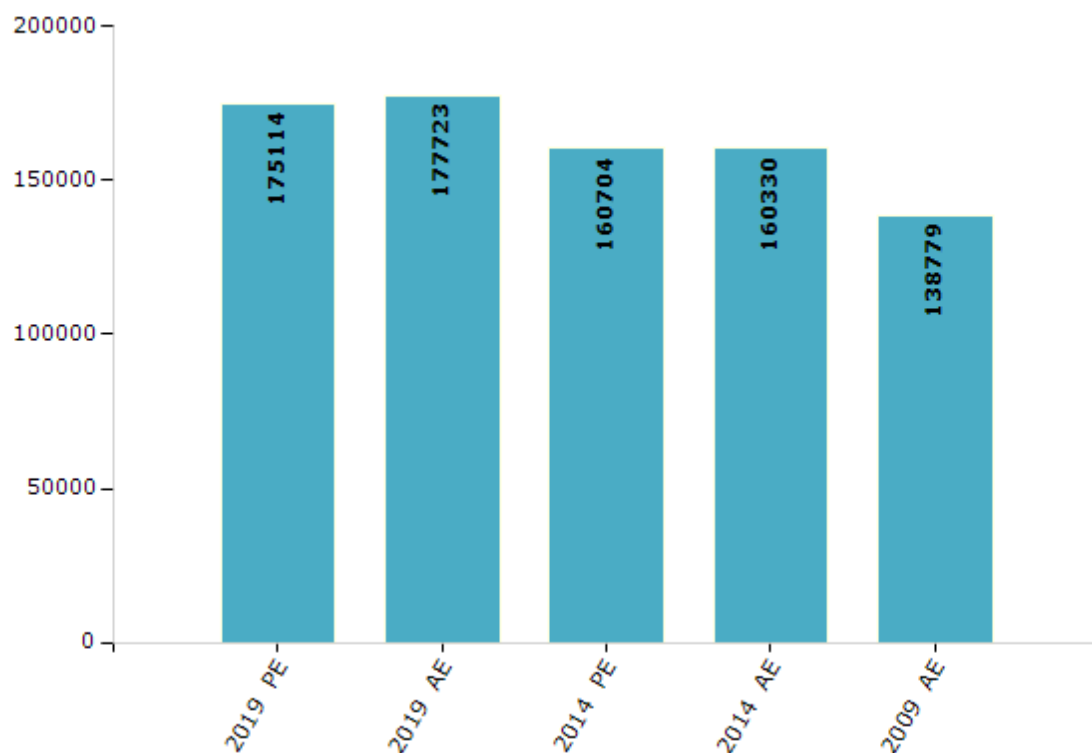


Electoral Features

Electors by Male & Female

Year	Male	Female	Others	Total	Year	Male	Female	Others	Total
2019 PE	93362	81748	4	175114	1999 PE	-	-	-	-
2019 AE	94616	83103	4	177723	1996 AE	-	-	-	-
2014 PE	85803	74901	0	160704	1991 AE	-	-	-	-
2014 AE	85455	74875	0	160330	1987 AE	-	-	-	-
2009 PE	-	-	-	-	1982 AE	-	-	-	-
2009 AE	74482	64297	-	138779	1977 AE	-	-	-	-
2005 AE	-	-	-	-	1972 AE	-	-	-	-
2004 PE	-	-	-	-	1968 AE	-	-	-	-
2000 AE	-	-	-	-	1967 AE	-	-	-	-

Number of Electors



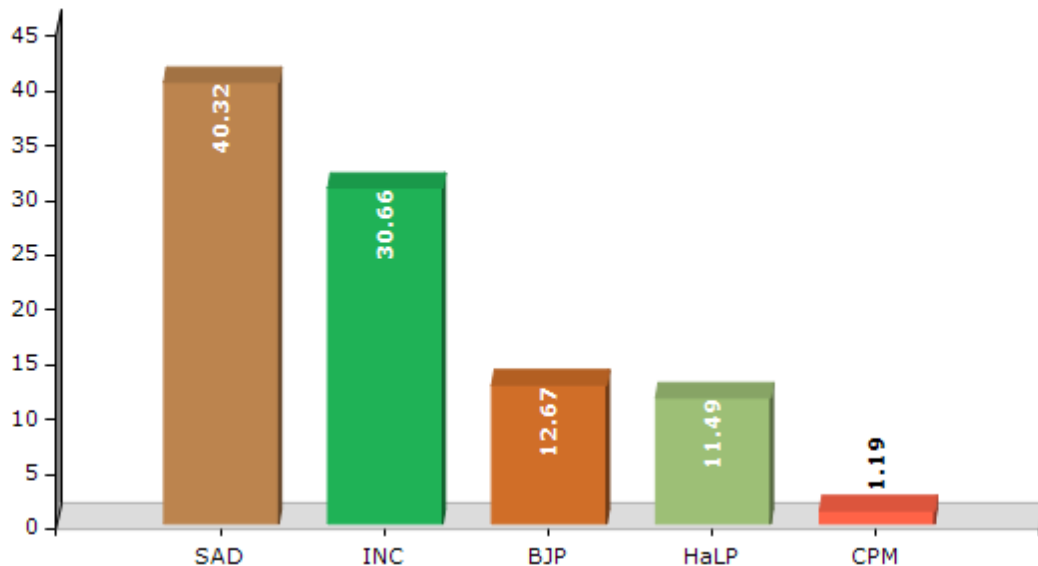
Note : AE : Assembly Election, PE : Assembly Segment of Parliamentary Election

Historical Summary Election Results

Summary Result of Assembly Election - 2014

Candidate Name	Party	Votes	Votes %
Balkaur Singh	SAD	54112	40.32
Shishpal Keharwala	INC	41147	30.66
Rajender Singh Desujodha	BJP	17005	12.67
Nirmal Singh Malri	HaLP	15416	11.49
Chain Singh	CPM	1593	1.19
Mela Singh	HJCBL	1548	1.15
Gurjant Singh	BSP	1039	0.77
Raj Kumar Nagar	SP	969	0.72
Puran Singh	IND	583	0.43
	NOTA	778	0.58

Votes Percentage of Top Parties - 2014



Polling Station Level Election Results

Number and Name of Polling Stations (PS) (2019 AE)

Number of Polling Stations	Name of Polling Stations	Number of Polling Stations	Name of Polling Stations
1	Govt. High School, Desumalkana	22	Schedule Caste Choupal Taruana
2	Govt. High School, Desumalkana	23	Market Comittee Office Kasba Kalanwali
3	Govt. . Primary School, Desumalkana	24	Satluj Public School Kasba Kalanwali
4	Govt. . Primary School, Desumalkana	25	Dayanand Girls Collage Kasba Kalanwali
5	Govt. Middle School, Takhatmal	26	Dayanand Girls Collage Kasba Kalanwali
6	Govt. Middle School, Takhatmal	27	Dayanand Girls Collage Kasba Kalanwali
7	Govt. High School, Kewal	28	Govt. Primary School Near Gaushala Kasba Kalanwali
8	Govt. High School, Kewal	29	Govt. Primary School Near Gaushala Kasba Kalanwali
9	Govt. Middle School Dharampura	30	Municipal Office
10	Govt. High School Singhpura	31	Municipal Office
11	Govt. High School Singhpura	32	Govt. Girls Sen. Sec. School Primary Bhag Kaswa Kalanwali
12	Anganbari Centre In Schedule Caste Choupal Singhpura	33	Ravidas Dharamshala Kasba Kalanwali
13	Govt. High School Pacca	34	Mahajan Dharamsala Kasba Kalanwali
14	Govt. High School Pacca	35	Govt. Girls Sen. Sec. School Primary Bhag Kaswa Kalanwali
15	Govt. Primary School Pacca	36	Govt. Girls Senior Secondary School Kasba Kalanwali
16	Govt. High School Dadu	37	Govt. Girls Senior Secondary School Kasba Kalanwali
17	Govt. High School Dadu	38	Govt. Girls Senior Secondary School Kasba Kalanwali
18	Govt. Primary School Dadu	39	Govt. Girls Middle School Village Kalanwali
19	Govt. Middle School Tiloke Wala	40	Govt. Girls Primary School, Village Kalanwali
20	Schedule Caste Choupal Tiloke Wala	41	Govt. Girls Primary School, Village Kalanwali
21	Govt. High School Taruana	42	New Schedule Caste Chopal Village Kalanwali

Contd....

Polling Station Level Election Results

Polling Station-wise Votes Secured by Overall Top Five Parties in Kalawali Assembly in Assembly Election (AE) under Sirsa Parliamentary Constituency in Haryana (2019)

No. of Polling Station	Winner - Shishpal Singh (INC)	Runner-up - Rajinder Singh Desujodha (SAD)	3rd - Balkaur Singh (BJP)	4th - Nirmal Singh Malri (JNJP)	5th - Karnail Singh Odhan (BSP)	NOTA	Other	Total Votes Secured
36	285	77	217	11	8	8	2	608
37	376	160	170	39	6	14	13	778
38	182	177	111	25	2	1	4	502
39	101	231	286	42	2	4	11	677
40	188	172	180	59	32	6	11	648
41	237	143	154	104	19	10	9	676
42	122	216	223	267	15	5	12	860
43	184	214	308	183	17	7	11	924
44	230	235	123	86	9	8	11	702
45	305	173	58	97	28	11	10	682
46	255	227	74	120	3	5	9	693
47	145	144	170	39	0	11	4	513
48	227	103	148	25	4	1	6	514
49	322	301	120	43	4	4	7	801
50	264	266	138	98	3	3	13	785
51	156	194	103	33	15	2	5	508
52	299	249	190	157	8	5	6	914
53	169	217	36	50	0	9	5	486
54	475	139	161	70	3	8	13	869
55	351	159	129	193	3	7	17	859
56	246	96	61	53	2	6	6	470
57	221	130	23	33	10	3	6	426
58	241	262	252	51	2	3	10	821
59	408	244	198	80	5	11	9	955
60	251	104	233	117	16	25	13	759
61	181	358	175	50	7	7	13	791
62	145	383	155	25	4	2	5	719
63	178	219	229	33	6	12	11	688
64	243	183	158	27	5	7	21	644
65	314	93	170	60	6	3	7	653
66	214	296	147	27	11	8	7	710
67	180	302	244	65	7	11	13	822
68	161	346	144	106	8	13	5	783
69	283	161	171	107	14	11	34	781
70	94	227	220	9	2	5	5	562

Contd....

Polling Station Level Election Results

Winner, Runner-up and 3rd Party Position & Winning Margin According to Polling Stations in Kalawali Assembly in Assembly Election (AE) under Sirsa Parliamentary Constituency in Haryana (2019)

Polling Station Number	Winner Party	Winner Votes (%)	Runner-up Party	Runner-up Votes (%)	Winning Margin Votes (%)	Third Party	Third Party Votes (%)	Other Votes (%)
71	INC	190 (37.92)	BJP	158 (31.54)	32 (6.38)	SAD	107 (21.36)	46 (9.18)
72	INC	154 (32.98)	SAD	121 (25.91)	33 (7.07)	BJP	101 (21.63)	91 (19.49)
73	SAD	231 (38.69)	INC	230 (38.53)	1 (0.16)	BJP	97 (16.25)	39 (6.53)
74	SAD	244 (39.87)	INC	228 (37.25)	16 (2.62)	JNJP	68 (11.11)	72 (11.76)
75	INC	338 (49.49)	SAD	202 (29.58)	136 (19.91)	JNJP	61 (8.93)	82 (12.01)
76	SAD	377 (45.31)	INC	249 (29.93)	128 (15.38)	BJP	137 (16.47)	69 (8.29)
77	INC	184 (36.22)	SAD	162 (31.89)	22 (4.33)	BJP	85 (16.73)	77 (15.16)
78	SAD	353 (41.09)	INC	320 (37.25)	33 (3.84)	BJP	132 (15.37)	54 (6.29)
79	INC	468 (48.95)	SAD	289 (30.23)	179 (18.72)	BJP	142 (14.85)	57 (5.96)
80	INC	465 (50.16)	SAD	251 (27.08)	214 (23.08)	BJP	160 (17.26)	51 (5.5)
81	INC	218 (50.82)	SAD	119 (27.74)	99 (23.08)	BJP	72 (16.78)	20 (4.66)
82	SAD	372 (43.87)	BJP	236 (27.83)	136 (16.04)	INC	186 (21.93)	54 (6.37)
83	SAD	396 (47.2)	BJP	279 (33.25)	117 (13.95)	INC	113 (13.47)	51 (6.08)
84	SAD	467 (52.89)	INC	258 (29.22)	209 (23.67)	JNJP	84 (9.51)	74 (8.38)
85	SAD	303 (57.17)	INC	181 (34.15)	122 (23.02)	BJP	22 (4.15)	24 (4.53)
86	SAD	276 (52.47)	INC	179 (34.03)	97 (18.44)	BJP	41 (7.79)	30 (5.7)
87	INC	300 (42.86)	SAD	224 (32)	76 (10.86)	BJP	108 (15.43)	68 (9.71)
88	INC	300 (38.27)	BJP	205 (26.15)	95 (12.12)	SAD	156 (19.9)	123 (15.69)
89	INC	319 (49.77)	SAD	185 (28.86)	134 (20.91)	BJP	87 (13.57)	50 (7.8)
90	INC	320 (53.6)	SAD	168 (28.14)	152 (25.46)	BJP	70 (11.73)	39 (6.53)
91	SAD	345 (51.42)	INC	211 (31.45)	134 (19.97)	BJP	78 (11.62)	37 (5.51)
92	INC	286 (46.58)	SAD	203 (33.06)	83 (13.52)	BJP	91 (14.82)	34 (5.54)
93	INC	235 (43.76)	SAD	148 (27.56)	87 (16.2)	BJP	107 (19.93)	47 (8.75)
94	INC	263 (36.73)	SAD	177 (24.72)	86 (12.01)	BJP	136 (18.99)	140 (19.55)
95	INC	198 (32.09)	SAD	193 (31.28)	5 (0.81)	BJP	125 (20.26)	101 (16.37)
96	INC	337 (47.73)	SAD	152 (21.53)	185 (26.2)	BJP	130 (18.41)	87 (12.32)
97	JNJP	345 (49.36)	INC	192 (27.47)	153 (21.89)	SAD	98 (14.02)	64 (9.16)
98	JNJP	199 (59.4)	INC	89 (26.57)	110 (32.83)	BJP	21 (6.27)	26 (7.76)
99	INC	437 (42.68)	SAD	210 (20.51)	227 (22.17)	BJP	195 (19.04)	182 (17.77)
100	INC	314 (38.57)	JNJP	222 (27.27)	92 (11.3)	BJP	182 (22.36)	96 (11.79)
101	SAD	189 (43.05)	JNJP	126 (28.7)	63 (14.35)	INC	84 (19.13)	40 (9.11)
102	INC	333 (40.91)	SAD	230 (28.26)	103 (12.65)	BJP	139 (17.08)	112 (13.76)
103	INC	257 (46.73)	BJP	102 (18.55)	155 (28.18)	JNJP	89 (16.18)	102 (18.55)
104	INC	484 (59.83)	BJP	198 (24.47)	286 (35.36)	JNJP	66 (8.16)	61 (7.54)
105	INC	367 (51.54)	BJP	173 (24.3)	194 (27.24)	SAD	87 (12.22)	85 (11.94)

Contd....

Socio-Economic Amenities - Rural

Access to Education Facilities

Particulars	Number of Villages (% of Population)				
	Available	Not Available	If Not Available (Distance of Nearest Facility)		
			A	B	C
Govt. Primary School	78 (100)	2 (0)	1 (0)	0 (0)	0 (0)
Private Primary School	29 (52)	51 (48)	1 (0)	0 (0)	0 (0)
Govt. Middle School	63 (93)	17 (7)	12 (5)	1 (1)	3 (1)
Private Middle School	21 (45)	59 (55)	1 (0)	0 (0)	0 (0)
Govt. Secondary School	45 (76)	35 (24)	20 (13)	8 (7)	3 (1)
Private Secondary School	13 (28)	67 (72)	1 (0)	1 (1)	1 (1)
Govt. Senior Secondary School	17 (33)	63 (67)	20 (19)	29 (32)	8 (9)
Private Senior Secondary School	7 (16)	73 (84)	2 (3)	2 (3)	2 (1)
Govt. Arts and Science Degree College	0 (0)	80 (100)	1 (0)	10 (13)	63 (82)
Private Arts and Science Degree College	0 (0)	80 (100)	2 (1)	3 (4)	1 (1)
Govt. Engineering College	0 (0)	80 (100)	1 (1)	12 (13)	50 (59)
Private Engineering College	0 (0)	80 (100)	2 (1)	4 (7)	11 (20)
Govt. Medicine College	0 (0)	80 (100)	0 (0)	4 (4)	29 (34)
Private Medicine College	0 (0)	80 (100)	2 (1)	6 (10)	39 (52)
Govt. Management Institute	0 (0)	80 (100)	2 (1)	10 (13)	68 (86)
Private Management Institute	0 (0)	80 (100)	0 (0)	0 (0)	0 (0)
Govt. Polytechnic	0 (0)	80 (100)	1 (1)	9 (11)	48 (62)
Private Polytechnic	3 (7)	77 (93)	2 (0)	8 (10)	9 (10)
Govt. Vocational Training School/ITI	0 (0)	80 (100)	1 (1)	10 (14)	58 (74)
Private Vocational Training School/ITI	1 (1)	79 (99)	1 (0)	4 (5)	5 (5)
Govt. Non Formal Training Centre	0 (0)	80 (100)	1 (1)	11 (14)	57 (76)
Private Non Formal Training Centre	0 (0)	80 (100)	1 (0)	1 (1)	9 (8)
Govt. School For Disabled	0 (0)	80 (100)	2 (1)	13 (15)	65 (84)
Private School For Disabled	0 (0)	80 (100)	0 (0)	0 (0)	0 (0)
Government Others	0 (0)	80 (100)	0 (0)	0 (0)	0 (0)
Private Others	0 (0)	80 (100)	0 (0)	0 (0)	0 (0)

Note : Distance A : Less than 5 km; B : Between 5-10 km; C : 10+ km.; Source : Data Analysis is based on 2011 Census.

DISCLAIMER

The Terms of Use and Disclaimer of Datanet India Private Limited (hereinafter referred to as "Datanet") for use of this analysis report of **Kalawali Assembly Constituency (Kalawali Vidhan Sabha)** :-

1. **Assembly Factbook™** is a Registered Trade Mark owned by Datanet.
2. All the maps are sketched and graphical representation only and have not been drawn to the scale and also not to represent the actual geographical area or boundary of the unit.
3. The data for the aforesaid analysis is based on authentic sources and has been culled from the various publications of Census, CSO and NSSO for district and block level data, various central and state government departments, Central & State Elections Commissions and the concerned Returning Officers' releases, Electoral Rolls, Election results and allied publications, internal assessment, surveys, estimates and analysis. Therefore, certain adjustment of data at micro level may have been done to arrive closer to the macro data.
4. Data have been provided on an "As Is" and "As AVAILABLE" basis
5. The colours shown in the maps or diagram and charts of a particular party, alliance or AC are indicative and do not represent them.
6. This publication which includes maps, sheets, graphs and data would be the property under copyright of Datanet only. The user may use these for its internal study, analysis and research purposes. It's public display, re-selling or any commercial uses by the user are not allowed.
7. Datanet has taken due care and caution in compilation and processing of data and allied information, but does not guarantee the accuracy, adequacy or completeness of any information/analysis and will be not responsible for any errors or omissions or for the results obtained from the use of such information/analysis.
8. All the contents for the publication have been culled from various authentic sources and Datanet reasonably believes such sources to be reliable, but does not make any representations, express or implied as to the accuracy or fitness of use of such information. The information or contents of the information/analysis do not constitute advice and should not be relied upon in making (or refraining from making) any decision. Any reliance placed upon the information provided by Datanet is the sole responsibility and strictly at the user's risk.
9. In no event will Datanet be liable for any damages (including, without limitation, damages for loss of business projects, or loss of profits) arising in contract, tort or otherwise from the use of or inability to use any of its contents, or from any action taken (or refrained from being taken) as a result of using the analysis or any of its contents. Datanet its directors, owners, editors, officials, employees, distributor and agents or any associate will not be liable for any errors in the information contained or any consequences arising from the use of the contents of the provided information/analysis.
10. If any provision of these terms and conditions is held invalid or illegal or unenforceable for any reason by any court of competent jurisdiction, such provision shall be severed and the remainder of provisions of the terms and conditions shall continue in full force and effect as if the Term of Use had been executed with the invalid, illegal or unenforceable provision eliminated.
11. If there are any discrepancies in the information provided, please bring it to attention of Datanet for suitable rectification measures.

**Buy Online This Complete Book At
Datanet India eBooks Store**

www.indiastatpublications.com

or go directly at

[http://www.indiastatpublications.com/
Assembly_factbook/Haryana/Sirsa/ Kalawali](http://www.indiastatpublications.com/Assembly_factbook/Haryana/Sirsa/Kalawali)

 **india**stat**elections**

