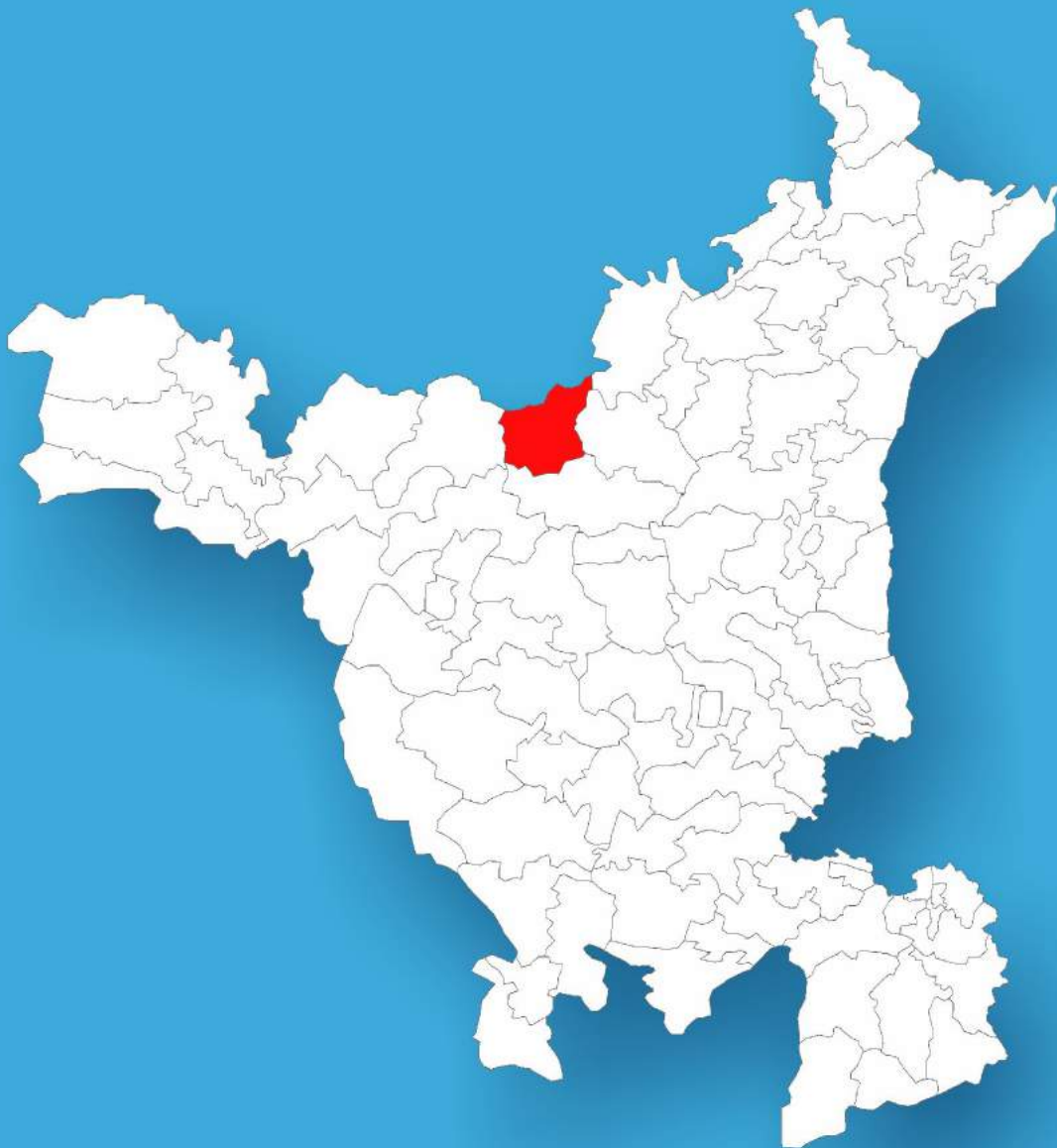




Haryana

# Assembly Factbook™

Narwana Assembly Constituency



Key Electoral Data of Narwana  
Assembly Constituency (Vidhan Sabha)

Haryana  
**Assembly Factbook**<sup>TM</sup>  
Narwana Assembly Constituency



Narwana Vidhan Sabha

## **Editor & Director**

Dr. R.K. Thukral

## **Research Editor**

Dr. Shafeeq Rahman

## **Compiled, Researched and Published by Datanet India Pvt. Ltd.**

D-100, 1st Floor,

Okhla Industrial Area, Phase-I,  
New Delhi- 110020.

Ph.: 91-11- 43580781-84

Email : support@indiastatpublications.com

Website : www.indiastatelections.com

## **Online Book Store :**

www.indiastatpublications.com

**Report No. :** AFB/HR-38-0624

**ISBN :** 978-93-5293-523-9

**First Edition :** January, 2018

**Seventh Updated Edition :** June, 2024

**Price :** Rs. 11500/-

US\$ 310

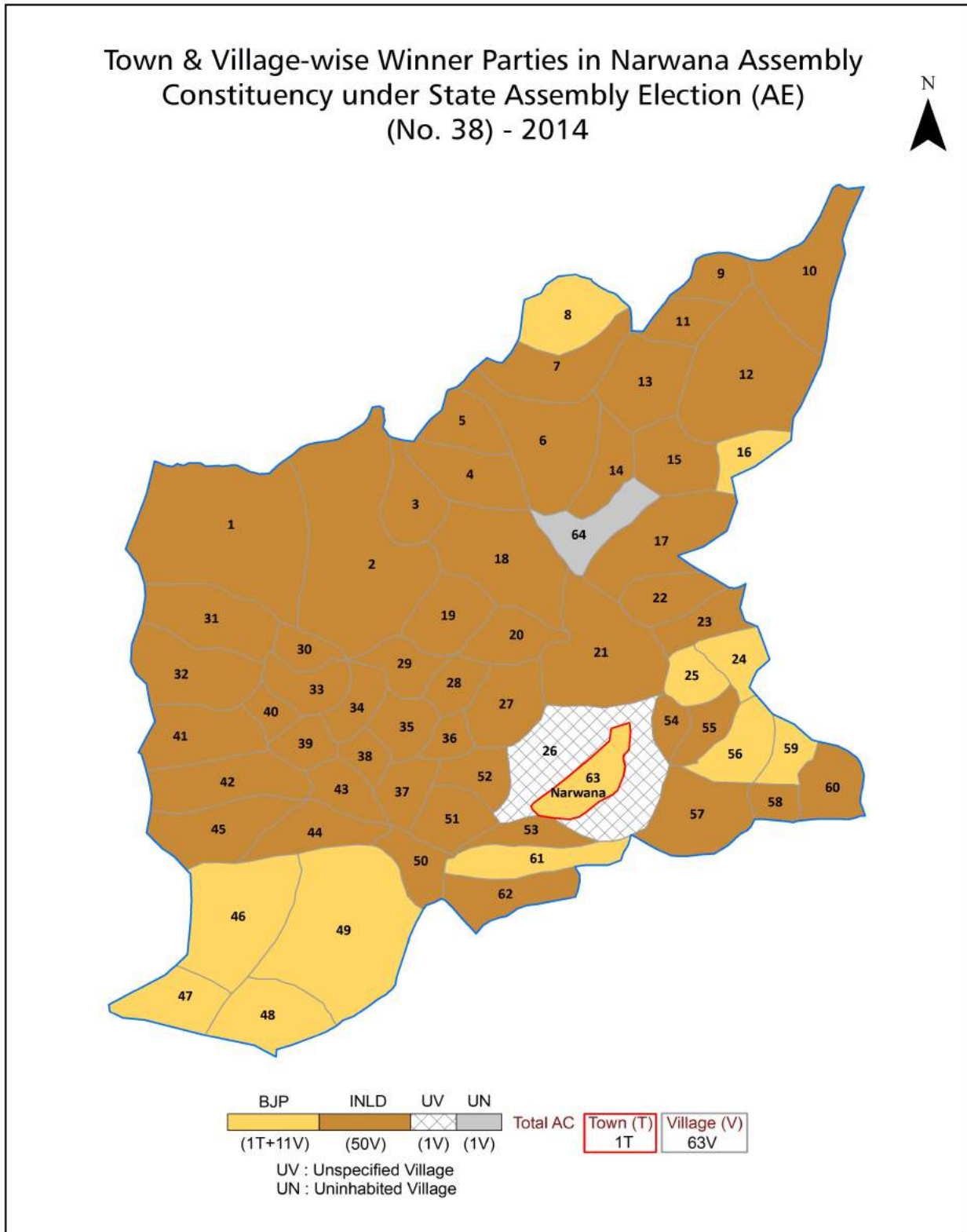
**© Datanet India Pvt. Ltd.**

All rights reserved. No part of this book may be reproduced, stored in a retrieval system or transmitted in any form or by any means, mechanical photocopying, photographing, scanning, recording or otherwise without the prior written permission of the publisher. Please refer to Disclaimer at page no. 194 for the use of this publication.

Printed in India

No.	Particulars	Page No.
	<b>Introduction</b>	
1	Assembly Constituency - (Vidhan Sabha) at a Glance   Features of Assembly as per Delimitation Commission of India (2008)	1-2
	<b>Location and Political Maps</b>	
2	Location Map   Boundaries of Assembly Constituency - (Vidhan Sabha) in District   Boundaries of Assembly Constituency under Parliamentary Constituency - (Lok Sabha)   Town & Village-wise Winner Parties- 2024-PE, 2019-PE, 2019-AE, 2014-PE, 2014-AE, 2009-PE and 2009-AE	3-11
	<b>Administrative Setup (2011)</b>	
3	District   Sub-district   Towns   Villages   Inhabited Villages   Uninhabited Villages   Village Panchayat   Intermediate Panchayat	12-16
	<b>Demographics (2011)</b>	
4	Population   Households   Rural/Urban Population   Towns and Villages by Population Size   Sex Ratio (Total & 0-6 Years)   Religious Population   Social Population   Literacy Rate	17-18
	<b>Electoral Features</b>	
5	Important Dates of Last Elections Held   Electors by Gender   Service Electors   Voters   Voters Turnout   Polling Stations & Average Number of Electors per Polling Station   Electors by Age Group   Present Elected Representatives	19-24
	<b>Historical Summary Election Results</b>	
6	Vote Share of Major Parties   Winning Margin (Number & Percentage   Polarity of Parties   Summary Result of Assembly Segment of Parliamentary Elections 2024, 2019, 2014, 2009, 2004 and 1999   Summary Result of Assembly Elections 2019, 2014, 2009, 2005, 2000, 1996, 1991, 1987, 1982, 1977, 1972, 1968 and 1967	25-48
	<b>Polling Station Level Election Results</b>	
7	Name and Number of Polling Station 2024-PE, 2019-PE, 2019-AE, 2014-PE, 2014-AE, 2009-PE and 2009-AE   Polling Station-wise Electors, Voters & Voters Turnout 2024-PE, 2019-PE, 2019-AE, 2014-PE, 2014-AE, 2009-PE and 2009-AE   Polling Station wise Elections Results 2024-PE, 2019-PE, 2019-AE, 2014-PE, 2014-AE, 2009-PE and 2009-AE	49-171
	<b>Share of Assembly Constituency</b>	
8	Share of Assembly Constituency - (Vidhan Sabha) in State, District and Parliamentary Constituency - (Lok Sabha)	172
	<b>Socio-Economic Amenities (2011)</b>	
9	Access to Administrative Units   Agricultural, Manufacturing and Industrial Commodities   Demographic Indicators   Education   Health & Manpower   Drinking Water Supply   Sanitation   Entertainment and Recreations Infrastructure   Power   Food Allocation Distribution and Marketing of Agriculture Commodities Infrastructure   Transport and Road Infrastructure   Communication   Banking and Financial Services   Land Use   Irrigation Source	174-188
10	<b>Abbreviation &amp; Sources</b>	190-192
11	<b>Disclaimer</b>	194

Location & Political Map



## Administrative Setup

### List of Village Panchayat & Intermediate Panchayat (Block) Name - 2011

Village Name	Village Panchayat Name	Intermediate Panchayat Name
Amargarh (80)	Amargarh (80)	Narwana
Amritsar (43)	Amritsar (43)	Narwana
Asmailpur (77)	Asmailpur (77)	Narwana
Badanpur (93)	Badanpur (93)	Uchana
Badowala (75)	Badowala (75)	Narwana
Balerkha (39)	Balerkha (39)	Narwana
Barta (7)	Barta (7)	Narwana
Bhana Barahmnan (41)	Bhana Barahmnan (41)	Narwana
Bhikhewala (91)	Bhikhewala (91)	Narwana
Bidrana (35)	Bidrana (35)	Narwana
Dablain (76)	Dablain (76)	Narwana
Danoda Kalan (89)	Danoda Kalan (89)	Narwana
Danoda Khurd (90)	Danoda Khurd (90)	Narwana
Data Singhwala (3)	Data Singhwala (3)	Narwana
Dhabi Teksingh (55)	Dhabi Teksingh (55)	Narwana
Dhakal (121)	Dhakal (121)	Narwana
Dhamtan Sahib (60)	Dhamtan Sahib (60)	Narwana
Dhanauri (6)	Dhanauri (6)	Narwana
Dharodi (72)	Dharodi (72)	Narwana
Dhindoli (5)	Dhindoli (5)	Narwana
Frain Kalan (78)	Frain Kalan (78)	Narwana
Frain Khurd (79)	Frain Khurd (79)	Narwana
Fulian Kalan (66)	Fulian Kalan (66)	Narwana
Fulian Khurd (68)	Fulian Khurd (68)	Narwana
Garhi (52)	Garhi (52)	Narwana
Gorusar (42)	Gorusar (42)	Narwana
Gurthali (37)	Gurthali (37)	Narwana
Hamirgarh (58)	Hamirgarh (58)	Narwana
Hans Dahar (4)	Hans Dahar (4)	Narwana

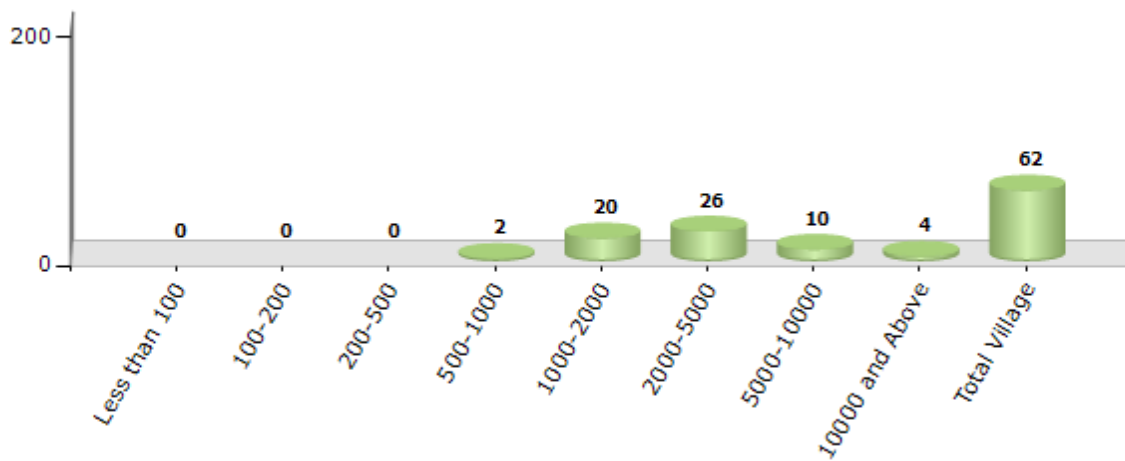
Contd....

## Demographics

### Number of Villages by Population Size - 2011

Less than 100	100-200	200-500	500-1000	1000-2000	2000-5000	5000-10000	10000 and Above	Total Village
0	0	0	2	20	26	10	4	62

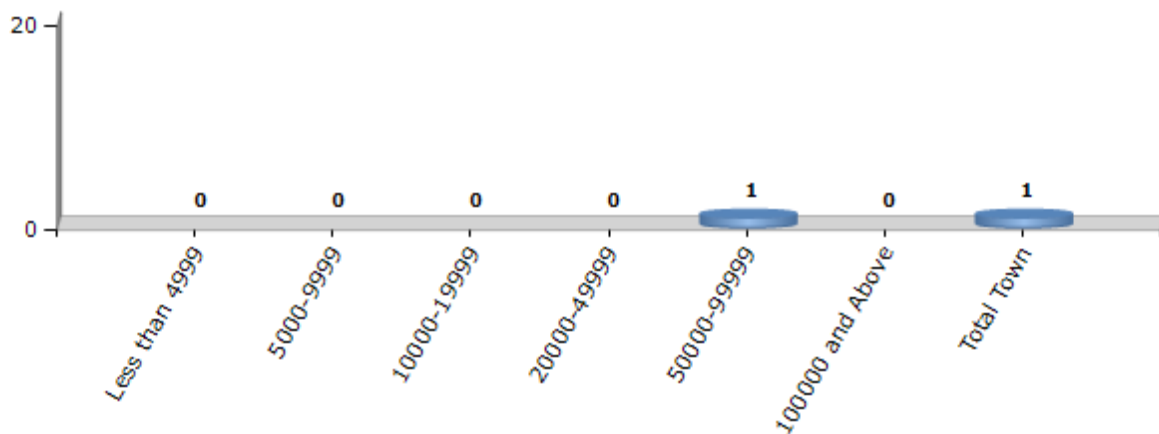
Number of Villages by Population Size - 2011



### Number of Towns by Population Size - 2011

Less than 4999	5000-9999	10000-19999	20000-49999	50000-99999	100000 and Above	Total Town
0	0	0	0	1	0	1

Number of Towns by Population Size - 2011

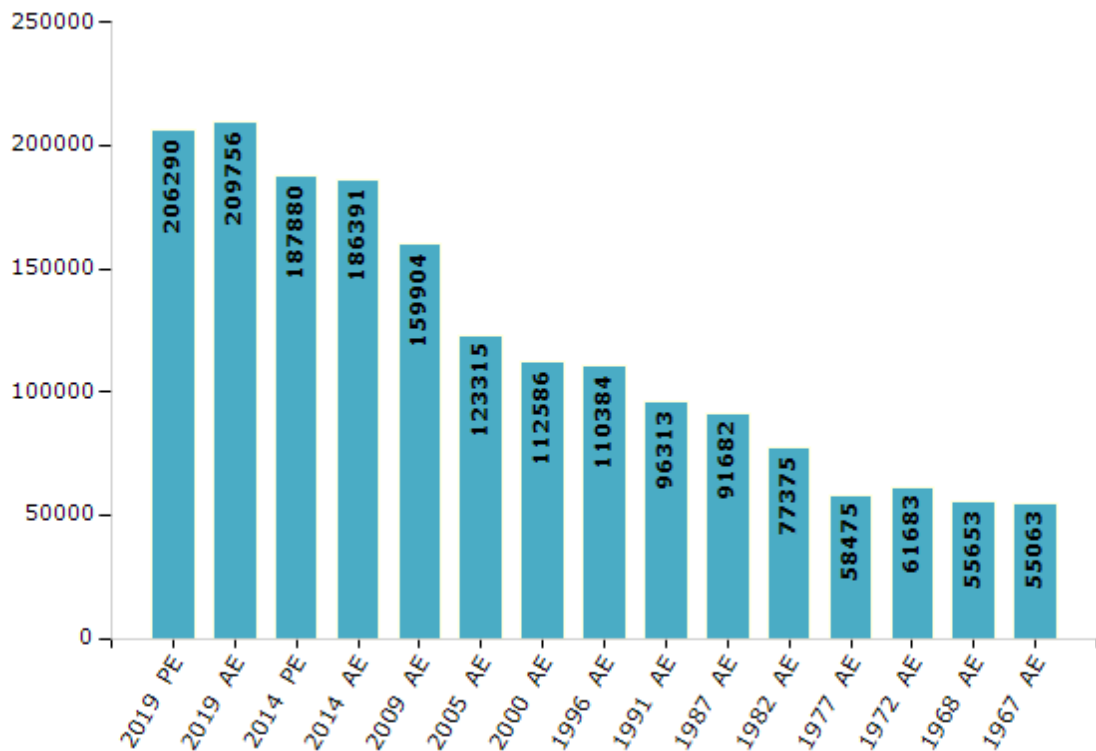


## Electoral Features

### Electors by Male & Female

Year	Male	Female	Others	Total	Year	Male	Female	Others	Total
2019 PE	111711	94579	0	206290	1999 PE	-	-	-	-
2019 AE	113355	96401	0	209756	1996 AE	59948	50436	-	110384
2014 PE	102731	85149	0	187880	1991 AE	51538	44775	-	96313
2014 AE	101315	85076	0	186391	1987 AE	48922	42760	-	91682
2009 PE	-	-	-	-	1982 AE	41421	35954	-	77375
2009 AE	87274	72630	-	159904	1977 AE	30485	27990	-	58475
2005 AE	67098	56217	-	123315	1972 AE	32503	29180	-	61683
2004 PE	-	-	-	-	1968 AE	29838	25815	-	55653
2000 AE	61501	51085	-	112586	1967 AE	-	-	-	55063

Number of Electors



Note : AE : Assembly Election, PE : Assembly Segment of Parliamentary Election

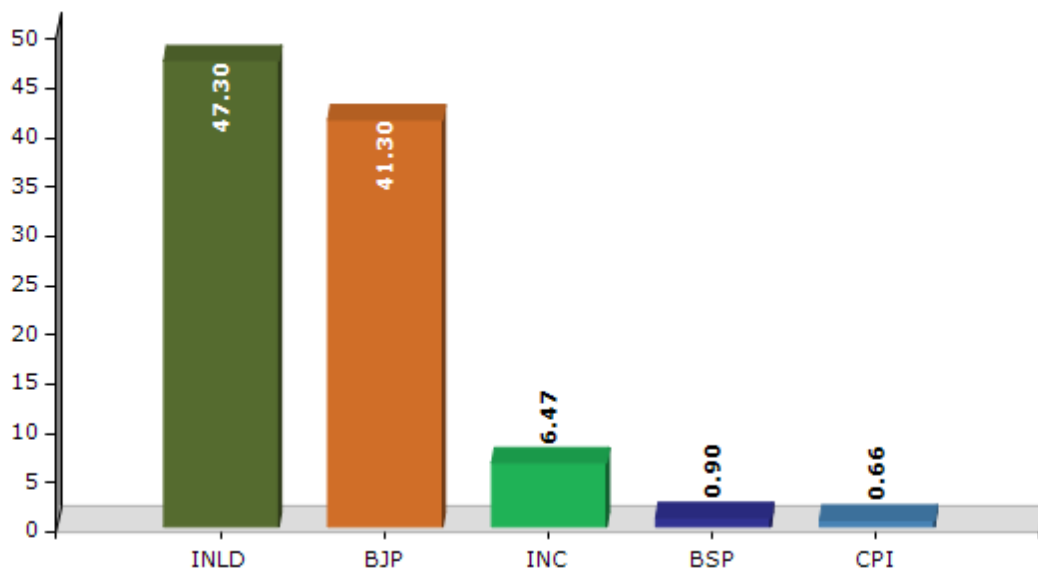


## Historical Summary Election Results

### Summary Result of Assembly Election - 2014

Candidate Name	Party	Votes	Votes %
Pirthi Singh	INLD	72166	47.3
Santosh Rani,	BJP	63014	41.3
Vidya Rani	INC	9869	6.47
Vikramjeet	BSP	1374	0.9
Mani Ram	CPI	1011	0.66
Dharambir	IND	847	0.56
Samunder	HJCPV	712	0.47
Rajesh Kumar	IND	563	0.37
Surender Kumar	IND	407	0.27
Amit Kumar	IND	404	0.26
Randhir Singh	SMBHP	364	0.24
Gyasu	SP	346	0.23
Vidhya Devi	IND	254	0.17
Vijay	HaLP	128	0.08
	NOTA	1108	0.73

Votes Percentage of Top Parties - 2014



## Polling Station Level Election Results

### Number and Name of Polling Stations (PS) (2019 AE)

Number of Polling Stations	Name of Polling Stations	Number of Polling Stations	Name of Polling Stations
1	Govt. Primary School, Padarth Khera	22	Govt. High School, Hansdehar
2	Govt. Middle School, Dhandauli	23	Govt. High School, Hansdehar
3	Govt. Senior Secondary School, Dhanauri	24	Govt. High School, Rewar
4	Govt. Senior Secondary School, Dhanauri	25	Mini Bank, Rewar
5	Govt. Senior Secondary School, Dhanauri	26	Govt. Middle School, Naraingarh
6	Govt. Primary School, Dhanauri	27	Govt. Senior Secondary School, Pipaltha
7	Govt. Primary School, Dhanauri	28	Govt. Senior Secondary School, Pipaltha
8	Chaupal Khatikan, Dhanauri	29	Govt. Senior Secondary School Primary Section, Pipaltha
9	Schedule Caste Chaupal, Dhanauri	30	Panchyat Ghar, Pipaltha
10	Govt. Girls Senior Secondary School, Dhanauri	31	Govt. Middle School, Garhi
11	Govt. High School, Barta	32	Govt. Senior Secondary School, Ujhana
12	Govt. High School, Barta	33	Govt. Senior Secondary School, Ujhana
13	Govt. High School, Barta	34	Govt. Girls High School, Ujhana
14	Govt. High School Primary Wing, Barta	35	Govt. Girls High School, Ujhana
15	Govt. Middle School, Koel	36	Schedule Caste Chaupal Taraf Pati, Ujhana
16	Govt. Middle School, Koel	37	Govt. Primary School, Ujhana
17	Govt. Middle School, Koel	38	Govt. Primary School, Ujhana
18	Govt. Middle School, Nepewala	39	Govt. High School, Dhabi Teksingh
19	Govt. Middle School, Nepewala	40	Govt. High School, Dhabi Teksingh
20	Govt. High School, Data Singhwala	41	Schedule Caste Chaupal, Dhabi Teksingh
21	Govt. High School, Data Singhwala	42	Govt. Primary School, Rasidan

Contd....

## Polling Station Level Election Results

### Polling Station-wise Votes Secured by Overall Top Five Parties in Narwana Assembly in Assembly Election (AE) under Sirsa Parliamentary Constituency in Haryana (2019)

No. of Polling Station	Winner - Ram Niwas (JNJP)	Runner-up - Santosh Rani (BJP)	3rd - Vidya Rani Danoda (INC)	4th - Sushil Kumar (INLD)	5th - Dharmvir (BSP)	NOTA	Other	Total Votes Secured
36	304	416	115	19	56	7	52	969
37	447	151	94	46	3	2	155	898
38	686	148	107	14	1	3	13	972
39	216	241	30	4	1	2	28	522
40	215	163	37	9	2	1	13	440
41	420	289	56	19	17	1	34	836
42	431	261	136	15	1	5	21	870
43	258	95	107	7	1	1	6	475
44	100	113	56	3	33	3	16	324
45	596	218	21	26	1	3	12	877
46	561	200	30	28	0	1	17	837
47	527	265	44	17	3	2	26	884
48	468	300	63	14	3	6	28	882
49	618	189	44	31	2	3	18	905
50	761	120	46	44	0	3	10	984
51	398	396	54	11	57	7	40	963
52	361	118	11	4	0	1	23	518
53	587	95	17	15	2	8	34	758
54	596	95	22	10	0	6	43	772
55	349	280	26	20	26	10	80	791
56	615	157	41	15	5	3	51	887
57	550	194	35	18	3	3	21	824
58	536	210	49	35	0	0	7	837
59	563	157	66	66	19	0	6	877
60	386	84	67	101	1	3	18	660
61	325	60	97	121	8	3	11	625
62	142	315	24	6	3	7	83	580
63	186	195	50	7	20	0	23	481
64	501	65	102	21	2	0	9	700
65	535	137	50	20	1	6	6	755
66	212	255	85	14	16	3	29	614
67	426	215	63	16	3	2	13	738
68	481	78	48	21	2	0	13	643
69	275	104	117	20	1	2	8	527
70	481	146	102	76	1	1	12	819

Contd....

## Polling Station Level Election Results

### Winner, Runner-up and 3rd Party Position & Winning Margin According to Polling Stations in Narwana Assembly in Assembly Election (AE) under Sirsa Parliamentary Constituency in Haryana (2019)

Polling Station Number	Winner Party	Winner Votes (%)	Runner-up Party	Runner-up Votes (%)	Winning Margin Votes (%)	Third Party	Third Party Votes (%)	Other Votes (%)
71	JNJP	593 (72.05)	BJP	73 (8.87)	520 (63.18)	INC	73 (8.87)	84 (10.21)
72	JNJP	455 (57.16)	BJP	170 (21.36)	285 (35.8)	INC	112 (14.07)	59 (7.41)
73	JNJP	448 (60.7)	BJP	141 (19.11)	307 (41.59)	INC	87 (11.79)	62 (8.4)
74	BJP	168 (38.62)	JNJP	152 (34.94)	16 (3.68)	INC	89 (20.46)	26 (5.98)
75	JNJP	606 (65.87)	BJP	201 (21.85)	405 (44.02)	INC	82 (8.91)	31 (3.37)
76	JNJP	417 (53.12)	BJP	207 (26.37)	210 (26.75)	INC	97 (12.36)	64 (8.15)
77	JNJP	585 (64.64)	BJP	237 (26.19)	348 (38.45)	INC	61 (6.74)	22 (2.43)
78	JNJP	417 (55.9)	BJP	258 (34.58)	159 (21.32)	BSP	23 (3.08)	48 (6.43)
79	JNJP	223 (47.35)	BJP	186 (39.49)	37 (7.86)	INC	21 (4.46)	41 (8.7)
80	JNJP	412 (67.54)	BJP	131 (21.48)	281 (46.06)	INC	29 (4.75)	38 (6.23)
81	JNJP	248 (48.16)	BJP	218 (42.33)	30 (5.83)	INC	27 (5.24)	22 (4.27)
82	JNJP	500 (68.87)	BJP	158 (21.76)	342 (47.11)	INC	39 (5.37)	29 (3.99)
83	JNJP	548 (61.23)	BJP	236 (26.37)	312 (34.86)	INC	69 (7.71)	42 (4.69)
84	JNJP	243 (42.78)	BJP	147 (25.88)	96 (16.9)	INC	103 (18.13)	75 (13.2)
85	JNJP	278 (51.67)	BJP	115 (21.38)	163 (30.29)	INC	91 (16.91)	54 (10.04)
86	JNJP	299 (61.52)	INC	66 (13.58)	233 (47.94)	BJP	64 (13.17)	57 (11.73)
87	JNJP	263 (56.93)	INC	62 (13.42)	201 (43.51)	BSP	57 (12.34)	80 (17.32)
88	BJP	249 (43.15)	JNJP	201 (34.84)	48 (8.31)	INC	49 (8.49)	78 (13.52)
89	JNJP	232 (43.28)	BJP	187 (34.89)	45 (8.39)	BSP	58 (10.82)	59 (11.01)
90	BJP	400 (58.22)	JNJP	204 (29.69)	196 (28.53)	INC	39 (5.68)	44 (6.4)
91	JNJP	536 (62.54)	BJP	123 (14.35)	413 (48.19)	INC	111 (12.95)	87 (10.15)
92	JNJP	325 (70.65)	BJP	105 (22.83)	220 (47.82)	INC	12 (2.61)	18 (3.91)
93	JNJP	371 (69.09)	BJP	95 (17.69)	276 (51.4)	INC	61 (11.36)	10 (1.86)
94	JNJP	263 (47.64)	BJP	235 (42.57)	28 (5.07)	INC	42 (7.61)	12 (2.17)
95	JNJP	422 (62.43)	BJP	224 (33.14)	198 (29.29)	INC	16 (2.37)	14 (2.07)
96	JNJP	273 (66.75)	BJP	100 (24.45)	173 (42.3)	INC	27 (6.6)	9 (2.2)
97	JNJP	571 (71.02)	BJP	173 (21.52)	398 (49.5)	INC	39 (4.85)	21 (2.61)
98	BJP	471 (54.39)	JNJP	261 (30.14)	210 (24.25)	INC	55 (6.35)	79 (9.12)
99	JNJP	491 (59.88)	BJP	287 (35)	204 (24.88)	SWARAJ	12 (1.46)	30 (3.66)
100	JNJP	735 (84)	BJP	107 (12.23)	628 (71.77)	INC	25 (2.86)	8 (0.91)
101	JNJP	444 (56.27)	BJP	184 (23.32)	260 (32.95)	BSP	68 (8.62)	93 (11.79)
102	JNJP	554 (65.95)	INC	108 (12.86)	446 (53.09)	BJP	105 (12.5)	73 (8.69)
103	JNJP	390 (63.11)	BJP	100 (16.18)	290 (46.93)	INC	63 (10.19)	65 (10.52)
104	JNJP	410 (56.94)	INC	135 (18.75)	275 (38.19)	BJP	134 (18.61)	41 (5.69)
105	JNJP	465 (46.18)	BJP	358 (35.55)	107 (10.63)	INC	86 (8.54)	98 (9.73)

Contd....

## Socio-Economic Amenities - Rural

### Access to Education Facilities

Particulars	Number of Villages (% of Population)				
	Available	Not Available	If Not Available (Distance of Nearest Facility)		
			A	B	C
Govt. Primary School	60 (99)	2 (1)	0 (0)	0 (0)	0 (0)
Private Primary School	35 (67)	27 (33)	0 (0)	0 (0)	0 (0)
Govt. Middle School	56 (97)	6 (3)	3 (2)	2 (1)	0 (0)
Private Middle School	25 (56)	37 (44)	0 (0)	0 (0)	0 (0)
Govt. Secondary School	36 (78)	26 (22)	13 (10)	10 (10)	2 (1)
Private Secondary School	11 (34)	51 (66)	0 (0)	0 (0)	0 (0)
Govt. Senior Secondary School	15 (46)	47 (54)	21 (20)	16 (22)	7 (8)
Private Senior Secondary School	10 (29)	52 (71)	0 (0)	0 (0)	0 (0)
Govt. Arts and Science Degree College	0 (0)	62 (100)	4 (2)	13 (22)	40 (68)
Private Arts and Science Degree College	0 (0)	62 (100)	1 (1)	3 (4)	1 (2)
Govt. Engineering College	0 (0)	62 (100)	0 (0)	3 (8)	56 (89)
Private Engineering College	0 (0)	62 (100)	0 (0)	0 (0)	3 (3)
Govt. Medicine College	0 (0)	62 (100)	0 (0)	0 (0)	61 (99)
Private Medicine College	0 (0)	62 (100)	0 (0)	1 (1)	0 (0)
Govt. Management Institute	0 (0)	62 (100)	0 (0)	3 (8)	56 (88)
Private Management Institute	0 (0)	62 (100)	1 (2)	0 (0)	2 (3)
Govt. Polytechnic	0 (0)	62 (100)	4 (2)	10 (19)	46 (77)
Private Polytechnic	1 (1)	61 (99)	0 (0)	0 (0)	1 (1)
Govt. Vocational Training School/ITI	0 (0)	62 (100)	4 (2)	15 (26)	43 (72)
Private Vocational Training School/ITI	0 (0)	62 (100)	0 (0)	0 (0)	0 (0)
Govt. Non Formal Training Centre	0 (0)	62 (100)	1 (0)	2 (2)	56 (87)
Private Non Formal Training Centre	0 (0)	62 (100)	0 (0)	0 (0)	3 (11)
Govt. School For Disabled	0 (0)	62 (100)	1 (0)	4 (6)	57 (94)
Private School For Disabled	0 (0)	62 (100)	0 (0)	0 (0)	0 (0)
Government Others	0 (0)	62 (100)	0 (0)	0 (0)	0 (0)
Private Others	0 (0)	62 (100)	0 (0)	0 (0)	0 (0)

Note : Distance A : Less than 5 km; B : Between 5-10 km; C : 10+ km.; Source : Data Analysis is based on 2011 Census.

## DISCLAIMER

The Terms of Use and Disclaimer of Datanet India Private Limited (hereinafter referred to as "Datanet") for use of this analysis report of **Narwana Assembly Constituency (Narwana Vidhan Sabha)** :-

1. **Assembly Factbook™** is a Registered Trade Mark owned by Datanet.
2. All the maps are sketched and graphical representation only and have not been drawn to the scale and also not to represent the actual geographical area or boundary of the unit.
3. The data for the aforesaid analysis is based on authentic sources and has been culled from the various publications of Census, CSO and NSSO for district and block level data, various central and state government departments, Central & State Elections Commissions and the concerned Returning Officers' releases, Electoral Rolls, Election results and allied publications, internal assessment, surveys, estimates and analysis. Therefore, certain adjustment of data at micro level may have been done to arrive closer to the macro data.
4. Data have been provided on an "As Is" and "As AVAILABLE" basis
5. The colours shown in the maps or diagram and charts of a particular party, alliance or AC are indicative and do not represent them.
6. This publication which includes maps, sheets, graphs and data would be the property under copyright of Datanet only. The user may use these for its internal study, analysis and research purposes. It's public display, re-selling or any commercial uses by the user are not allowed.
7. Datanet has taken due care and caution in compilation and processing of data and allied information, but does not guarantee the accuracy, adequacy or completeness of any information/analysis and will be not responsible for any errors or omissions or for the results obtained from the use of such information/analysis.
8. All the contents for the publication have been culled from various authentic sources and Datanet reasonably believes such sources to be reliable, but does not make any representations, express or implied as to the accuracy or fitness of use of such information. The information or contents of the information/analysis do not constitute advice and should not be relied upon in making (or refraining from making) any decision. Any reliance placed upon the information provided by Datanet is the sole responsibility and strictly at the user's risk.
9. In no event will Datanet be liable for any damages (including, without limitation, damages for loss of business projects, or loss of profits) arising in contract, tort or otherwise from the use of or inability to use any of its contents, or from any action taken (or refrained from being taken) as a result of using the analysis or any of its contents. Datanet its directors, owners, editors, officials, employees, distributor and agents or any associate will not be liable for any errors in the information contained or any consequences arising from the use of the contents of the provided information/analysis.
10. If any provision of these terms and conditions is held invalid or illegal or unenforceable for any reason by any court of competent jurisdiction, such provision shall be severed and the remainder of provisions of the terms and conditions shall continue in full force and effect as if the Term of Use had been executed with the invalid, illegal or unenforceable provision eliminated.
11. If there are any discrepancies in the information provided, please bring it to attention of Datanet for suitable rectification measures.

Buy Online This Complete Book At  
**Datanet India eBooks Store**

[www.indiastatpublications.com](http://www.indiastatpublications.com)

or go directly at

[http://www.indiastatpublications.com/  
Assembly\\_factbook/Haryana/Sirsa/ Narwana](http://www.indiastatpublications.com/Assembly_factbook/Haryana/Sirsa/Narwana)

 **indiastat**elections

ISBN : 978-93-5293-523-9

