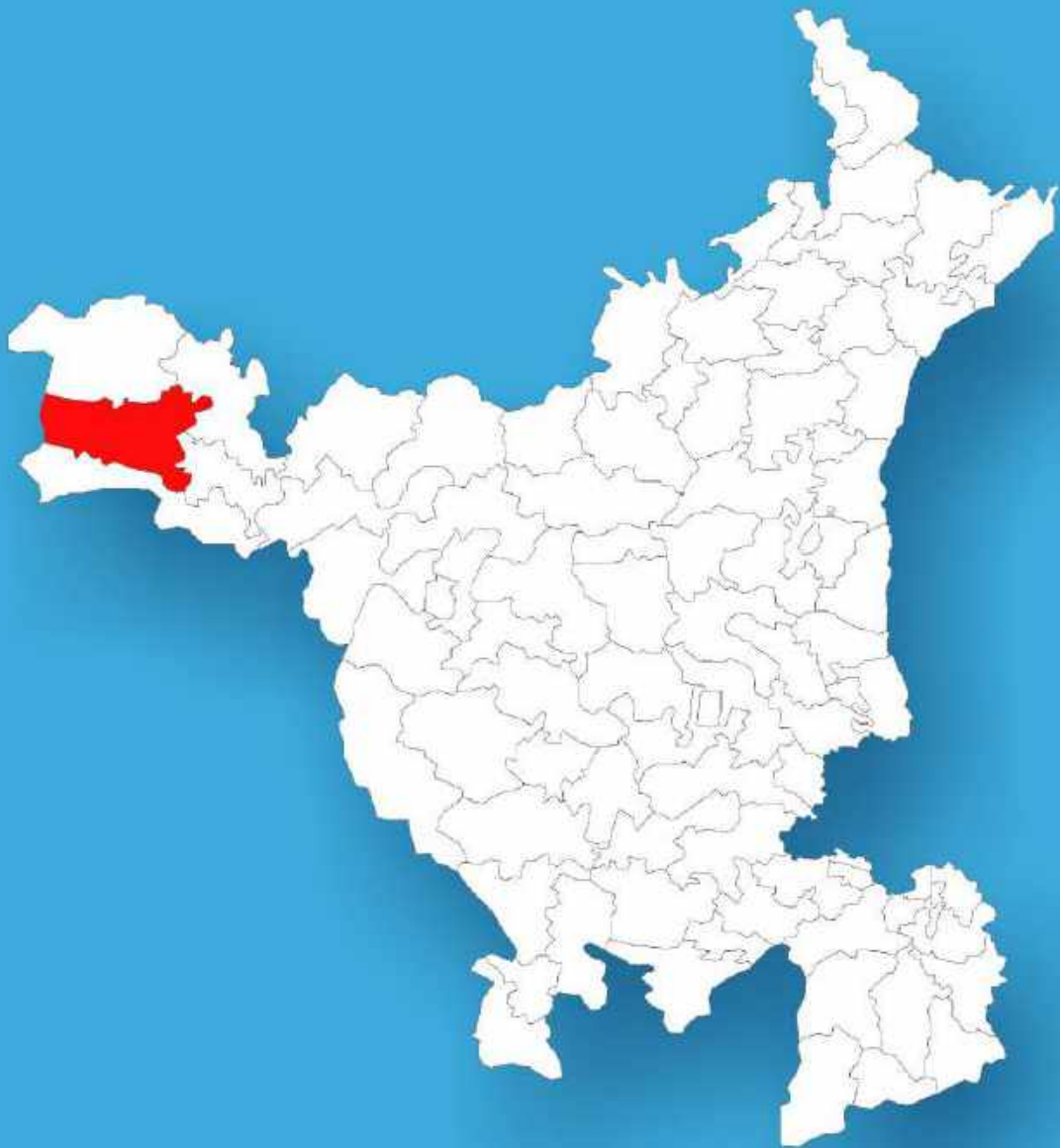




Haryana

# Assembly Factbook™

Rania Assembly Constituency



Key Electoral Data of Rania  
Assembly Constituency (Vidhan Sabha)

Haryana  
**Assembly Factbook**<sup>TM</sup>  
Rania Assembly Constituency



Rania Vidhan Sabha

## **Editor & Director**

Dr. R.K. Thukral

## **Research Editor**

Dr. Shafeeq Rahman

## **Compiled, Researched and Published by Datanet India Pvt. Ltd.**

D-100, 1st Floor,

Okhla Industrial Area, Phase-I,  
New Delhi- 110020.

Ph.: 91-11- 43580781-84

Email : support@indiastatpublications.com

Website : www.indiastatelections.com

## **Online Book Store :**

www.indiastatpublications.com

**Report No. :** AFB/HR-44-0125

**ISBN :** 978-93-5293-537-6

**First Edition :** January, 2018

**Eighth Updated Edition :** January, 2025

**Price :** Rs. 11500/-

US\$ 310

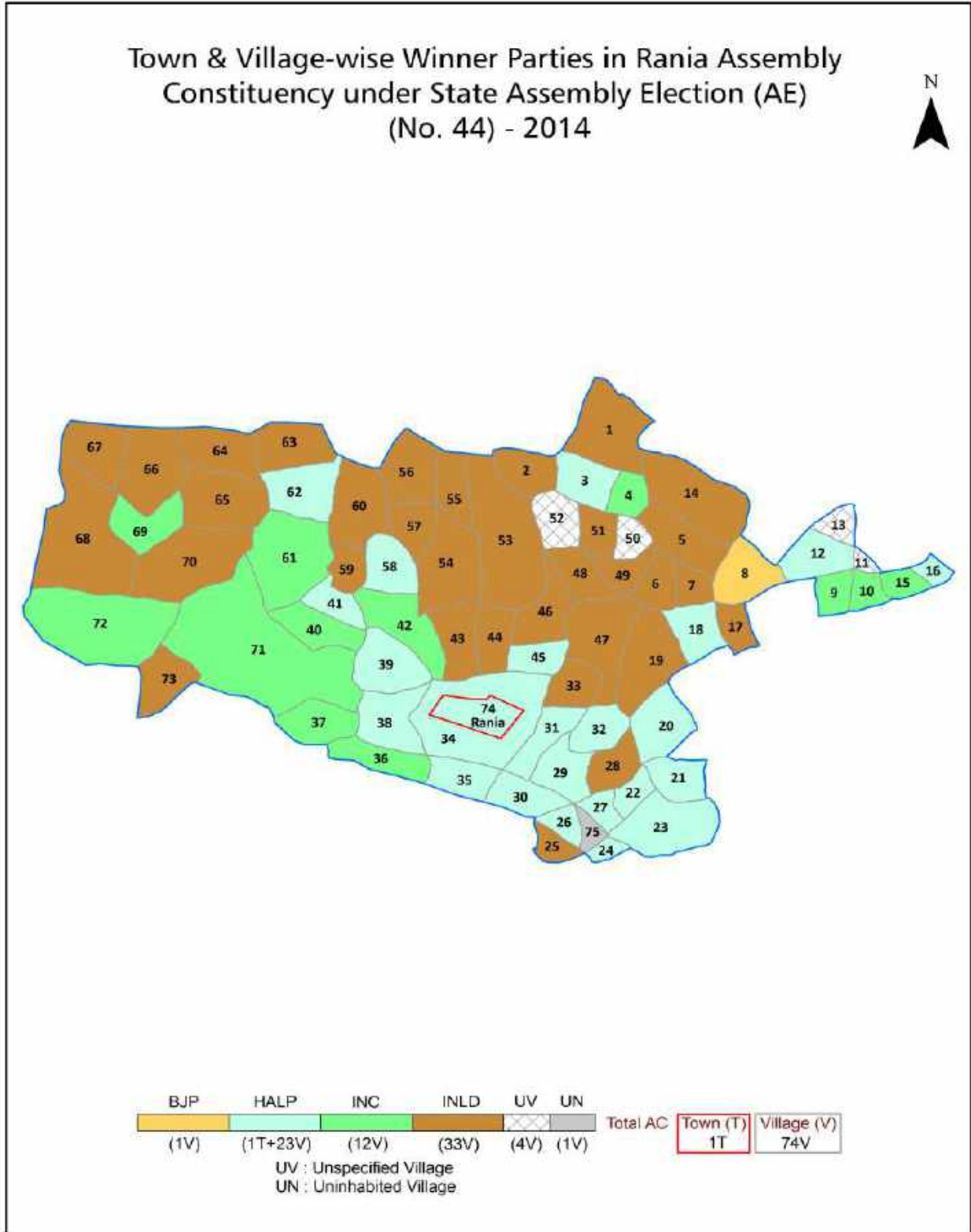
**© Datanet India Pvt. Ltd.**

All rights reserved. No part of this book may be reproduced, stored in a retrieval system or transmitted in any form or by any means, mechanical photocopying, photographing, scanning, recording or otherwise without the prior written permission of the publisher. Please refer to Disclaimer at page no. 165 for the use of this publication.

Printed in India

No.	Particulars	Page No.
	<b>Introduction</b>	
1	Assembly Constituency - (Vidhan Sabha) at a Glance   Features of Assembly as per Delimitation Commission of India (2008)	1-2
	<b>Location and Political Maps</b>	
2	Location Map   Boundaries of Assembly Constituency - (Vidhan Sabha) in District   Boundaries of Assembly Constituency under Parliamentary Constituency - (Lok Sabha)   Town & Village-wise Winner Parties- 2024-PE, 2024-AE, 2019-PE, 2019-AE, 2014-PE, 2014-AE, 2009-PE and 2009-AE	3-11
	<b>Administrative Setup (2011)</b>	
3	District   Sub-district   Towns   Villages   Inhabited Villages   Uninhabited Villages   Village Panchayat   Intermediate Panchayat	12-16
	<b>Demographics (2011)</b>	
4	Population   Households   Rural/Urban Population   Towns and Villages by Population Size   Sex Ratio (Total & 0-6 Years)   Religious Population   Social Population   Literacy Rate	17-18
	<b>Electoral Features</b>	
5	Important Dates of Last Elections Held   Electors by Gender   Service Electors   Voters   Voters Turnout   Polling Stations & Average Number of Electors per Polling Station   Electors by Age Group   Present Elected Representatives	19-24
	<b>Historical Summary Election Results</b>	
6	Vote Share of Major Parties   Winning Margin (Number & Percentage)   Polarity of Parties   Summary Result of Assembly Segment of Parliamentary Elections 2024, 2019, 2014 and 2009   Summary Result of Assembly Elections 2024, 2019, 2014 and 2009	25-34
	<b>Polling Station Level Election Results</b>	
7	Name and Number of Polling Station 2024-PE, 2024-AE, 2019-PE, 2019-AE, 2014-PE, 2014-AE, 2009-PE and 2009-AE   Polling Station-wise Electors, Voters & Voters Turnout 2024-PE, 2024-AE, 2019-PE, 2019-AE, 2014-PE, 2014-AE, 2009-PE and 2009-AE   Polling Station wise Elections Results 2024-PE, 2024-AE, 2019-PE, 2019-AE, 2014-PE, 2014-AE, 2009-PE and 2009-AE	35-142
	<b>Share of Assembly Constituency</b>	
8	Share of Assembly Constituency - (Vidhan Sabha) in State, District and Parliamentary Constituency - (Lok Sabha)	143
	<b>Socio-Economic Amenities (2011)</b>	
9	Access to Administrative Units   Agricultural, Manufacturing and Industrial Commodities   Demographic Indicators   Education   Health & Manpower   Drinking Water Supply   Sanitation   Entertainment and Recreations Infrastructure   Power   Food Allocation Distribution and Marketing of Agriculture Commodities Infrastructure   Transport and Road Infrastructure   Communication   Banking and Financial Services   Land Use   Irrigation Source	145-159
10	<b>Abbreviation &amp; Sources</b>	161-163
11	<b>Disclaimer</b>	165

Location & Political Map



## Administrative Setup

### List of Village Panchayat & Intermediate Panchayat (Block) Name - 2011

Village Name	Village Panchayat Name	Intermediate Panchayat Name
Abholi(138)	Abholi(138)	Rania
Abut Garh(140)	Abut Garh(140)	Rania
Alanoor(144)	Alanoor(144)	Sirsa
Alipur Titu Khera(91)	Alipur Titu Khera(91)	Sirsa
Bacher(237)	Bacher(237)	Rania
Bahia(234)	Bahia(234)	Rania
Balasar(228)	Balasar(228)	Rania
Ban Sudhar(148)	Ban Sudhar(148)	Sirsa
Bani(121)	Bani(121)	Rania
Bhagsar(220)	Bhagsar(220)	Baragudha
Bhamboor(90)	Bhamboor(90)	Sirsa
Bharolanwali(229)	Bharolanwali(229)	Rania
Bhoona(224)	Bhoona(224)	Rania
Bhudha Bhana(157)	Bhudha Bhana(157)	Baragudha
Bukhara Khera(218)	Bukhara Khera(218)	Rania
Burj Bhangu (181)	Burj Bhangu (181)	Baragudha
Chak Arian (141)	Chak Arian (141)	Rania
Chak Quasaban(98)	Chak Quasaban(98)	Rania
Chakan(244)	Chakan(244)	Rania
Chakbani(179)	Malewala(156)	Baragudha
Chamal(147)	Chamal(147)	Sirsa
Darewala(217)	Darewala(217)	Rania
Dhani Satnam Singh(331)	Dhani Satnam Singh(331)	Rania
Dhanoor(143)	Dhanoor(143)	Rania
Dhottar(211)	Dhottar(211)	Rania
Dhudian Wali(232)	Dhudian Wali(232)	Rania
Fatehpur Niamatkhan(194)	Fatehpur Niamatkhan(194)	Baragudha
Fatehpuria(214)	Fatehpuria(214)	Rania
Ferozabad(99)	Ferozabad(99)	Rania

Contd....

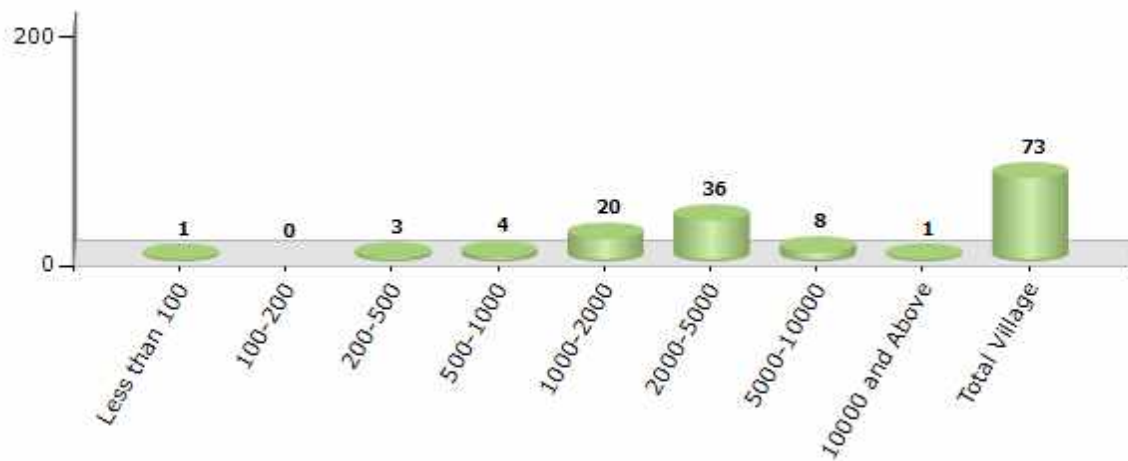


## Demographics

### Number of Villages by Population Size - 2011

Less than 100	100-200	200-500	500-1000	1000-2000	2000-5000	5000-10000	10000 and Above	Total Village
1	0	3	4	20	36	8	1	73

Number of Villages by Population Size - 2011



### Number of Towns by Population Size - 2011

Less than 4999	5000-9999	10000-19999	20000-49999	50000-99999	100000 and Above	Total Town
0	0	0	1	0	0	1

Number of Towns by Population Size - 2011

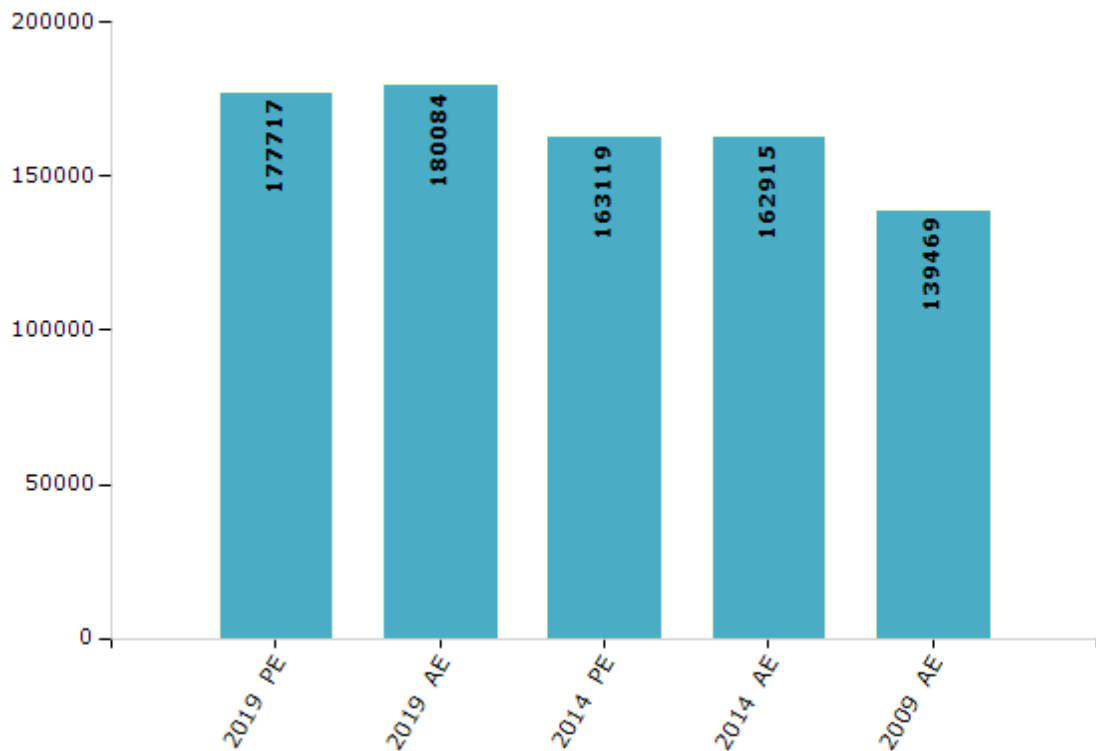


## Electoral Features

### Electors by Male & Female

Year	Male	Female	Others	Total	Year	Male	Female	Others	Total
2019 PE	94349	83368	0	177717	1999 PE	-	-	-	-
2019 AE	95405	84678	1	180084	1996 AE	-	-	-	-
2014 PE	86549	76570	0	163119	1991 AE	-	-	-	-
2014 AE	86419	76496	0	162915	1987 AE	-	-	-	-
2009 PE	-	-	-	-	1982 AE	-	-	-	-
2009 AE	74538	64931	-	139469	1977 AE	-	-	-	-
2005 AE	-	-	-	-	1972 AE	-	-	-	-
2004 PE	-	-	-	-	1968 AE	-	-	-	-
2000 AE	-	-	-	-	1967 AE	-	-	-	-

Number of Electors



**Note :** AE : Assembly Election, PE : Assembly Segment of Parliamentary Election

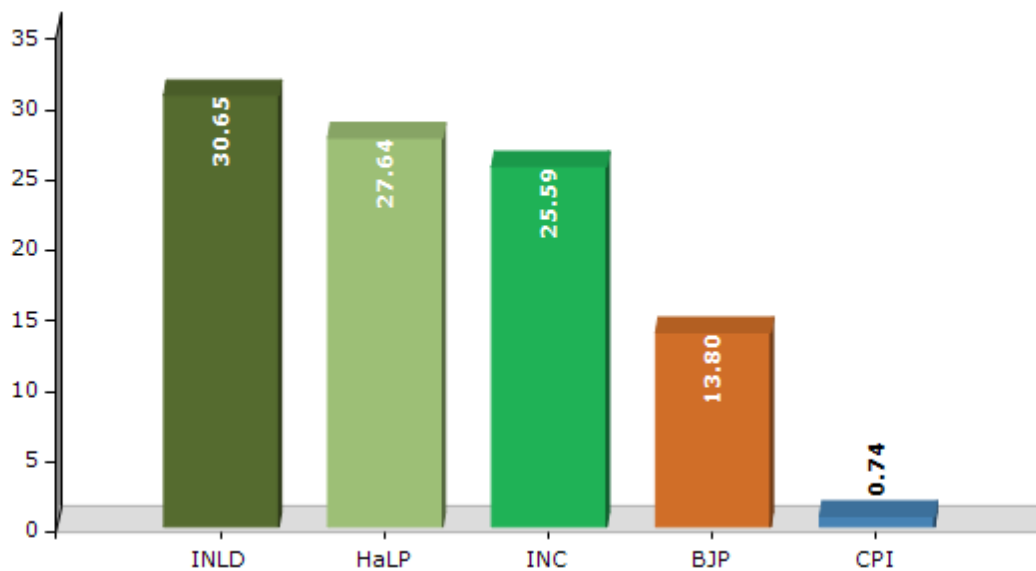


## Historical Summary Election Results

### Summary Result of Assembly Election - 2014

Candidate Name	Party	Votes	Votes %
Ram Chand Kamboj	INLD	43971	30.65
Gobind Kanda	HaLP	39656	27.64
Ranjit Singh	INC	36703	25.59
Jagdish Nehra	BJP	19790	13.8
Jagtar Singh	CPI	1067	0.74
Jagdish Mandholi Wala	HJCBL	778	0.54
Gurdeep Singh	BSP	769	0.54
Sarab Paul Singh	IND	276	0.19
	NOTA	445	0.31

Votes Percentage of Top Parties - 2014



## Polling Station Level Election Results

### Number and Name of Polling Stations (PS) (2019 AE)

Number of Polling Stations	Name of Polling Stations	Number of Polling Stations	Name of Polling Stations
1	Govt. High School, Bacher	22	Govt. Middle School, Khuiyan Nepalpur
2	Govt. High School, Bacher	23	Govt. Primary School, Khuian Nepalpla
3	Govt. Senior Secondary School, Mammarr Khera	24	Govt. High School, Sahuwala-1
4	Govt. Senior Secondary School, Mammarr Khera	25	Govt. High School, Sahuwala-1
5	Govt. Senior Secondary School, Keharwala	26	Govt. Primary School, Sahuwala-1
6	Govt. Senior Secondary School, Keharwala	27	Govt. Middle School, Karamgarh
7	Govt. Girls Primary School, Keherwala	28	Govt. Primary School, Karmgarh
8	Govt. Primary School, Chakkan	29	Govt. High School, Panjuana
9	Govt. Primary School, Chakkan	30	Govt. High School, Panjuana
10	Govt. Senior Secondary School, Chakkan	31	Govt. Primary School, Panjuana
11	Govt. Senior Secondary School, Chakkan	32	Govt. High School, Burj Bhangu
12	Govt. Middle School, Bhuna	33	Govt. High School, Burj Bhangu
13	Govt. Middle School, Bhuna	34	Govt. Middle School, Mallewala
14	Govt. High School, Khaishergarh	35	Govt. Middle School, Mallewala
15	Govt. High School, Khaishergarh	36	Govt. High School, Kirarkot
16	Govt. Primary School, Bhagsar	37	Govt. Middle School, Budhabhana
17	Govt. Senior Secondary School, Panniwala Mota	38	Govt. Middle School, Budhabhana
18	Govt. Senior Secondary School, Panniwala Mota	39	Govt. Senior Secondary School, Nejadela Khurd
19	Govt. Senior Secondary School, Panniwala Mota	40	Govt. Senior Secondary School, Nejadela Khurd
20	Govt. Girls High School, Panniwala Mota	41	Govt. High School, Bansudhar
21	Govt. Girls High School, Panniwala Mota	42	Govt. High School, Bansudhar

Contd....

## Polling Station Level Election Results

### Polling Station-wise Votes Secured by Overall Top Five Parties in Rania Assembly in Assembly Election (AE) under Sirsa Parliamentary Constituency in Haryana (2019)

No. of Polling Station	Winner - Ranjit Singh (IND)	Runner-up - Gobind Kanda (HaLP)	3rd - Ram Chand Kamboj (BJP)	4th - Ashok Kumar Verma (INLD)	5th - Vineet Kamboj (INC)	NOTA	Other	Total Votes Secured
36	226	163	120	67	26	1	51	654
37	268	148	88	9	79	5	25	622
38	140	293	118	8	75	0	39	673
39	199	213	124	3	19	0	24	582
40	162	174	126	0	73	3	22	560
41	206	183	139	74	42	2	90	736
42	192	204	68	109	29	5	100	707
43	316	144	243	10	33	5	74	825
44	321	160	260	33	43	6	35	858
45	177	208	246	7	62	2	29	731
46	60	84	37	20	32	0	18	251
47	432	49	23	120	5	0	25	654
48	401	50	61	79	11	0	58	660
49	482	113	61	17	2	1	110	786
50	429	204	64	39	7	0	105	848
51	410	29	9	98	8	1	23	578
52	370	40	24	31	15	2	55	537
53	558	113	48	196	25	5	69	1014
54	512	99	24	281	10	2	51	979
55	386	65	45	26	7	0	13	542
56	461	199	58	64	35	2	124	943
57	445	260	38	31	32	1	125	932
58	597	87	110	14	32	0	41	881
59	639	107	20	133	12	4	77	992
60	587	169	75	50	37	1	63	982
61	672	121	56	52	66	5	83	1055
62	294	191	295	62	79	4	86	1011
63	202	272	63	115	19	1	19	691
64	320	271	37	38	27	2	54	749
65	255	180	71	229	9	2	145	891
66	305	119	64	100	30	1	208	827
67	217	323	95	50	21	4	39	749
68	242	278	81	30	33	3	46	713
69	238	169	45	6	5	2	79	544
70	199	228	27	1	15	1	64	535

Contd....

## Polling Station Level Election Results

### Winner, Runner-up and 3rd Party Position & Winning Margin According to Polling Stations in Rania Assembly in Assembly Election (AE) under Sirsa Parliamentary Constituency in Haryana (2019)

Polling Station Number	Winner Party	Winner Votes (%)	Runner-up Party	Runner-up Votes (%)	Winning Margin Votes (%)	Third Party	Third Party Votes (%)	Other Votes (%)
71	HaLP	330 (35.18)	IND (RS)	242 (25.8)	88 (9.38)	BJP	84 (8.96)	282 (30.06)
72	IND (RS)	277 (32.98)	HaLP	187 (22.26)	90 (10.72)	INLD	100 (11.9)	276 (32.86)
73	IND (RS)	336 (44.68)	HaLP	125 (16.62)	211 (28.06)	BJP	119 (15.82)	172 (22.87)
74	IND (RS)	449 (60.59)	INLD	85 (11.47)	364 (49.12)	BJP	54 (7.29)	153 (20.65)
75	IND (RS)	530 (68.3)	INLD	80 (10.31)	450 (57.99)	HaLP	57 (7.35)	109 (14.05)
76	IND (RS)	272 (46.98)	INC	98 (16.93)	174 (30.05)	BJP	71 (12.26)	138 (23.83)
77	IND (RS)	378 (40.6)	HaLP	297 (31.9)	81 (8.7)	INC	67 (7.2)	189 (20.3)
78	IND (RS)	498 (54.61)	JNJP	101 (11.07)	397 (43.54)	HaLP	96 (10.53)	217 (23.79)
79	IND (RS)	307 (32.76)	INC	140 (14.94)	167 (17.82)	BJP	130 (13.87)	360 (38.42)
80	IND (RS)	236 (36.93)	HaLP	213 (33.33)	23 (3.6)	BJP	77 (12.05)	113 (17.68)
81	HaLP	367 (46.87)	IND (RS)	192 (24.52)	175 (22.35)	BJP	75 (9.58)	149 (19.03)
82	HaLP	336 (33.27)	IND (RS)	287 (28.42)	49 (4.85)	BJP	124 (12.28)	263 (26.04)
83	JNJP	314 (37.65)	IND (RS)	238 (28.54)	76 (9.11)	HaLP	133 (15.95)	149 (17.87)
84	JNJP	323 (39.2)	IND (RS)	247 (29.98)	76 (9.22)	HaLP	95 (11.53)	159 (19.3)
85	JNJP	419 (53.58)	IND (RS)	161 (20.59)	258 (32.99)	BJP	78 (9.97)	124 (15.86)
86	JNJP	407 (47.94)	IND (RS)	236 (27.8)	171 (20.14)	INLD	72 (8.48)	134 (15.78)
87	JNJP	75 (35.71)	BJP	72 (34.29)	3 (1.42)	IND (RS)	49 (23.33)	14 (6.67)
88	HaLP	444 (45.26)	IND (RS)	334 (34.05)	110 (11.21)	BJP	83 (8.46)	120 (12.23)
89	IND (RS)	546 (62.26)	HaLP	190 (21.66)	356 (40.6)	JNJP	46 (5.25)	95 (10.83)
90	IND (RS)	371 (43.49)	HaLP	300 (35.17)	71 (8.32)	JNJP	46 (5.39)	136 (15.94)
91	IND (RS)	373 (40.19)	HaLP	175 (18.86)	198 (21.33)	JNJP	124 (13.36)	256 (27.59)
92	IND (RS)	287 (46.44)	HaLP	169 (27.35)	118 (19.09)	BJP	50 (8.09)	112 (18.12)
93	IND (RS)	186 (31.53)	HaLP	156 (26.44)	30 (5.09)	JNJP	75 (12.71)	173 (29.32)
94	IND (RS)	255 (31.33)	HaLP	226 (27.76)	29 (3.57)	BJP	163 (20.02)	170 (20.88)
95	IND (RS)	300 (30.83)	INLD	209 (21.48)	91 (9.35)	HaLP	183 (18.81)	281 (28.88)
96	IND (RS)	289 (35.86)	BJP	193 (23.95)	96 (11.91)	HaLP	166 (20.6)	158 (19.6)
97	IND (RS)	635 (58.47)	HaLP	198 (18.23)	437 (40.24)	JNJP	144 (13.26)	109 (10.04)
98	HaLP	368 (37.44)	IND (RS)	342 (34.79)	26 (2.65)	INLD	106 (10.78)	167 (16.99)
99	IND (RS)	681 (70.28)	HaLP	136 (14.04)	545 (56.24)	INLD	39 (4.02)	113 (11.66)
100	IND (RS)	484 (53.6)	HaLP	240 (26.58)	244 (27.02)	JNJP	48 (5.32)	131 (14.51)
101	HaLP	345 (37.38)	IND (RS)	285 (30.88)	60 (6.5)	BJP	58 (6.28)	235 (25.46)
102	BJP	257 (45.41)	IND (RS)	104 (18.37)	153 (27.04)	HaLP	68 (12.01)	137 (24.2)
103	IND (RS)	214 (39.19)	BJP	109 (19.96)	105 (19.23)	INLD	84 (15.38)	139 (25.46)
104	HaLP	278 (32.1)	BJP	177 (20.44)	101 (11.66)	IND (RS)	175 (20.21)	236 (27.25)
105	HaLP	255 (29.21)	IND (RS)	224 (25.66)	31 (3.55)	BJP	211 (24.17)	183 (20.96)

Contd....

## Socio-Economic Amenities - Rural

### Access to Education Facilities

Particulars	Number of Villages (% of Population)				
	Available	Not Available	If Not Available (Distance of Nearest Facility)		
			A	B	C
Govt. Primary School	71 (99)	2 (1)	1 (0)	0 (0)	0 (0)
Private Primary School	33 (64)	40 (36)	0 (0)	0 (0)	0 (0)
Govt. Middle School	58 (89)	15 (11)	6 (5)	4 (2)	3 (2)
Private Middle School	25 (53)	48 (47)	1 (0)	0 (0)	0 (0)
Govt. Secondary School	37 (72)	36 (28)	14 (11)	13 (10)	6 (4)
Private Secondary School	11 (29)	62 (71)	0 (0)	0 (0)	0 (0)
Govt. Senior Secondary School	19 (45)	54 (55)	16 (13)	18 (20)	18 (20)
Private Senior Secondary School	6 (19)	67 (81)	0 (0)	1 (1)	1 (2)
Govt. Arts and Science Degree College	1 (7)	72 (93)	0 (0)	8 (8)	61 (78)
Private Arts and Science Degree College	0 (0)	73 (100)	0 (0)	1 (1)	2 (6)
Govt. Engineering College	1 (4)	72 (96)	2 (1)	11 (11)	50 (72)
Private Engineering College	0 (0)	73 (100)	0 (0)	1 (1)	8 (12)
Govt. Medicine College	0 (0)	73 (100)	0 (0)	0 (0)	55 (76)
Private Medicine College	0 (0)	73 (100)	0 (0)	6 (8)	12 (16)
Govt. Management Institute	0 (0)	73 (100)	0 (0)	6 (8)	67 (92)
Private Management Institute	0 (0)	73 (100)	0 (0)	0 (0)	0 (0)
Govt. Polytechnic	0 (0)	73 (100)	0 (0)	7 (10)	58 (85)
Private Polytechnic	0 (0)	73 (100)	0 (0)	1 (1)	7 (5)
Govt. Vocational Training School/ITI	0 (0)	73 (100)	0 (0)	5 (6)	56 (80)
Private Vocational Training School/ITI	1 (4)	72 (96)	2 (1)	4 (4)	5 (5)
Govt. Non Formal Training Centre	0 (0)	73 (100)	0 (0)	6 (7)	63 (90)
Private Non Formal Training Centre	0 (0)	73 (100)	0 (0)	1 (1)	3 (2)
Govt. School For Disabled	0 (0)	73 (100)	0 (0)	7 (7)	66 (93)
Private School For Disabled	0 (0)	73 (100)	0 (0)	0 (0)	0 (0)
Government Others	0 (0)	73 (100)	0 (0)	0 (0)	0 (0)
Private Others	0 (0)	73 (100)	0 (0)	0 (0)	0 (0)

Note : Distance A : Less than 5 km; B : Between 5-10 km; C : 10+ km.; Source : Data Analysis is based on 2011 Census.

## DISCLAIMER

The Terms of Use and Disclaimer of Datanet India Private Limited (hereinafter referred to as "Datanet") for use of this analysis report of **Rania Assembly Constituency (Rania Vidhan Sabha)** :-

1. **Assembly Factbook™** is a Registered Trade Mark owned by Datanet.
2. All the maps are sketched and graphical representation only and have not been drawn to the scale and also not to represent the actual geographical area or boundary of the unit.
3. The data for the aforesaid analysis is based on authentic sources and has been culled from the various publications of Census, CSO and NSSO for district and block level data, various central and state government departments, Central & State Elections Commissions and the concerned Returning Officers' releases, Electoral Rolls, Election results and allied publications, internal assessment, surveys, estimates and analysis. Therefore, certain adjustment of data at micro level may have been done to arrive closer to the macro data.
4. Data have been provided on an "As Is" and "As AVAILABLE" basis
5. The colours shown in the maps or diagram and charts of a particular party, alliance or AC are indicative and do not represent them.
6. This publication which includes maps, sheets, graphs and data would be the property under copyright of Datanet only. The user may use these for its internal study, analysis and research purposes. It's public display, re-selling or any commercial uses by the user are not allowed.
7. Datanet has taken due care and caution in compilation and processing of data and allied information, but does not guarantee the accuracy, adequacy or completeness of any information/analysis and will be not responsible for any errors or omissions or for the results obtained from the use of such information/analysis.
8. All the contents for the publication have been culled from various authentic sources and Datanet reasonably believes such sources to be reliable, but does not make any representations, express or implied as to the accuracy or fitness of use of such information. The information or contents of the information/analysis do not constitute advice and should not be relied upon in making (or refraining from making) any decision. Any reliance placed upon the information provided by Datanet is the sole responsibility and strictly at the user's risk.
9. In no event will Datanet be liable for any damages (including, without limitation, damages for loss of business projects, or loss of profits) arising in contract, tort or otherwise from the use of or inability to use any of its contents, or from any action taken (or refrained from being taken) as a result of using the analysis or any of its contents. Datanet its directors, owners, editors, officials, employees, distributor and agents or any associate will not be liable for any errors in the information contained or any consequences arising from the use of the contents of the provided information/analysis.
10. If any provision of these terms and conditions is held invalid or illegal or unenforceable for any reason by any court of competent jurisdiction, such provision shall be severed and the remainder of provisions of the terms and conditions shall continue in full force and effect as if the Term of Use had been executed with the invalid, illegal or unenforceable provision eliminated.
11. If there are any discrepancies in the information provided, please bring it to attention of Datanet for suitable rectification measures.

**Buy Online This Complete Book At  
Datanet India eBooks Store**

[www.indiastatpublications.com](http://www.indiastatpublications.com)

or go directly at

[http://www.indiastatpublications.com/  
Assembly\\_factbook/Haryana/Sirsa/ Rania](http://www.indiastatpublications.com/Assembly_factbook/Haryana/Sirsa/Rania)



 **india**stat**elections**

ISBN : 978-93-5293-537-6

