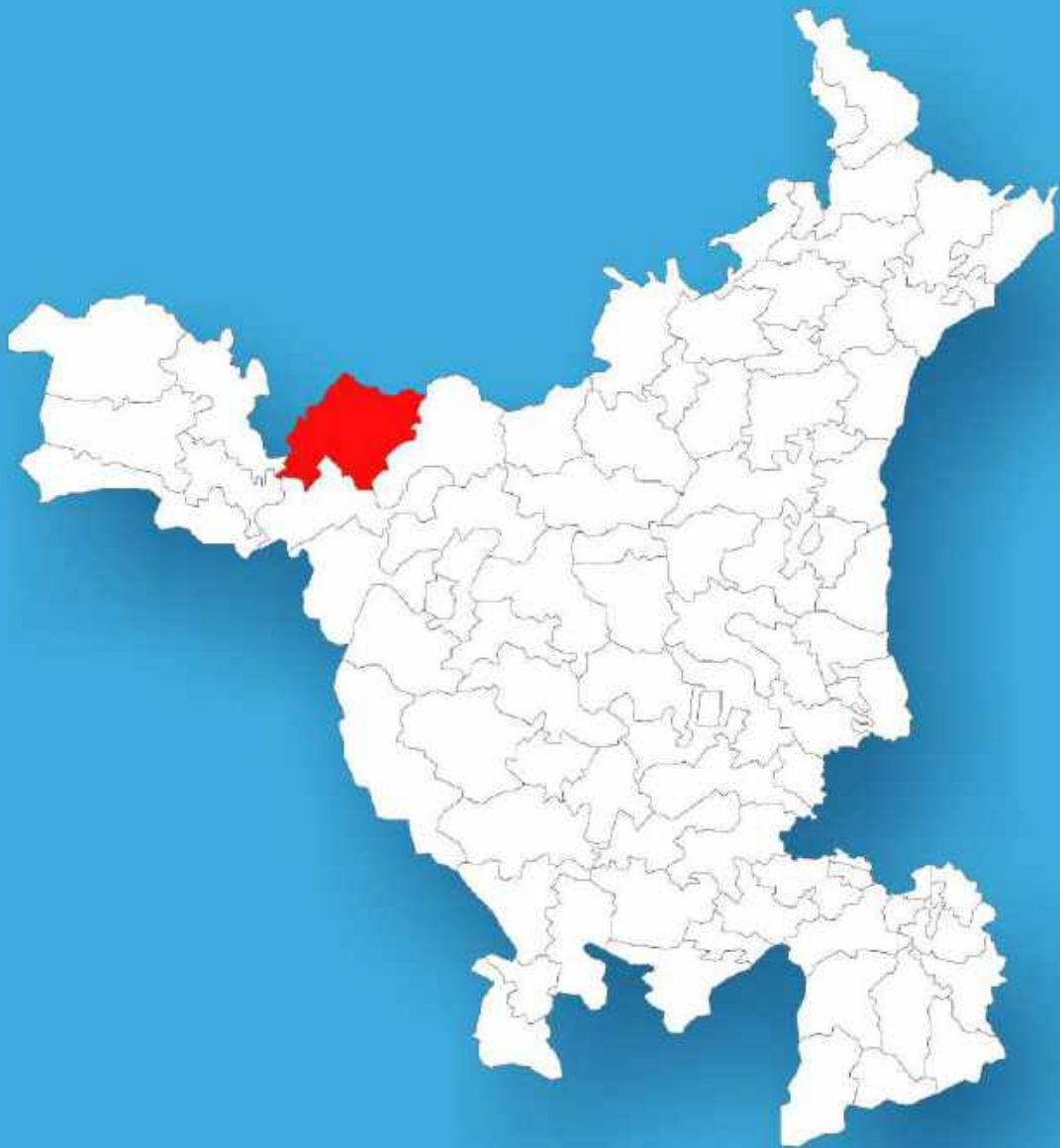




Haryana

Assembly Factbook™

Patna Assembly Constituency



Key Electoral Data of Patna
Assembly Constituency (Vidhan Sabha)

Haryana
Assembly FactbookTM
Ratia Assembly Constituency



Ratia Vidhan Sabha

Editor & Director

Dr. R.K. Thukral

Research Editor

Dr. Shafeeq Rahman

Compiled, Researched and Published by Datanet India Pvt. Ltd.

D-100, 1st Floor,

Okhla Industrial Area, Phase-I,
New Delhi- 110020.

Ph.: 91-11- 43580781-84

Email : support@indiastatpublications.com

Website : www.indiastatelections.com

Online Book Store :

www.indiastatpublications.com

Report No. : AFB/HR-41-0125

ISBN : 978-93-5293-538-3

First Edition : January, 2018

Eighth Updated Edition : January, 2025

Price : Rs. 11500/-

US\$ 310

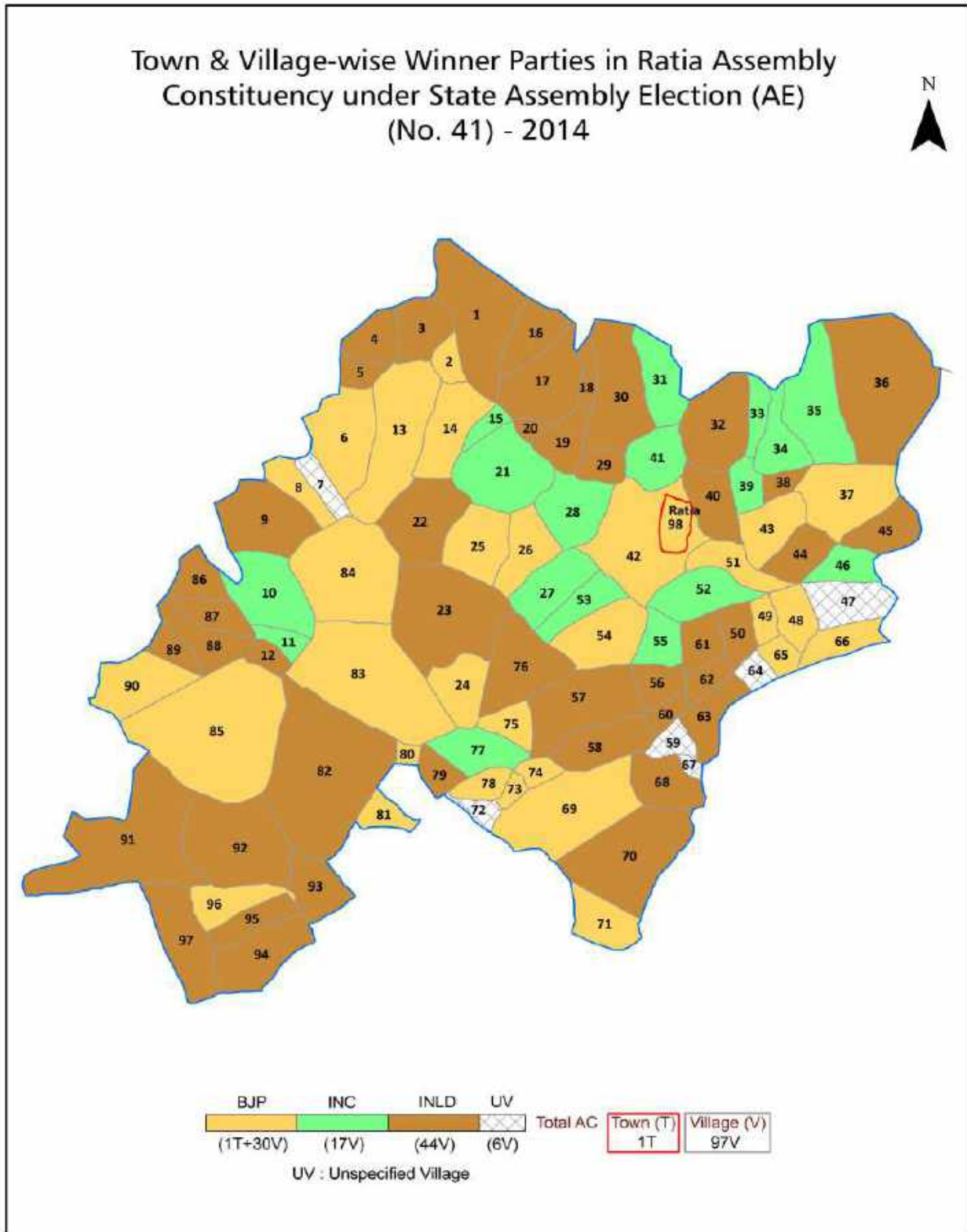
© Datanet India Pvt. Ltd.

All rights reserved. No part of this book may be reproduced, stored in a retrieval system or transmitted in any form or by any means, mechanical photocopying, photographing, scanning, recording or otherwise without the prior written permission of the publisher. Please refer to Disclaimer at page no. 193 for the use of this publication.

Printed in India

No.	Particulars	Page No.
	Introduction	
1	Assembly Constituency - (Vidhan Sabha) at a Glance Features of Assembly as per Delimitation Commission of India (2008)	1-2
	Location and Political Maps	
2	Location Map Boundaries of Assembly Constituency - (Vidhan Sabha) in District Boundaries of Assembly Constituency under Parliamentary Constituency - (Lok Sabha) Town & Village-wise Winner Parties- 2024-PE, 2024-AE, 2019-PE, 2019-AE, 2014-PE, 2014-AE, 2009-PE and 2009-AE	3-11
	Administrative Setup (2011)	
3	District Sub-district Towns Villages Inhabited Villages Uninhabited Villages Village Panchayat Intermediate Panchayat	12-17
	Demographics (2011)	
4	Population Households Rural/Urban Population Towns and Villages by Population Size Sex Ratio (Total & 0-6 Years) Religious Population Social Population Literacy Rate	18-19
	Electoral Features	
5	Important Dates of Last Elections Held Electors by Gender Service Electors Voters Voters Turnout Polling Stations & Average Number of Electors per Polling Station Electors by Age Group Present Elected Representatives	20-25
	Historical Summary Election Results	
6	Vote Share of Major Parties Winning Margin (Number & Percentage) Polarity of Parties Summary Result of Assembly Segment of Parliamentary Elections 2024, 2019, 2014, 2009, 2004 and 1999 Summary Result of Assembly Elections 2024, 2019, 2014, 2009, 2005, 2000, 1996, 1991, 1987, 1982 & 1977	26-45
	Polling Station Level Election Results	
7	Name and Number of Polling Station 2024-PE, 2024-AE, 2019-PE, 2019-AE, 2014-PE, 2014-AE, 2009-PE and 2009-AE Polling Station-wise Electors, Voters & Voters Turnout 2024-PE, 2024-AE, 2019-PE, 2019-AE, 2014-PE, 2014-AE, 2009-PE and 2009-AE Polling Station wise Elections Results 2024-PE, 2024-AE, 2019-PE, 2019-AE, 2014-PE, 2014-AE, 2009-PE and 2009-AE	46-170
	Share of Assembly Constituency	
8	Share of Assembly Constituency - (Vidhan Sabha) in State, District and Parliamentary Constituency - (Lok Sabha)	171
	Socio-Economic Amenities (2011)	
9	Access to Administrative Units Agricultural, Manufacturing and Industrial Commodities Demographic Indicators Education Health & Manpower Drinking Water Supply Sanitation Entertainment and Recreations Infrastructure Power Food Allocation Distribution and Marketing of Agriculture Commodities Infrastructure Transport and Road Infrastructure Communication Banking and Financial Services Land Use Irrigation Source	173-187
10	Abbreviation & Sources	189-191
11	Disclaimer	193

Location & Political Map



Administrative Setup

List of Village Panchayat & Intermediate Panchayat (Block) Name - 2011

Village Name	Village Panchayat Name	Intermediate Panchayat Name
Ahrwan(127)	Ahrwan(127)	Ratia
Alawalwas(167)	Alawalwas(167)	Ratia
Alika(173)	Alika(173)	Ratia
Alipur Bharota(103)	Alipur Bharota(103)	Ratia
Ayalki(129)	Ayalki(129)	Fatehabad
Babanpur(151)	Babanpur(151)	Ratia
Badalgarh(152)	Badalgarh(152)	Ratia
Bahmanwala(122)	Bahmanwala(122)	Ratia
Baliyala(168)	Baliyala(168)	Ratia
Bara(158)	Bara(158)	Ratia
Barolanwali(113)	Barolanwali(113)	Fatehabad
Behbalpur(118)	Behbalpur(118)	Fatehabad
Bharpoor(100)	Bharpoor(100)	Ratia
Bhattu Khurd(120)	Bhattu Khurd(120)	Fatehabad
Bhawani Khera(154)	Bhawani Khera(154)	Ratia
Bhodia Khera(42)	Bhodia Khera(42)	Fatehabad
Bhundarwas(159)	Bhundarwas(159)	Ratia
Bhuthan Kalan(180)	Bhuthan Kalan(180)	Fatehabad
Bhuthan Khurd (87)	Bhuthan Khurd (87)	Bhuna
Birabadi(111)	Birabadi(111)	Ratia
Birdhana(139)	Birdhana(139)	Fatehabad
Bora(169)	Bora(169)	Ratia
Boswal(136)	Boswal(136)	Fatehabad
Burj(146)	Burj(146)	Ratia
Chandee Kalan(143)	Chandee Kalan(143)	Ratia
Chandee Khurd(144)	Chandee Khurd(144)	Ratia
Chankothi(115)	Chankothi(115)	Fatehabad
Chinmon(148)	Chinmon(148)	Ratia
Dadupur(105)	Dadupur(105)	Ratia

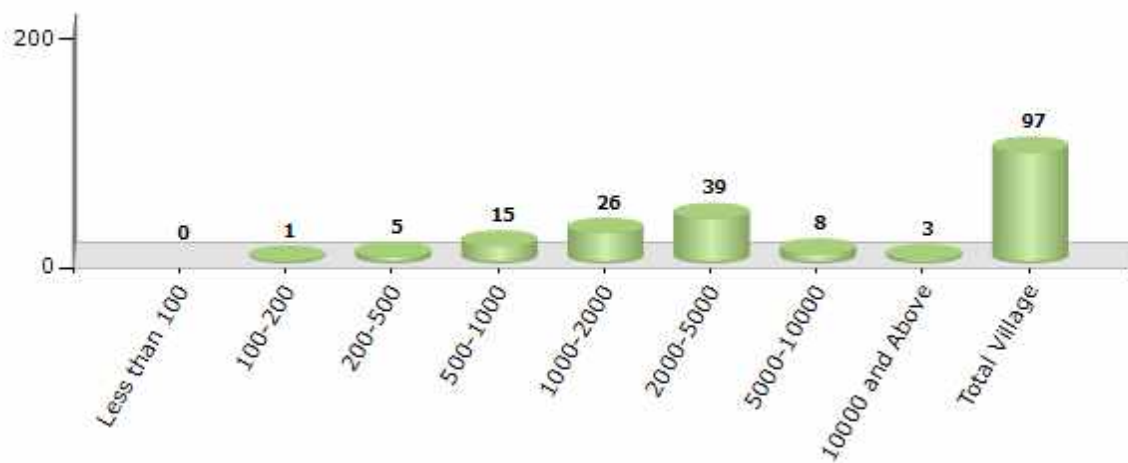
Contd....

Demographics

Number of Villages by Population Size - 2011

Less than 100	100-200	200-500	500-1000	1000-2000	2000-5000	5000-10000	10000 and Above	Total Village
0	1	5	15	26	39	8	3	97

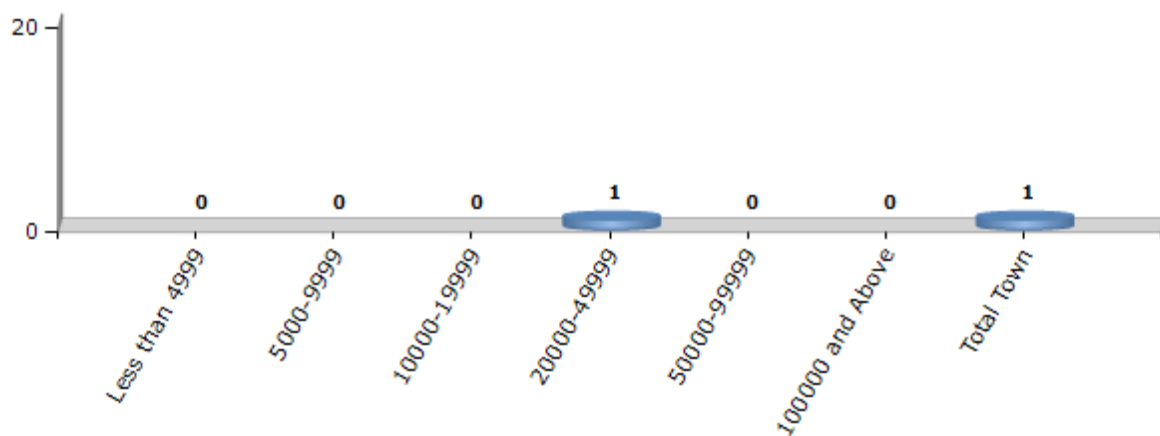
Number of Villages by Population Size - 2011



Number of Towns by Population Size - 2011

Less than 4999	5000-9999	10000-19999	20000-49999	50000-99999	100000 and Above	Total Town
0	0	0	1	0	0	1

Number of Towns by Population Size - 2011

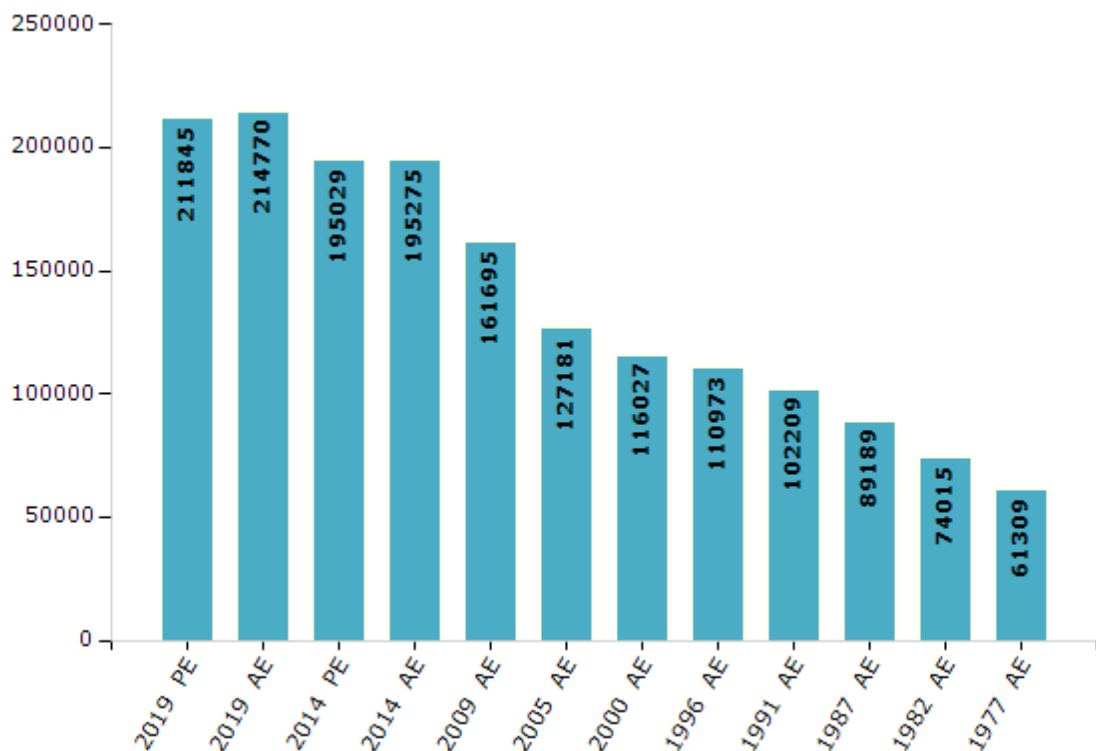


Electoral Features

Electors by Male & Female

Year	Male	Female	Others	Total	Year	Male	Female	Others	Total
2019 PE	111223	100622	0	211845	1999 PE	-	-	-	-
2019 AE	112651	102119	0	214770	1996 AE	58732	52241	-	110973
2014 PE	102812	92217	0	195029	1991 AE	54842	47367	-	102209
2014 AE	102597	92678	0	195275	1987 AE	47331	41858	-	89189
2009 PE	-	-	-	-	1982 AE	39998	34017	-	74015
2009 AE	86189	75506	-	161695	1977 AE	33489	27820	-	61309
2005 AE	67688	59493	-	127181	1972 AE	-	-	-	-
2004 PE	-	-	-	-	1968 AE	-	-	-	-
2000 AE	62304	53723	-	116027	1967 AE	-	-	-	-

Number of Electors



Note : AE : Assembly Election, PE : Assembly Segment of Parliamentary Election

Historical Summary Election Results

Summary Result of Assembly Election - 2014

Candidate Name	Party	Votes	Votes %
Prof. Ravinder Baliata	INLD	50905	32.43
Sunita Duggal	BJP	50452	32.14
Jarnail Singh	INC	36681	23.37
Ram Saroop Rama	HJCBL	6430	4.1
Angrej Singh	HaLP	5259	3.35
Dalbir Singh	CPM	1849	1.18
Mange Ram Dahiya	BSP	1047	0.67
Girdhari Lal Kahtak	IND	691	0.44
Satpal Singh	IND	514	0.33
Bibo Rani	SMBHP	492	0.31
Jaibir Singh Bharpur	IND	460	0.29
Inderjeet Singh	IND	421	0.27
Surender Kumar Alias Mainpal	IND	405	0.26
Surjeet	IND	289	0.18
Om Parkash	IND	207	0.13
	NOTA	854	0.54

Polling Station Level Election Results

Number and Name of Polling Stations (PS) (2019 AE)

Number of Polling Stations	Name of Polling Stations	Number of Polling Stations	Name of Polling Stations
1	Govt. Middle School	22	Govt. Sr. Sec. School, Badalgarh
2	Govt. Middle School	23	Govt. Sr. Sec. School, Badalgarh
3	Govt. Primary School, Mohammadki	24	Govt. Middle School, Babanpur
4	Govt. Primary School, Ladhuwas	25	Govt. Middle School, Babanpur
5	Govt. Primary School, Ladhuwas	26	Govt. Middle School, Dhani Babanpur Majra, Babanpur
6	Govt. Middle School, Sardarewala	27	Govt. High School, Lamba
7	Govt. Middle School, Sardarewala	28	Govt. Primary School, Dhani Lamba
8	Govt. Sr. Sec. School, Nangal	29	Govt. Primary School, Teliwara
9	Govt. Sr. Sec. School, Nangal	30	Govt. Middle School, Kanwalgarh
10	Govt. Sr. Sec. School, Nangal	31	Govt. Middle School, Kanwalgarh
11	Govt. Primary School, Lutheria	32	Govt. Middle School, Bara
12	Govt. Sr. Sec. School, Bahmanwala	33	Govt. Sr. Sec. School, Kamana
13	Govt. Sr. Sec. School, Bahmanwala	34	Govt. Sr. Sec. School, Kamana
14	Govt. Primary School, Rojhawali	35	Govt. Middle School, Rattangarh
15	Govt. Middle School, Bhunderwas	36	Govt. Middle School, Rattangarh
16	Govt. Middle School, Bhunderwas	37	Govt. Middle School, Mirana
17	Govt. Primary School, Nikuwana	38	Govt. Middle School, Mirana
18	Govt. Sr. Sec. School, Mahamra	39	Govt. Senior Secondary School, Baliiala
19	Govt. Sr. Sec. School, Mahamra	40	Govt. Senior Secondary School, Baliiala
20	Govt. Primary School, Bhawani Khera	41	Govt. Middle School, Boda
21	Govt. Sr. Sec. School, Badalgarh	42	Govt. Senior Secondary School, Alawalwas

Contd....

Polling Station Level Election Results

Polling Station-wise Votes Secured by Overall Top Five Parties in Ratio Assembly in Assembly Election (AE) under Sirsa Parliamentary Constituency in Haryana (2019)

No. of Polling Station	Winner - Lakshman Napa (BJP)	Runner-up - Jarnail Singh (INC)	3rd - Manju Bala (JNJP)	4th - Kulvinder Singh (SAD)	5th - Surender Kumar (IND)	NOTA	Other	Total Votes Secured
36	257	82	154	7	9	3	11	523
37	79	77	237	3	6	3	17	422
38	106	162	89	77	3	0	20	457
39	268	361	99	9	10	7	23	777
40	207	424	90	1	7	4	18	751
41	217	373	137	10	5	9	21	772
42	343	282	47	5	17	5	36	735
43	254	355	93	1	2	10	16	731
44	115	170	9	21	1	6	13	335
45	312	274	25	26	5	5	26	673
46	422	279	58	16	9	2	27	813
47	318	141	27	8	3	6	21	524
48	288	51	16	0	2	6	11	374
49	219	254	18	28	4	3	71	597
50	278	323	89	12	8	4	50	764
51	265	266	96	43	6	8	57	741
52	166	138	29	22	4	8	17	384
53	346	254	62	62	8	7	28	767
54	384	234	31	48	7	4	50	758
55	85	195	134	20	7	6	27	474
56	195	302	66	27	3	3	19	615
57	105	335	289	36	16	9	45	835
58	172	310	270	31	8	9	45	845
59	384	352	29	6	8	14	105	898
60	477	198	111	12	13	6	70	887
61	278	240	284	22	14	7	76	921
62	367	199	182	18	10	4	101	881
63	159	308	105	18	7	2	18	617
64	165	313	79	25	5	6	38	631
65	281	428	124	61	7	8	28	937
66	656	32	6	0	0	2	4	700
67	733	80	42	3	6	0	15	879
68	368	417	42	12	6	7	25	877
69	345	430	39	7	4	6	36	867
70	354	402	39	7	6	7	39	854

Contd....

Polling Station Level Election Results

Winner, Runner-up and 3rd Party Position & Winning Margin According to Polling Stations in Ratio Assembly in Assembly Election (AE) under Sirsa Parliamentary Constituency in Haryana (2019)

Polling Station Number	Winner Party	Winner Votes (%)	Runner-up Party	Runner-up Votes (%)	Winning Margin Votes (%)	Third Party	Third Party Votes (%)	Other Votes (%)
71	BJP	291 (39.11)	INC	232 (31.18)	59 (7.93)	JNJP	153 (20.56)	68 (9.14)
72	INC	319 (45.25)	BJP	281 (39.86)	38 (5.39)	JNJP	60 (8.51)	45 (6.38)
73	INC	326 (42.67)	BJP	293 (38.35)	33 (4.32)	JNJP	82 (10.73)	63 (8.25)
74	BJP	367 (54.53)	INC	193 (28.68)	174 (25.85)	JNJP	58 (8.62)	55 (8.17)
75	BJP	281 (48.62)	INC	203 (35.12)	78 (13.5)	JNJP	53 (9.17)	41 (7.09)
76	BJP	383 (39.77)	INC	383 (39.77)	0 (0)	JNJP	88 (9.14)	109 (11.32)
77	INC	306 (43.59)	BJP	240 (34.19)	66 (9.4)	JNJP	83 (11.82)	73 (10.4)
78	INC	482 (45.26)	BJP	386 (36.24)	96 (9.02)	JNJP	73 (6.85)	124 (11.64)
79	BJP	361 (44.96)	INC	361 (44.96)	0 (0)	JNJP	43 (5.35)	38 (4.73)
80	INC	484 (47.4)	BJP	343 (33.59)	141 (13.81)	LTSP	60 (5.88)	134 (13.12)
81	INC	519 (49.05)	BJP	389 (36.77)	130 (12.28)	JNJP	58 (5.48)	92 (8.7)
82	INC	541 (49)	BJP	428 (38.77)	113 (10.23)	JNJP	52 (4.71)	83 (7.52)
83	INC	217 (50.47)	BJP	140 (32.56)	77 (17.91)	JNJP	36 (8.37)	37 (8.6)
84	INC	390 (51.32)	BJP	301 (39.61)	89 (11.71)	LTSP	21 (2.76)	48 (6.32)
85	BJP	406 (48.39)	INC	357 (42.55)	49 (5.84)	JNJP	33 (3.93)	43 (5.13)
86	BJP	448 (54.9)	INC	329 (40.32)	119 (14.58)	JNJP	19 (2.33)	20 (2.45)
87	BJP	405 (51.27)	INC	319 (40.38)	86 (10.89)	JNJP	30 (3.8)	36 (4.56)
88	BJP	228 (53.27)	INC	159 (37.15)	69 (16.12)	JNJP	27 (6.31)	14 (3.27)
89	BJP	397 (47.66)	INC	360 (43.22)	37 (4.44)	JNJP	34 (4.08)	42 (5.04)
90	BJP	353 (49.65)	INC	269 (37.83)	84 (11.82)	JNJP	42 (5.91)	47 (6.61)
91	BJP	396 (50.57)	INC	329 (42.02)	67 (8.55)	JNJP	28 (3.58)	30 (3.83)
92	INC	362 (45.94)	BJP	332 (42.13)	30 (3.81)	JNJP	48 (6.09)	46 (5.84)
93	INC	446 (50)	BJP	345 (38.68)	101 (11.32)	JNJP	40 (4.48)	61 (6.84)
94	INC	286 (43.07)	BJP	248 (37.35)	38 (5.72)	JNJP	45 (6.78)	85 (12.8)
95	INC	217 (52.54)	BJP	118 (28.57)	99 (23.97)	JNJP	44 (10.65)	34 (8.23)
96	INC	324 (48.8)	BJP	196 (29.52)	128 (19.28)	JNJP	66 (9.94)	78 (11.75)
97	INC	291 (40.14)	BJP	241 (33.24)	50 (6.9)	JNJP	108 (14.9)	85 (11.72)
98	INC	366 (46.04)	BJP	218 (27.42)	148 (18.62)	JNJP	150 (18.87)	61 (7.67)
99	BJP	229 (40.46)	JNJP	177 (31.27)	52 (9.19)	INC	108 (19.08)	52 (9.19)
100	BJP	216 (44.63)	INC	184 (38.02)	32 (6.61)	JNJP	41 (8.47)	43 (8.88)
101	SAD	396 (71.74)	BJP	53 (9.6)	343 (62.14)	INC	50 (9.06)	53 (9.6)
102	SAD	224 (48.48)	BJP	103 (22.29)	121 (26.19)	INC	62 (13.42)	73 (15.8)
103	SAD	421 (53.49)	BJP	164 (20.84)	257 (32.65)	INC	149 (18.93)	53 (6.73)
104	INC	401 (46.14)	SAD	214 (24.63)	187 (21.51)	BJP	151 (17.38)	103 (11.85)
105	INC	227 (31.93)	BJP	180 (25.32)	47 (6.61)	JNJP	180 (25.32)	124 (17.44)

Contd....

Socio-Economic Amenities - Rural

Access to Education Facilities

Particulars	Number of Villages (% of Population)				
	Available	Not Available	If Not Available (Distance of Nearest Facility)		
			A	B	C
Govt. Primary School	95 (99)	2 (1)	2 (1)	0 (0)	0 (0)
Private Primary School	25 (46)	72 (54)	0 (0)	0 (0)	0 (0)
Govt. Middle School	68 (88)	29 (12)	18 (6)	7 (3)	3 (3)
Private Middle School	23 (37)	74 (63)	0 (0)	0 (0)	0 (0)
Govt. Secondary School	38 (57)	59 (43)	25 (14)	20 (20)	11 (7)
Private Secondary School	17 (31)	80 (69)	0 (0)	0 (0)	0 (0)
Govt. Senior Secondary School	14 (28)	83 (72)	23 (17)	30 (27)	26 (22)
Private Senior Secondary School	6 (12)	91 (88)	0 (0)	0 (0)	0 (0)
Govt. Arts and Science Degree College	1 (3)	96 (97)	6 (5)	33 (29)	45 (43)
Private Arts and Science Degree College	0 (0)	97 (100)	0 (0)	3 (11)	9 (9)
Govt. Engineering College	0 (0)	97 (100)	4 (5)	15 (21)	47 (51)
Private Engineering College	0 (0)	97 (100)	1 (1)	8 (6)	22 (17)
Govt. Medicine College	0 (0)	97 (100)	0 (0)	5 (4)	75 (85)
Private Medicine College	0 (0)	97 (100)	0 (0)	1 (0)	16 (11)
Govt. Management Institute	0 (0)	97 (100)	1 (3)	6 (4)	69 (62)
Private Management Institute	0 (0)	97 (100)	2 (2)	6 (15)	12 (11)
Govt. Polytechnic	0 (0)	97 (100)	3 (5)	12 (12)	40 (38)
Private Polytechnic	0 (0)	97 (100)	2 (1)	11 (17)	29 (27)
Govt. Vocational Training School/ITI	1 (3)	96 (97)	3 (2)	9 (14)	80 (73)
Private Vocational Training School/ITI	1 (2)	96 (98)	0 (0)	0 (0)	3 (6)
Govt. Non Formal Training Centre	0 (0)	97 (100)	4 (5)	9 (11)	75 (75)
Private Non Formal Training Centre	0 (0)	97 (100)	0 (0)	1 (2)	8 (8)
Govt. School For Disabled	0 (0)	97 (100)	2 (4)	6 (10)	89 (86)
Private School For Disabled	0 (0)	97 (100)	0 (0)	0 (0)	0 (0)
Government Others	0 (0)	97 (100)	0 (0)	0 (0)	0 (0)
Private Others	0 (0)	97 (100)	0 (0)	0 (0)	0 (0)

Note : Distance A : Less than 5 km; B : Between 5-10 km; C : 10+ km.; Source : Data Analysis is based on 2011 Census.

DISCLAIMER

The Terms of Use and Disclaimer of Datanet India Private Limited (hereinafter referred to as "Datanet") for use of this analysis report of **Ratia Assembly Constituency (Ratia Vidhan Sabha)** :-

1. **Assembly Factbook™** is a Registered Trade Mark owned by Datanet.
2. All the maps are sketched and graphical representation only and have not been drawn to the scale and also not to represent the actual geographical area or boundary of the unit.
3. The data for the aforesaid analysis is based on authentic sources and has been culled from the various publications of Census, CSO and NSSO for district and block level data, various central and state government departments, Central & State Elections Commissions and the concerned Returning Officers' releases, Electoral Rolls, Election results and allied publications, internal assessment, surveys, estimates and analysis. Therefore, certain adjustment of data at micro level may have been done to arrive closer to the macro data.
4. Data have been provided on an "As Is" and "As AVAILABLE" basis
5. The colours shown in the maps or diagram and charts of a particular party, alliance or AC are indicative and do not represent them.
6. This publication which includes maps, sheets, graphs and data would be the property under copyright of Datanet only. The user may use these for its internal study, analysis and research purposes. It's public display, re-selling or any commercial uses by the user are not allowed.
7. Datanet has taken due care and caution in compilation and processing of data and allied information, but does not guarantee the accuracy, adequacy or completeness of any information/analysis and will be not responsible for any errors or omissions or for the results obtained from the use of such information/analysis.
8. All the contents for the publication have been culled from various authentic sources and Datanet reasonably believes such sources to be reliable, but does not make any representations, express or implied as to the accuracy or fitness of use of such information. The information or contents of the information/analysis do not constitute advice and should not be relied upon in making (or refraining from making) any decision. Any reliance placed upon the information provided by Datanet is the sole responsibility and strictly at the user's risk.
9. In no event will Datanet be liable for any damages (including, without limitation, damages for loss of business projects, or loss of profits) arising in contract, tort or otherwise from the use of or inability to use any of its contents, or from any action taken (or refrained from being taken) as a result of using the analysis or any of its contents. Datanet its directors, owners, editors, officials, employees, distributor and agents or any associate will not be liable for any errors in the information contained or any consequences arising from the use of the contents of the provided information/analysis.
10. If any provision of these terms and conditions is held invalid or illegal or unenforceable for any reason by any court of competent jurisdiction, such provision shall be severed and the remainder of provisions of the terms and conditions shall continue in full force and effect as if the Term of Use had been executed with the invalid, illegal or unenforceable provision eliminated.
11. If there are any discrepancies in the information provided, please bring it to attention of Datanet for suitable rectification measures.

Buy Online This Complete Book At
Datanet India eBooks Store

www.indiastatpublications.com

or go directly at

[http://www.indiastatpublications.com/
Assembly_factbook/Haryana/Sirsa/Ratia](http://www.indiastatpublications.com/Assembly_factbook/Haryana/Sirsa/Ratia)

 **india**stat**elections**

ISBN : 978-93-5293-538-3

