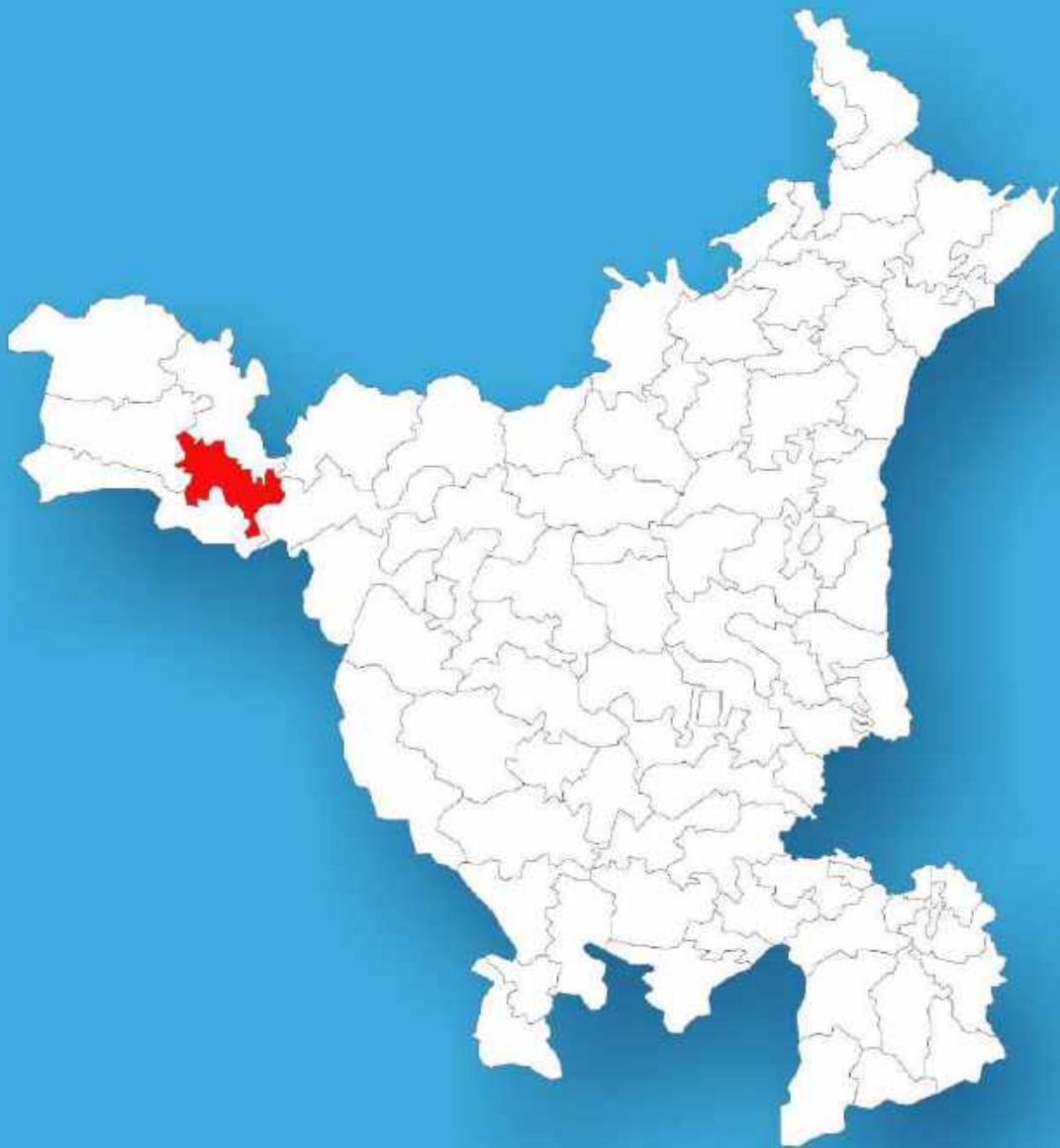




Haryana

Assembly Factbook™

Sirsa Assembly Constituency



Key Electoral Data of Sirsa
Assembly Constituency (Vidhan Sabha)

Haryana
Assembly FactbookTM
Sirsa Assembly Constituency



Sirsa Vidhan Sabha

Editor & Director

Dr. R.K. Thukral

Research Editor

Dr. Shafeeq Rahman

Compiled, Researched and Published by Datanet India Pvt. Ltd.

D-100, 1st Floor,

Okhla Industrial Area, Phase-I,
New Delhi- 110020.

Ph.: 91-11- 43580781-84

Email : support@indiastatpublications.com

Website : www.indiastatelections.com

Online Book Store :

www.indiastatpublications.com

Report No. : AFB/HR-45-0125

ISBN : 978-93-86683-10-6

First Edition : January, 2018

Eighth Updated Edition : January, 2025

Price : Rs. 11500/-

US\$ 310

© Datanet India Pvt. Ltd.

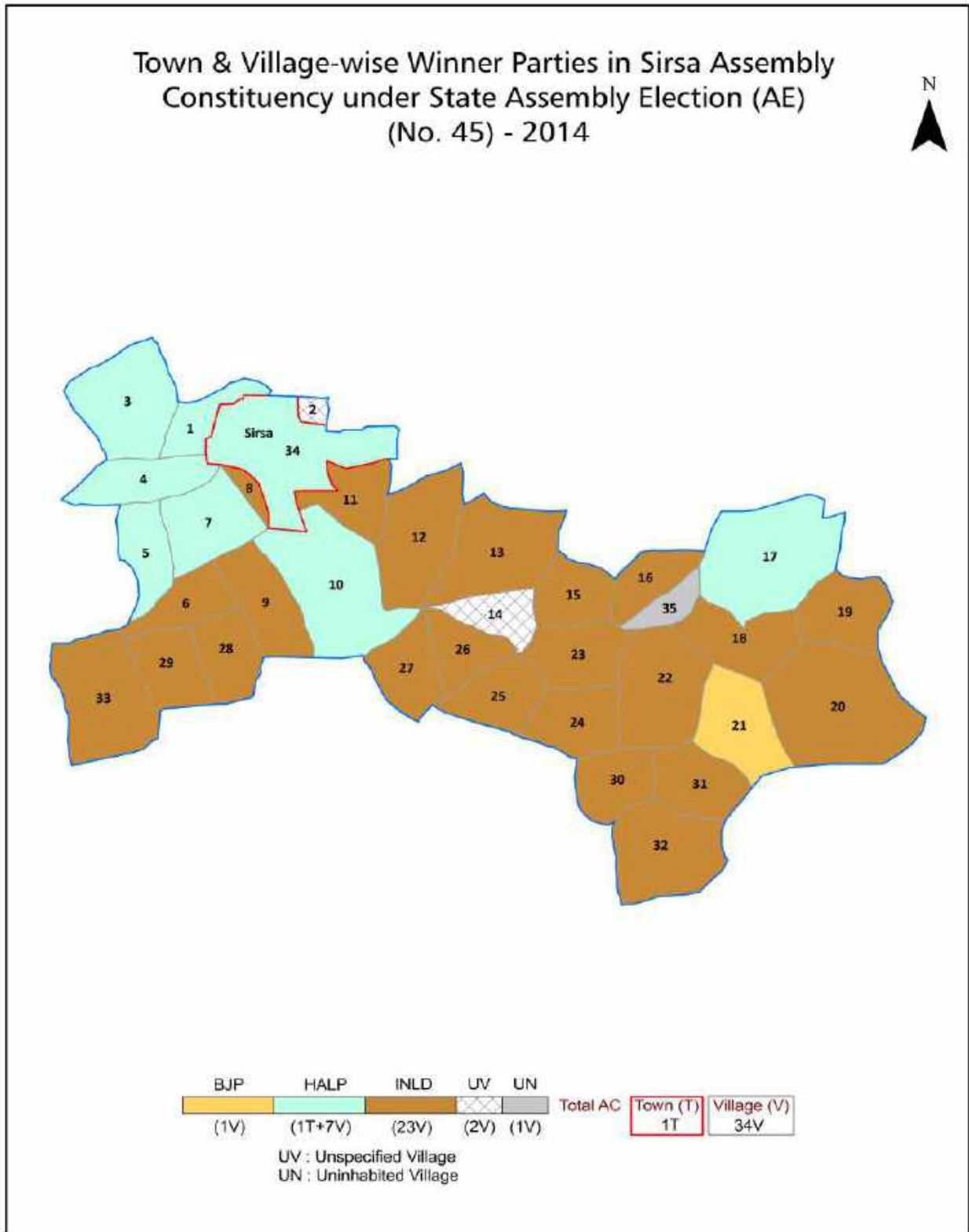
All rights reserved. No part of this book may be reproduced, stored in a retrieval system or transmitted in any form or by any means, mechanical photocopying, photographing, scanning, recording or otherwise without the prior written permission of the publisher. Please refer to Disclaimer at page no. 186 for the use of this publication.

Printed in India

Contents

No.	Particulars	Page No.
	Introduction	
1	Assembly Constituency - (Vidhan Sabha) at a Glance Features of Assembly as per Delimitation Commission of India (2008)	1-2
	Location and Political Maps	
2	Location Map Boundaries of Assembly Constituency - (Vidhan Sabha) in District Boundaries of Assembly Constituency under Parliamentary Constituency - (Lok Sabha) Town & Village-wise Winner Parties- 2024-PE, 2024-AE, 2019-PE, 2019-AE, 2014-PE, 2014-AE, 2009-PE and 2009-AE	3-11
	Administrative Setup (2011)	
3	District Sub-district Towns Villages Inhabited Villages Uninhabited Villages Village Panchayat Intermediate Panchayat	12-15
	Demographics (2011)	
4	Population Households Rural/Urban Population Towns and Villages by Population Size Sex Ratio (Total & 0-6 Years) Religious Population Social Population Literacy Rate	16-17
	Electoral Features	
5	Important Dates of Last Elections Held Electors by Gender Service Electors Voters Voters Turnout Polling Stations & Average Number of Electors per Polling Station Electors by Age Group Present Elected Representatives	18-22
	Historical Summary Election Results	
6	Vote Share of Major Parties Winning Margin (Number & Percentage Polarity of Parties Summary Result of Assembly Segment of Parliamentary Elections 2024, 2019, 2014, 2009, 2004 and 1999 Summary Result of Assembly Elections 2024, 2019, 2014, 2009, 2005, 2000, 1996, 1991, 1987, 1982, 1977, 1972, 1968 and 1967	23-49
	Polling Station Level Election Results	
7	Name and Number of Polling Station 2024-PE, 2024-AE, 2019-PE, 2019-AE, 2014-PE, 2014-AE, 2009-PE and 2009-AE Polling Station-wise Electors, Voters & Voters Turnout 2024-PE, 2024-AE, 2019-PE, 2019-AE, 2014-PE, 2014-AE, 2009-PE and 2009-AE Polling Station wise Elections Results 2024-PE, 2024-AE, 2019-PE, 2019-AE, 2014-PE, 2014-AE, 2009-PE and 2009-AE	50-163
	Share of Assembly Constituency	
8	Share of Assembly Constituency - (Vidhan Sabha) in State, District and Parliamentary Constituency - (Lok Sabha)	164
	Socio-Economic Amenities (2011)	
9	Access to Administrative Units Agricultural, Manufacturing and Industrial Commodities Demographic Indicators Education Health & Manpower Drinking Water Supply Sanitation Entertainment and Recreations Infrastructure Power Food Allocation Distribution and Marketing of Agriculture Commodities Infrastructure Transport and Road Infrastructure Communication Banking and Financial Services Land Use Irrigation Source	166-180
10	Abbreviation & Sources	182-184
11	Disclaimer	186

Location & Political Map



Administrative Setup

List of Village Panchayat & Intermediate Panchayat (Block) Name - 2011

Village Name	Village Panchayat Name	Intermediate Panchayat Name
Ali Mohammad(45)	Ali Mohammad(45)	Nathusari Chopta
Bajeka(77)	Bajeka(77)	Sirsa
Chadiwal(46)	Chadiwal(46)	Nathusari Chopta
Chauburja(41)	Chauburja(41)	Nathusari Chopta
Dhingtania(42)	Dhingtania(42)	Nathusari Chopta
Ding(57)	Ding(57)	Nathusari Chopta
Gadli(55)	Gadli(55)	Nathusari Chopta
Jodhkan(62)	Jodhkan(62)	Nathusari Chopta
Kan Ganpur(78)	Kan Ganpur(78)	Sirsa
Kanwarpura(49)	Kanwarpura(49)	Sirsa
Kariwali(18)	Kariwali(18)	Nathusari Chopta
Kelnian(146)	Kelnian(146)	Sirsa
Khaja Khera (Part)(83)	Khaja Khera (Part)(83)	Sirsa
Khan Danwali(47)	Khan Danwali(47)	Sirsa
Kukar Thana(56)	Kukar Thana(56)	Nathusari Chopta
Kusambi(50)	Kusambi(50)	Sirsa
Mochiwali(58)	Mochiwali(58)	Nathusari Chopta
Modia Khera(93)	Modia Khera(93)	Nathusari Chopta
Mohamadpur Salarpur(89)	Mohamadpur Salarpur(89)	Sirsa
Nahrana (16)	Nahrana (16)	Nathusari Chopta
Narain Khera(17)	Narain Khera(17)	Nathusari Chopta
Nattar(85)	Nattar(85)	Sirsa
Nezia Khera(44)	Nezia Khera(44)	Nathusari Chopta
Phoolkan(48)	Phoolkan(48)	Sirsa
Ram Nagaria(84)	Ram Nagaria(84)	Sirsa
Rangri Khera(87)	Rangri Khera(87)	Sirsa
Sahuwala-Ii (53)	Sahuwala-Ii (53)	Nathusari Chopta
Shahidan Wali(88)	Shahidan Wali(88)	Sirsa
Shahpur Begu(86)	Shahpur Begu(86)	Sirsa

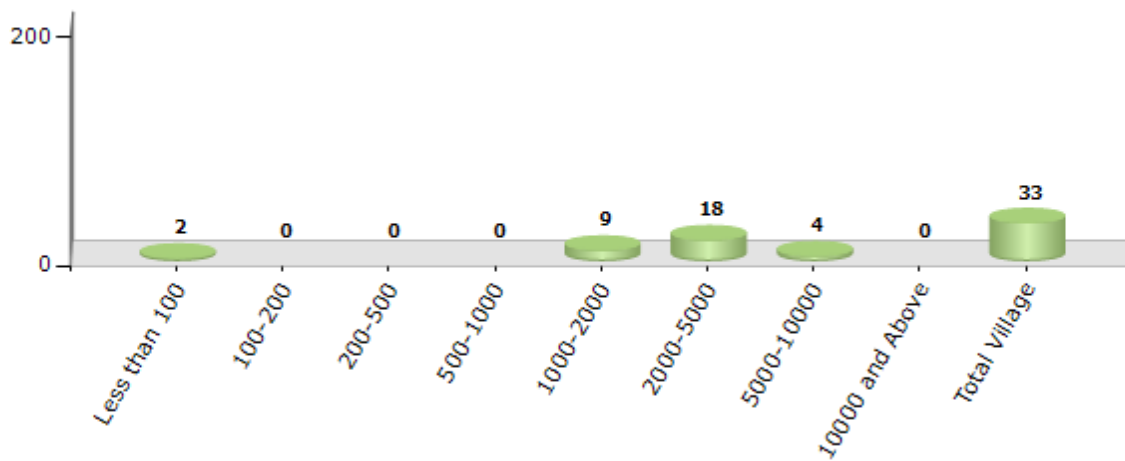
Contd....

Demographics

Number of Villages by Population Size - 2011

Less than 100	100-200	200-500	500-1000	1000-2000	2000-5000	5000-10000	10000 and Above	Total Village
2	0	0	0	9	18	4	0	33

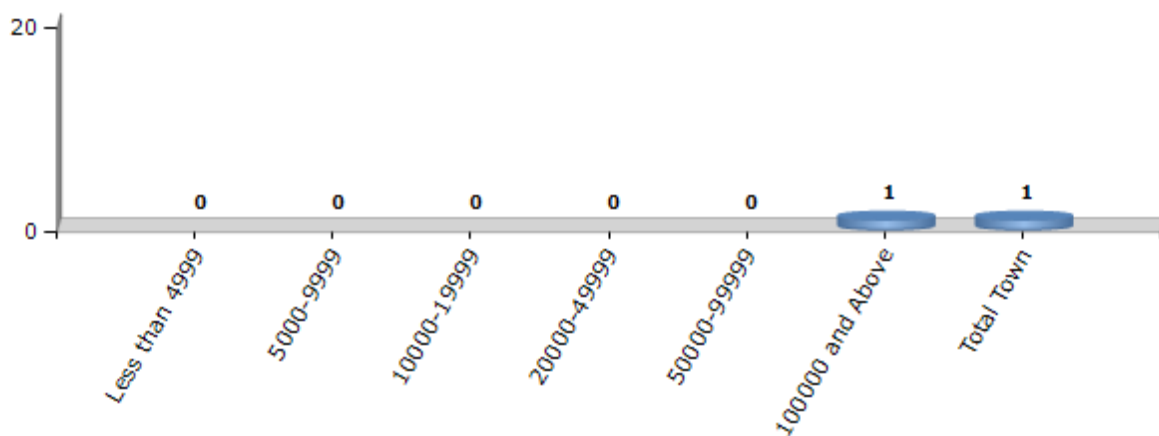
Number of Villages by Population Size - 2011



Number of Towns by Population Size - 2011

Less than 4999	5000-9999	10000-19999	20000-49999	50000-99999	100000 and Above	Total Town
0	0	0	0	0	1	1

Number of Towns by Population Size - 2011

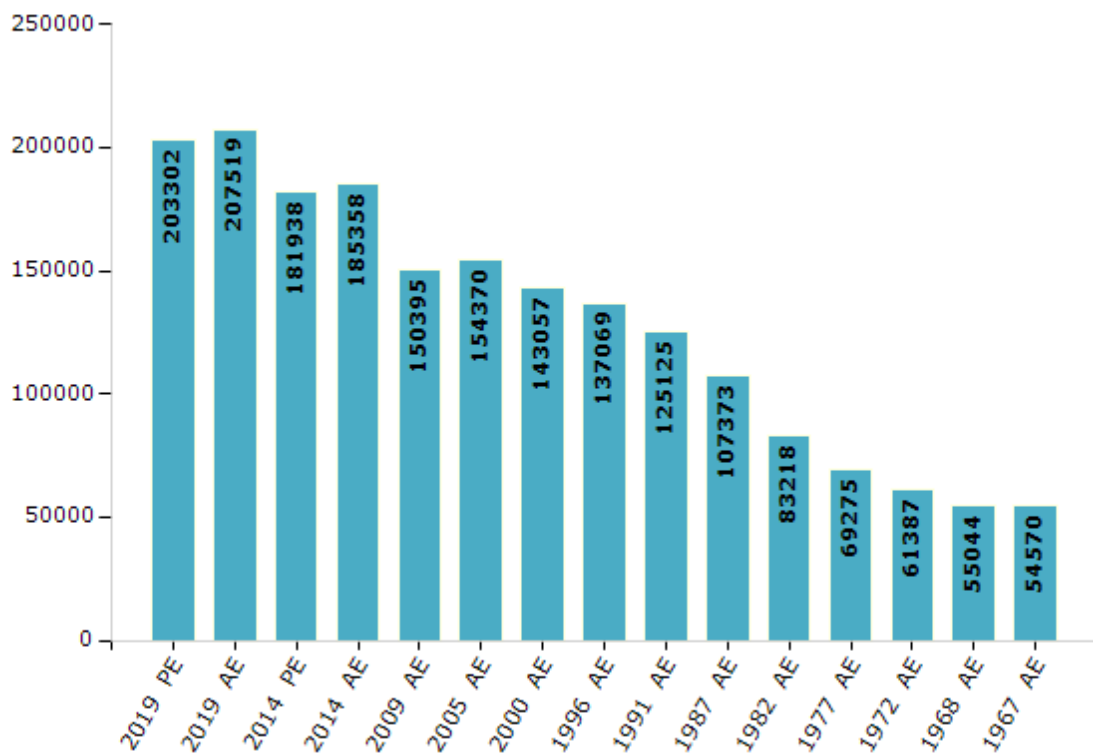


Electoral Features

Electors by Male & Female

Year	Male	Female	Others	Total	Year	Male	Female	Others	Total
2019 PE	107208	96093	1	203302	1999 PE	-	-	-	-
2019 AE	109347	98171	1	207519	1996 AE	72922	64147	-	137069
2014 PE	96635	85303	0	181938	1991 AE	68117	57008	-	125125
2014 AE	98236	87122	0	185358	1987 AE	56654	50719	-	107373
2009 PE	-	-	-	-	1982 AE	46155	37063	-	83218
2009 AE	80750	69645	-	150395	1977 AE	36521	32754	-	69275
2005 AE	82888	71482	-	154370	1972 AE	32933	28454	-	61387
2004 PE	-	-	-	-	1968 AE	29783	25261	-	55044
2000 AE	77433	65624	-	143057	1967 AE	-	-	-	54570

Number of Electors



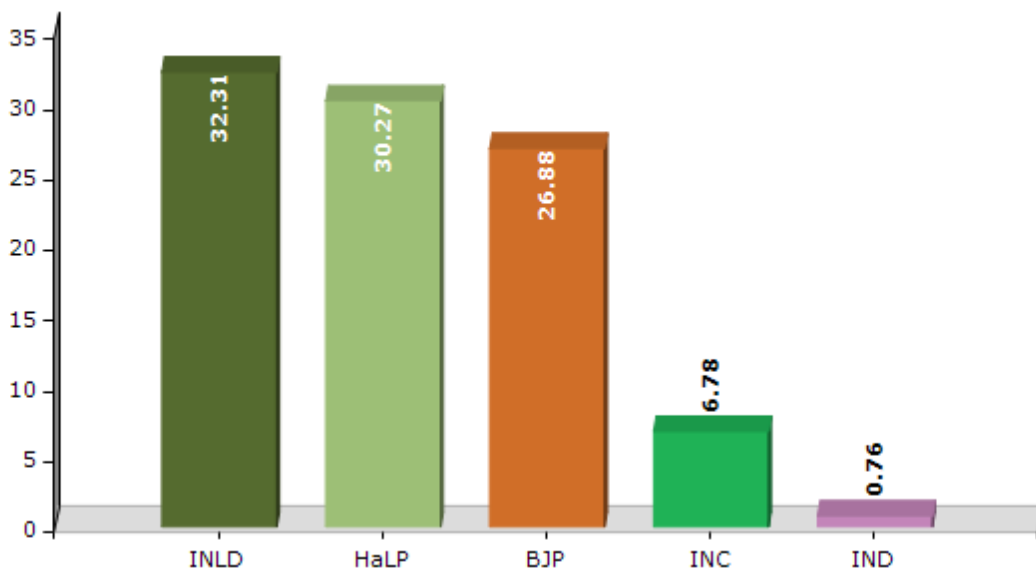
Note : AE : Assembly Election, PE : Assembly Segment of Parliamentary Election

Historical Summary Election Results

Summary Result of Assembly Election - 2014

Candidate Name	Party	Votes	Votes %
Makhan Lal Singla	INLD	46573	32.31
Gopal Kanda	HaLP	43635	30.27
Sunita Setia	BJP	38742	26.88
Naveen Kumar Kedia	INC	9779	6.78
Kanchan Kumar	IND	1097	0.76
Satbir Singh	IND	900	0.62
Vijay Kumar S/O Ved Parkash	BSP	708	0.49
Shyam Sunder	HJCBL	485	0.34
Bhoop Singh	IND	303	0.21
Shweta Jain	IND	262	0.18
Inder Kumar	IND	235	0.16
Mohan Lal	IND	224	0.16
Vijay Kumar S/O Ramesh Chander	IND	186	0.13
Narender	IND	137	0.1
	NOTA	875	0.61

Votes Percentage of Top Parties - 2014



Polling Station Level Election Results

Number and Name of Polling Stations (PS) (2019 AE)

Number of Polling Stations	Name of Polling Stations	Number of Polling Stations	Name of Polling Stations
1	Govt. High School, Kehalnia	22	Karyalya Kapas Nigam New Housing Bord, Sirsa
2	Govt. High School, Kehalnia	23	Dav Sr. Sec. School Bata Colony, Sirsa
3	Govt. High School, Kehalnia	24	Dav Sr. Sec. School Bata Colony, Sirsa
4	Govt. Primary School, Shamshabad	25	Dav Sr. Sec. School Bata Colony, Sirsa
5	Office Public Health, Town Sirsa	26	Govt. Primary School Sector-20 Hudda, Sirsa
6	Office Public Health, Town Sirsa	27	Govt. Primary School Sector-20 Hudda, Sirsa
7	Railway Club Sirsa	27A	Govt. Primary School Sector-20 Hudda, Sirsa
8	Railway Club Sirsa	28	Office Executive Engineer Sirsa Division, Sirsa
9	Railway Rest House, Sirsa	29	Office Executive Engineer Sirsa Division, Sirsa
10	Govt. Primary School, Chatargarh Patti, Sirsa	30	Govt. Senior Secondary School, Khairpur
11	Govt. Primary School, Chatargarh Patti, Sirsa	31	Govt. Senior Secondary School, Khairpur
12	Govt. Middle School, Chatargarh Patti, Sirsa	32	Govt. Senior Secondary School, Khairpur
13	Govt. Primary School, Chatargarh Patti, Sirsa	33	Govt. Senior Secondary School, Khairpur
14	Govt. Middle School, Chatargarh Patti, Sirsa	34	Govt. National College, Sirsa
15	Govt. Middle School, Chatargarh Patti, Sirsa	35	Govt. National College, Sirsa
16	Krishi Gian Kendra, Sirsa	36	Govt. National College, Sirsa
17	Krishi Gian Kendra, Sirsa	37	Govt. National College Library Hall, Sirsa
18	Govt. National College Mahilla Wing, Sirsa	38	Office Executive Engineer Rori Division, Sirsa
19	Govt. National College Mahilla Wing, Sirsa	39	Office Executive Engineer Rori Division, Sirsa
20	Bal Bhawan, Sirsa	40	Office Executive Engineer Rori Division, Sirsa
21	Bal Bhawan, Sirsa	41	Office Executive Engineer Rori Division, Sirsa

Contd....

Polling Station Level Election Results

Polling Station-wise Votes Secured by Overall Top Five Parties in Sirsa Assembly in Assembly Election (AE) under Sirsa Parliamentary Constituency in Haryana (2019)

No. of Polling Station	Winner - Gopal Kanda (HaLP)	Runner-up - Gokul Setia (IND)	3rd - Pardeep Ratusaria (BJP)	4th - Hoshiari Lal (INC)	5th - Rajender Ganeriwala (JNJP)	NOTA	Other	Total Votes Secured
35	161	270	170	35	13	4	27	680
36	224	283	152	27	26	4	21	737
37	72	225	104	46	8	0	13	468
38	108	305	108	34	15	0	17	587
39	85	325	127	46	17	5	34	639
40	231	266	172	53	18	6	65	811
41	100	196	98	30	5	4	48	481
42	134	318	162	58	15	6	47	740
43	178	267	263	108	14	6	72	908
44	150	281	312	57	12	2	12	826
45	169	265	299	46	18	6	14	817
46	112	344	149	37	14	2	28	686
47	229	364	184	35	19	3	31	865
48	277	403	148	49	4	4	19	904
49	119	151	187	28	9	3	14	511
50	195	260	216	51	27	1	32	782
51	161	103	136	100	7	0	34	541
52	171	190	189	37	17	2	17	623
53	234	271	141	47	16	2	29	740
54	225	212	217	73	10	3	54	794
55	219	222	190	77	7	7	32	754
56	258	194	205	48	4	8	30	747
57	245	165	250	196	9	3	20	888
58	311	207	220	146	23	3	67	977
59	151	223	157	37	8	4	18	598
60	231	283	212	47	3	8	24	808
61	390	170	216	84	13	3	100	976
62	315	227	211	53	8	3	22	839
63	283	177	271	83	11	4	56	885
64	131	128	190	264	3	1	16	733
65	204	194	197	88	13	5	17	718
66	209	169	170	82	6	3	19	658
67	243	128	195	61	25	3	13	668
68	360	72	171	16	11	1	10	641
69	290	112	315	65	10	3	20	815

Contd....

Polling Station Level Election Results

Winner, Runner-up and 3rd Party Position & Winning Margin According to Polling Stations in Sirsa Assembly in Assembly Election (AE) under Sirsa Parliamentary Constituency in Haryana (2019)

Polling Station Number	Winner Party	Winner Votes (%)	Runner-up Party	Runner-up Votes (%)	Winning Margin Votes (%)	Third Party	Third Party Votes (%)	Other Votes (%)
70	BJP	373 (46.16)	HaLP	220 (27.23)	153 (18.93)	IND (GS)	112 (13.86)	103 (12.75)
71	BJP	189 (41.09)	IND (GS)	114 (24.78)	75 (16.31)	HaLP	101 (21.96)	56 (12.17)
72	BJP	178 (39.73)	IND (GS)	162 (36.16)	16 (3.57)	HaLP	51 (11.38)	57 (12.72)
73	IND (GS)	251 (43.28)	BJP	146 (25.17)	105 (18.11)	HaLP	128 (22.07)	55 (9.48)
74	IND (GS)	283 (56.83)	HaLP	96 (19.28)	187 (37.55)	BJP	66 (13.25)	53 (10.64)
75	IND (GS)	242 (41.02)	BJP	161 (27.29)	81 (13.73)	HaLP	135 (22.88)	52 (8.81)
76	BJP	201 (38.07)	HaLP	133 (25.19)	68 (12.88)	IND (GS)	127 (24.05)	67 (12.69)
77	IND (GS)	318 (57.09)	BJP	123 (22.08)	195 (35.01)	HaLP	81 (14.54)	35 (6.28)
78	IND (GS)	339 (59.89)	BJP	124 (21.91)	215 (37.98)	HaLP	69 (12.19)	34 (6.01)
79	BJP	175 (32.83)	HaLP	159 (29.83)	16 (3)	IND (GS)	158 (29.64)	41 (7.69)
80	IND (GS)	224 (51.38)	HaLP	119 (27.29)	105 (24.09)	BJP	65 (14.91)	28 (6.42)
81	IND (GS)	308 (49.28)	HaLP	162 (25.92)	146 (23.36)	BJP	107 (17.12)	48 (7.68)
82	IND (GS)	244 (56.61)	BJP	96 (22.27)	148 (34.34)	HaLP	52 (12.06)	39 (9.05)
83	IND (GS)	466 (59.06)	HaLP	154 (19.52)	312 (39.54)	BJP	119 (15.08)	50 (6.34)
84	IND (GS)	450 (54.28)	BJP	201 (24.25)	249 (30.03)	HaLP	140 (16.89)	38 (4.58)
85	HaLP	532 (62.22)	IND (GS)	128 (14.97)	404 (47.25)	BJP	106 (12.4)	89 (10.41)
86	HaLP	423 (58.34)	IND (GS)	185 (25.52)	238 (32.82)	BJP	64 (8.83)	53 (7.31)
87	IND (GS)	361 (47.13)	BJP	195 (25.46)	166 (21.67)	HaLP	153 (19.97)	57 (7.44)
88	IND (GS)	348 (40.7)	HaLP	271 (31.7)	77 (9)	BJP	184 (21.52)	52 (6.08)
89	IND (GS)	270 (55.56)	BJP	123 (25.31)	147 (30.25)	HaLP	63 (12.96)	30 (6.17)
90	HaLP	221 (39.82)	IND (GS)	165 (29.73)	56 (10.09)	BJP	111 (20)	58 (10.45)
91	HaLP	214 (38.91)	IND (GS)	191 (34.73)	23 (4.18)	BJP	78 (14.18)	67 (12.18)
92	IND (GS)	253 (39.84)	BJP	216 (34.02)	37 (5.82)	HaLP	115 (18.11)	51 (8.03)
93	IND (GS)	245 (41.81)	BJP	175 (29.86)	70 (11.95)	HaLP	138 (23.55)	28 (4.78)
94	IND (GS)	268 (35.26)	HaLP	265 (34.87)	3 (0.39)	BJP	171 (22.5)	56 (7.37)
95	HaLP	226 (32.71)	BJP	215 (31.11)	11 (1.6)	IND (GS)	154 (22.29)	96 (13.89)
96	HaLP	366 (58.75)	BJP	115 (18.46)	251 (40.29)	IND (GS)	66 (10.59)	76 (12.2)
97	HaLP	315 (52.07)	BJP	164 (27.11)	151 (24.96)	IND (GS)	66 (10.91)	60 (9.92)
98	BJP	258 (37.28)	HaLP	227 (32.8)	31 (4.48)	IND (GS)	89 (12.86)	118 (17.05)
99	HaLP	212 (32.27)	IND (GS)	193 (29.38)	19 (2.89)	BJP	147 (22.37)	105 (15.98)
100	IND (GS)	228 (28.01)	BJP	228 (28.01)	0 (0)	HaLP	223 (27.4)	135 (16.58)
101	HaLP	358 (50.28)	IND (GS)	150 (21.07)	208 (29.21)	BJP	123 (17.28)	81 (11.38)
102	IND (GS)	307 (47.23)	HaLP	232 (35.69)	75 (11.54)	BJP	74 (11.38)	37 (5.69)
103	HaLP	393 (39.18)	IND (GS)	374 (37.29)	19 (1.89)	BJP	143 (14.26)	93 (9.27)
104	IND (GS)	465 (54.26)	HaLP	195 (22.75)	270 (31.51)	BJP	136 (15.87)	61 (7.12)

Contd....

Socio-Economic Amenities - Rural

Access to Education Facilities

Particulars	Number of Villages (% of Population)				
	Available	Not Available	If Not Available (Distance of Nearest Facility)		
			A	B	C
Govt. Primary School	31 (100)	2 (0)	2 (0)	0 (0)	0 (0)
Private Primary School	13 (56)	20 (44)	0 (0)	0 (0)	0 (0)
Govt. Middle School	25 (88)	8 (12)	3 (2)	0 (0)	3 (7)
Private Middle School	11 (49)	22 (51)	1 (1)	0 (0)	0 (0)
Govt. Secondary School	14 (60)	19 (40)	5 (7)	8 (20)	3 (7)
Private Secondary School	7 (34)	26 (66)	1 (1)	0 (0)	0 (0)
Govt. Senior Secondary School	8 (38)	25 (62)	7 (12)	11 (33)	5 (12)
Private Senior Secondary School	1 (10)	32 (90)	2 (4)	0 (0)	0 (0)
Govt. Arts and Science Degree College	0 (0)	33 (100)	3 (3)	7 (24)	19 (55)
Private Arts and Science Degree College	1 (8)	32 (92)	2 (6)	0 (0)	1 (4)
Govt. Engineering College	0 (0)	33 (100)	3 (6)	9 (30)	16 (45)
Private Engineering College	0 (0)	33 (100)	2 (3)	1 (7)	2 (8)
Govt. Medicine College	0 (0)	33 (100)	3 (7)	4 (11)	12 (43)
Private Medicine College	0 (0)	33 (100)	2 (3)	6 (26)	6 (10)
Govt. Management Institute	0 (0)	33 (100)	5 (9)	9 (30)	18 (53)
Private Management Institute	1 (8)	32 (92)	0 (0)	0 (0)	0 (0)
Govt. Polytechnic	0 (0)	33 (100)	3 (6)	10 (37)	16 (50)
Private Polytechnic	1 (3)	32 (97)	3 (3)	0 (0)	0 (0)
Govt. Vocational Training School/ITI	0 (0)	33 (100)	4 (6)	10 (37)	17 (53)
Private Vocational Training School/ITI	0 (0)	33 (100)	1 (3)	0 (0)	1 (0)
Govt. Non Formal Training Centre	0 (0)	33 (100)	3 (6)	10 (37)	17 (53)
Private Non Formal Training Centre	0 (0)	33 (100)	2 (3)	0 (0)	1 (0)
Govt. School For Disabled	0 (0)	33 (100)	5 (9)	10 (37)	18 (53)
Private School For Disabled	0 (0)	33 (100)	0 (0)	0 (0)	0 (0)
Government Others	0 (0)	33 (100)	0 (0)	0 (0)	0 (0)
Private Others	0 (0)	33 (100)	0 (0)	0 (0)	0 (0)

Note : Distance A : Less than 5 km; B : Between 5-10 km; C : 10+ km.; Source : Data Analysis is based on 2011 Census.

DISCLAIMER

The Terms of Use and Disclaimer of Datanet India Private Limited (hereinafter referred to as "Datanet") for use of this analysis report of **Sirsa Assembly Constituency (Sirsa Vidhan Sabha)** :-

1. **Assembly Factbook™** is a Registered Trade Mark owned by Datanet.
2. All the maps are sketched and graphical representation only and have not been drawn to the scale and also not to represent the actual geographical area or boundary of the unit.
3. The data for the aforesaid analysis is based on authentic sources and has been culled from the various publications of Census, CSO and NSSO for district and block level data, various central and state government departments, Central & State Elections Commissions and the concerned Returning Officers' releases, Electoral Rolls, Election results and allied publications, internal assessment, surveys, estimates and analysis. Therefore, certain adjustment of data at micro level may have been done to arrive closer to the macro data.
4. Data have been provided on an "As Is" and "As AVAILABLE" basis
5. The colours shown in the maps or diagram and charts of a particular party, alliance or AC are indicative and do not represent them.
6. This publication which includes maps, sheets, graphs and data would be the property under copyright of Datanet only. The user may use these for its internal study, analysis and research purposes. It's public display, re-selling or any commercial uses by the user are not allowed.
7. Datanet has taken due care and caution in compilation and processing of data and allied information, but does not guarantee the accuracy, adequacy or completeness of any information/analysis and will be not responsible for any errors or omissions or for the results obtained from the use of such information/analysis.
8. All the contents for the publication have been culled from various authentic sources and Datanet reasonably believes such sources to be reliable, but does not make any representations, express or implied as to the accuracy or fitness of use of such information. The information or contents of the information/analysis do not constitute advice and should not be relied upon in making (or refraining from making) any decision. Any reliance placed upon the information provided by Datanet is the sole responsibility and strictly at the user's risk.
9. In no event will Datanet be liable for any damages (including, without limitation, damages for loss of business projects, or loss of profits) arising in contract, tort or otherwise from the use of or inability to use any of its contents, or from any action taken (or refrained from being taken) as a result of using the analysis or any of its contents. Datanet its directors, owners, editors, officials, employees, distributor and agents or any associate will not be liable for any errors in the information contained or any consequences arising from the use of the contents of the provided information/analysis.
10. If any provision of these terms and conditions is held invalid or illegal or unenforceable for any reason by any court of competent jurisdiction, such provision shall be severed and the remainder of provisions of the terms and conditions shall continue in full force and effect as if the Term of Use had been executed with the invalid, illegal or unenforceable provision eliminated.
11. If there are any discrepancies in the information provided, please bring it to attention of Datanet for suitable rectification measures.

Buy Online This Complete Book At
Datanet India eBooks Store

www.indiastatpublications.com

or go directly at

[http://www.indiastatpublications.com/
Assembly_factbook/Haryana/Sirsa/ Sirsa](http://www.indiastatpublications.com/Assembly_factbook/Haryana/Sirsa/Sirsa)

 **india**stat**elections**

ISBN : 978-93-86683-10-6

