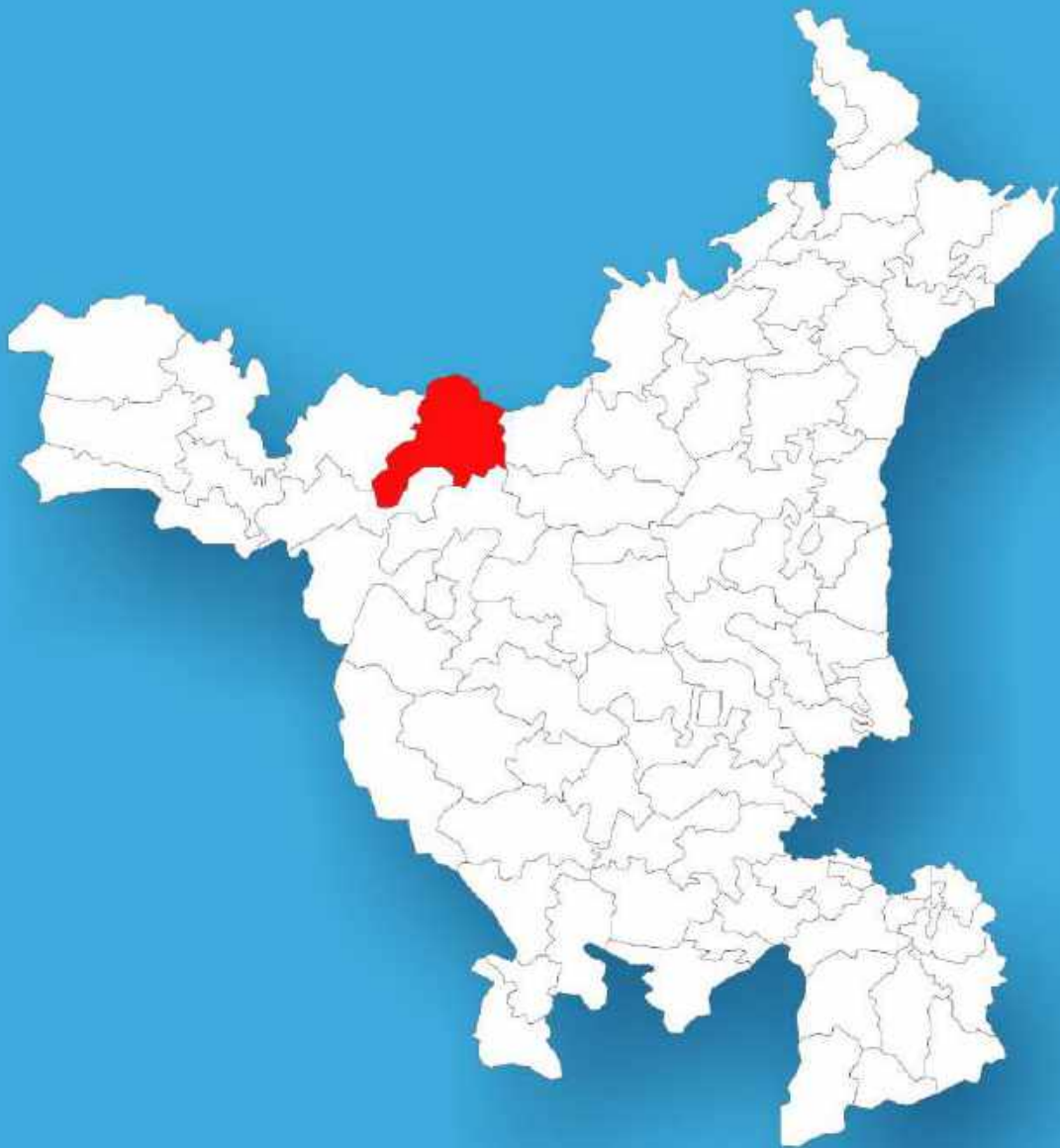




Haryana

# Assembly Factbook™

Tohana Assembly Constituency



Key Electoral Data of Tohana  
Assembly Constituency (Vidhan Sabha)

Haryana  
**Assembly Factbook**<sup>TM</sup>  
Tohana Assembly Constituency



Tohana Vidhan Sabha

## **Editor & Director**

Dr. R.K. Thukral

## **Research Editor**

Dr. Shafeeq Rahman

## **Compiled, Researched and Published by Datanet India Pvt. Ltd.**

D-100, 1st Floor,

Okhla Industrial Area, Phase-I,  
New Delhi- 110020.

Ph.: 91-11- 43580781-84

Email : support@indiastatpublications.com

Website : www.indiastatelections.com

## **Online Book Store :**

www.indiastatpublications.com

**Report No. :** AFB/HR-39-0125

**ISBN :** 978-93-5293-549-9

**First Edition :** January, 2018

**Eighth Updated Edition :** January, 2025

**Price :** Rs. 11500/-

US\$ 310

## **© Datanet India Pvt. Ltd.**

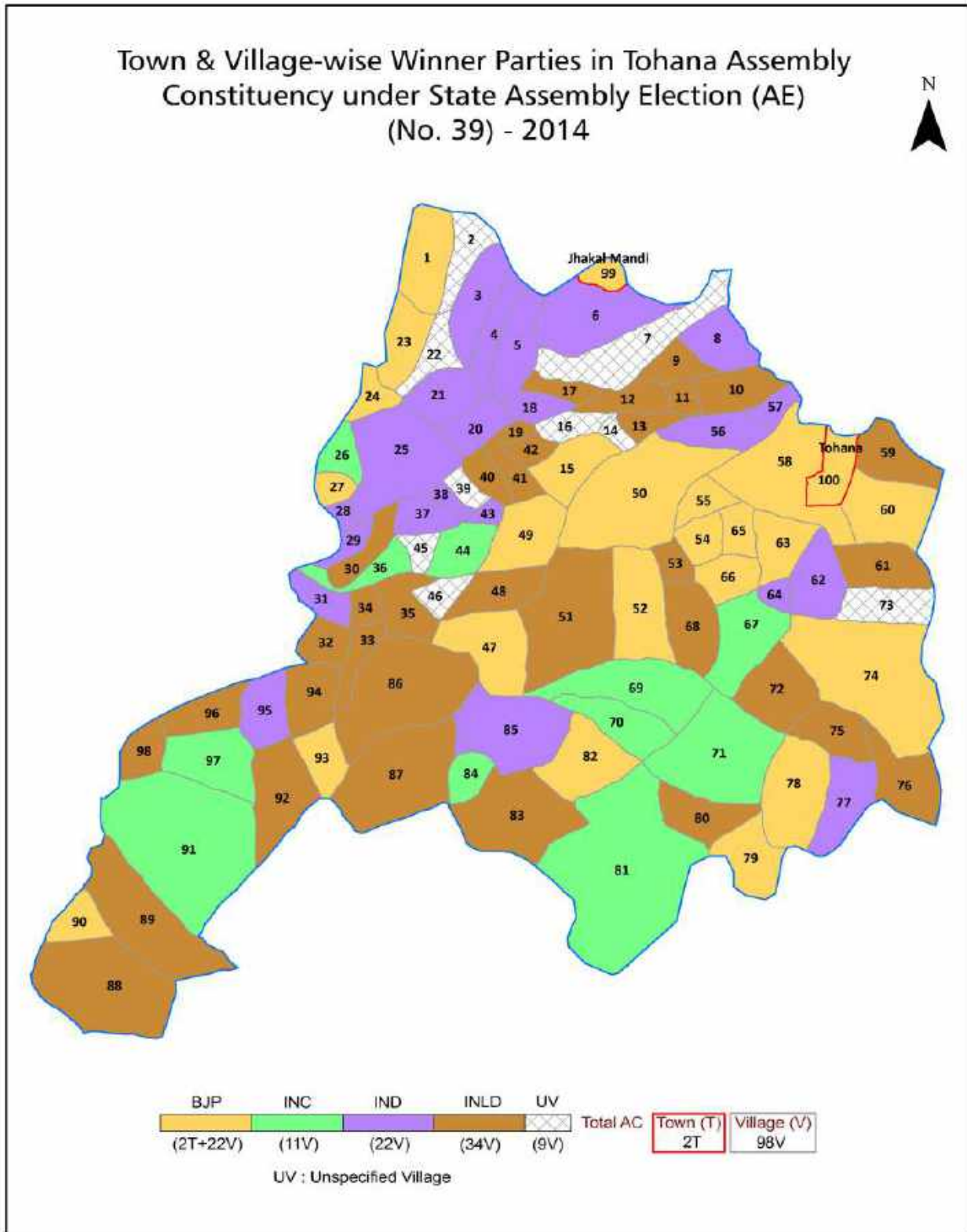
All rights reserved. No part of this book may be reproduced, stored in a retrieval system or transmitted in any form or by any means, mechanical photocopying, photographing, scanning, recording or otherwise without the prior written permission of the publisher. Please refer to Disclaimer at page no. 194 for the use of this publication.

Printed in India

# Contents

No.	Particulars	Page No.
	<b>Introduction</b>	
1	Assembly Constituency - (Vidhan Sabha) at a Glance   Features of Assembly as per Delimitation Commission of India (2008)	1-2
	<b>Location and Political Maps</b>	
2	Location Map   Boundaries of Assembly Constituency - (Vidhan Sabha) in District   Boundaries of Assembly Constituency under Parliamentary Constituency - (Lok Sabha)   Town & Village-wise Winner Parties- 2024-PE, 2024-AE, 2019-PE, 2019-AE, 2014-PE, 2014-AE, 2009-PE and 2009-AE	3-11
	<b>Administrative Setup (2011)</b>	
3	District   Sub-district   Towns   Villages   Inhabited Villages   Uninhabited Villages   Village Panchayat   Intermediate Panchayat	12-17
	<b>Demographics (2011)</b>	
4	Population   Households   Rural/Urban Population   Towns and Villages by Population Size   Sex Ratio (Total & 0-6 Years)   Religious Population   Social Population   Literacy Rate	18-19
	<b>Electoral Features</b>	
5	Important Dates of Last Elections Held   Electors by Gender   Service Electors   Voters   Voters Turnout   Polling Stations & Average Number of Electors per Polling Station   Electors by Age Group   Present Elected Representatives	20-25
	<b>Historical Summary Election Results</b>	
6	Vote Share of Major Parties   Winning Margin (Number & Percentage)   Polarity of Parties   Summary Result of Assembly Segment of Parliamentary Elections 2024, 2019, 2014, 2009, 2004 and 1999   Summary Result of Assembly Elections 2024, 2019, 2014, 2009, 2005, 2000, 1996, 1991, 1987, 1982, 1977, 1972, 1968 and 1967	26-47
	<b>Polling Station Level Election Results</b>	
7	Name and Number of Polling Station 2024-PE, 2024-AE, 2019-PE, 2019-AE, 2014-PE, 2014-AE, 2009-PE and 2009-AE   Polling Station-wise Electors, Voters & Voters Turnout 2024-PE, 2024-AE, 2019-PE, 2019-AE, 2014-PE, 2014-AE, 2009-PE and 2009-AE   Polling Station wise Elections Results 2024-PE, 2024-AE, 2019-PE, 2019-AE, 2014-PE, 2014-AE, 2009-PE and 2009-AE	48-171
	<b>Share of Assembly Constituency</b>	
8	Share of Assembly Constituency - (Vidhan Sabha) in State, District and Parliamentary Constituency - (Lok Sabha)	172
	<b>Socio-Economic Amenities (2011)</b>	
9	Access to Administrative Units   Agricultural, Manufacturing and Industrial Commodities   Demographic Indicators   Education   Health & Manpower   Drinking Water Supply   Sanitation   Entertainment and Recreations Infrastructure   Power   Food Allocation Distribution and Marketing of Agriculture Commodities Infrastructure   Transport and Road Infrastructure   Communication   Banking and Financial Services   Land Use   Irrigation Source	174-188
10	<b>Abbreviation &amp; Sources</b>	190-192
11	<b>Disclaimer</b>	194

Location & Political Map





## Administrative Setup

### List of Village Panchayat & Intermediate Panchayat (Block) Name - 2011

Village Name	Village Panchayat Name	Intermediate Panchayat Name
Akanwali(101)	Akanwali(101)	Tohana
Amani(86)	Amani(86)	Tohana
Badhai Khera(91)	Badhai Khera(91)	Tohana
Balianwala(95)	Balianwala(95)	Tohana
Bawan(72)	Bawan(72)	Bhuna
Bhatoo(71)	Bhatoo(71)	Bhuna
Bhimawala(79)	Bhimawala(79)	Tohana
Bhodi(100)	Bhodi(100)	Tohana
Bhodia Khera(84)	Bhodia Khera(84)	Tohana
Bhunra(79)	Digoi	Bhuna
Bhurtholi(216)	Chandpura	Jakhal
Bosti(69)	Bosti(69)	Bhuna
Budhanpur(201)	Haidarwala	Tohana
Chander Kalan(105)	Chander Kalan(105)	Tohana
Chander Khurd(106)	Chander Khurd(106)	Tohana
Chandpura(111)	Chandpura(111)	Jakhal
Chandrawal(90)	Chandrawal(90)	Bhuna
Chilewal(185)	Chilewal(185)	Tohana
Chitan(77)	Chitan(77)	Uklana
Chuharpur(182)	Chuharpur(182)	Jakhal
Damkora(98)	Damkora(98)	Tohana
Dangra(89)	Dangra(89)	Tohana
Dharsul Kalan(192)	Dharsul Kalan(192)	Tohana
Dharsul Khurd(191)	Dharsul Khurd(191)	Tohana
Dhaultu (78)	Dhaultu (78)	Bhuna
Dher(189)	Dher(189)	Jakhal
Digoi(80)	Digoi(80)	Bhuna
Diwana(190)	Diwana(190)	Jakhal
Dullat(76)	Dullat(76)	Bhuna

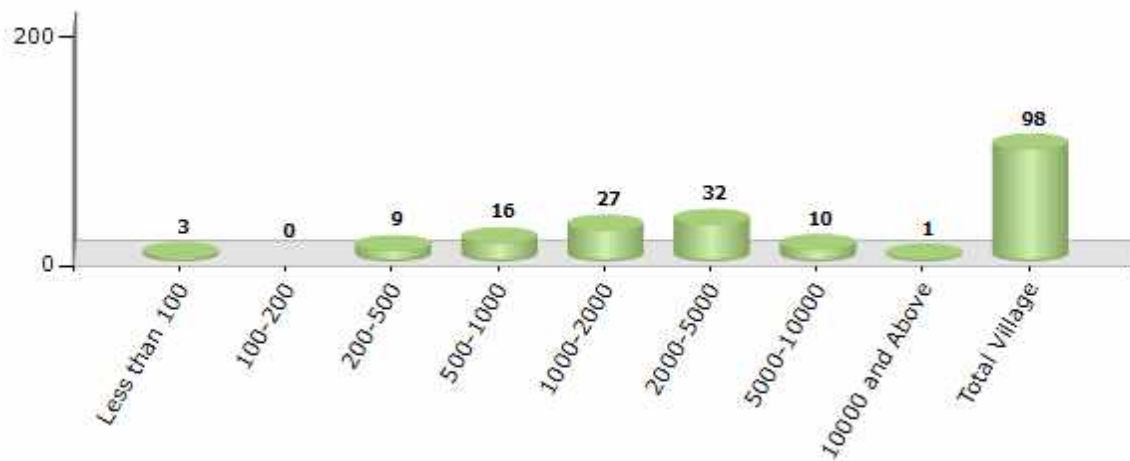
Contd....

**Demographics**

**Number of Villages by Population Size - 2011**

Less than 100	100-200	200-500	500-1000	1000-2000	2000-5000	5000-10000	10000 and Above	Total Village
3	0	9	16	27	32	10	1	98

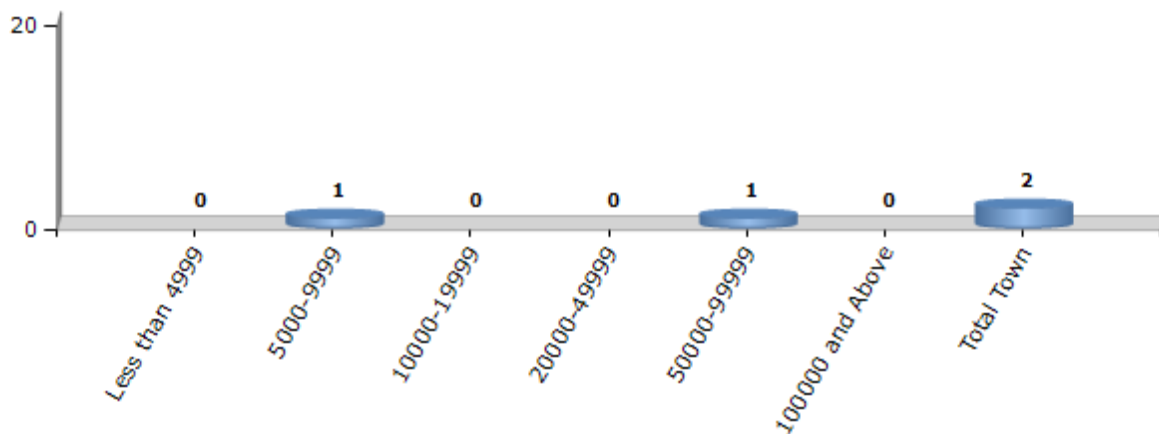
Number of Villages by Population Size - 2011



**Number of Towns by Population Size - 2011**

Less than 4999	5000-9999	10000-19999	20000-49999	50000-99999	100000 and Above	Total Town
0	1	0	0	1	0	2

Number of Towns by Population Size - 2011

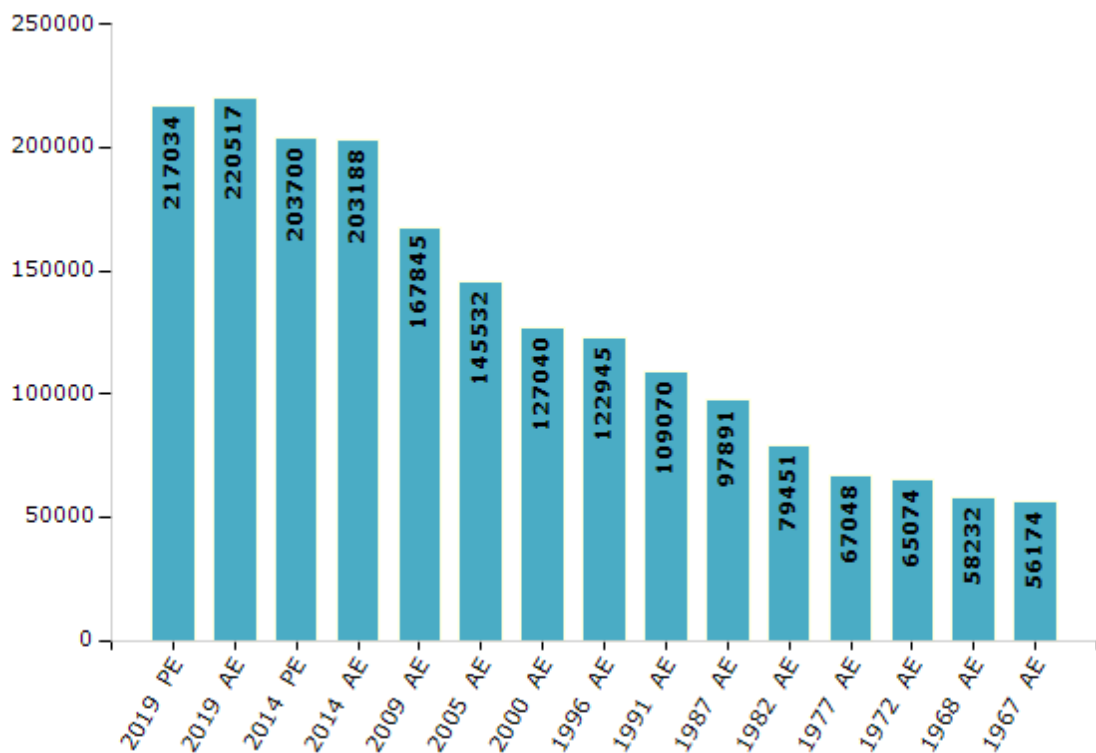


## Electoral Features

### Electors by Male & Female

Year	Male	Female	Others	Total	Year	Male	Female	Others	Total
2019 PE	114827	102207	0	217034	1999 PE	-	-	-	-
2019 AE	116497	104020	0	220517	1996 AE	66115	56830	-	122945
2014 PE	107963	95737	0	203700	1991 AE	58503	50567	-	109070
2014 AE	107186	96002	0	203188	1987 AE	52442	45449	-	97891
2009 PE	-	-	-	-	1982 AE	42687	36764	-	79451
2009 AE	90088	77757	-	167845	1977 AE	36176	30872	-	67048
2005 AE	78035	67497	-	145532	1972 AE	35633	29441	-	65074
2004 PE	-	-	-	-	1968 AE	31804	26428	-	58232
2000 AE	68801	58239	-	127040	1967 AE	-	-	-	56174

Number of Electors



Note : AE : Assembly Election, PE : Assembly Segment of Parliamentary Election



## Historical Summary Election Results

### Summary Result of Assembly Election - 2014

Candidate Name	Party	Votes	Votes %
Subhash Barala	BJP	49462	28.58
Nishan Singh	INLD	42556	24.59
Devender Singh Babli	IND	38282	22.12
Paramvir Singh	INC	33111	19.13
Sunita	IND	1506	0.87
Dharamender Gothwal	BSP	1454	0.84
Ramesh Dulat	HJCBL	1008	0.58
Chand Singh	CPI	869	0.5
Dharampal Gill	IND	600	0.35
Rajinder Kumar (Raju Nayak)	IND	540	0.31
Ashok Kumar Babli	IND	533	0.31
Naresh Kumar	SMBHP	499	0.29
Parmveer	IND	458	0.26
Nishan Singh	IND	368	0.21
Sanjeev Kumar	IND	358	0.21
Major Puri	HaLP	277	0.16
Rajiv Kumar	IND	254	0.15
Subhash	IND	226	0.13
	NOTA	703	0.41

## Polling Station Level Election Results

### Number and Name of Polling Stations (PS) (2019 AE)

Number of Polling Stations	Name of Polling Stations	Number of Polling Stations	Name of Polling Stations
1	Govt. Senior Secondary School, Sidhani	22	Govt. Primary School, Udaypur
2	Govt. Senior Secondary School, Sidhani	23	Govt. Middle School, Purumajra
3	Govt. Senior Secondary School, Sidhani	24	Govt. Middle School, Himmatpura
4	Govt. High School, Sadhanwas	25	Govt. Middle School, Mamupur
5	Govt. High School, Sadhanwas	26	Govt. Middle School, Chuharpur
6	Govt. High School, Sadhanwas	27	Govt. High School, Nathuwal
7	Govt. Middle School, Talwari	28	Govt. High School, Meond Boghanwali
8	Govt. Middle School, Talwara	29	Govt. High School, Meond Boghanwali
9	Govt. Middle School, Talwara	30	Govt. High School, Meond Boghanwali
10	Govt. Primary School, Bajigar Basti, Jakhal	31	Govt. Primary School, Meond Begamwali
11	Govt. Middle School, Village Jakhal	32	Govt. High School, Shakarpura
12	Govt. Primary School, Railway Colony, Jakhal	33	Govt. High School, Shakarpura
13	Govt., Primary School, Railway Colony	34	Govt. High School, Shakarpura
14	Govt. Primary School, Railway Colony, Jakhal	35	Govt. Senior Secondary School, Chandpura
15	Govt. Senior Secondary School, Jakhal Mandi	36	Govt. Senior Secondary School, Chandpura
16	Govt. Senior Secondary School, Jakhal Mandi	37	Govt. Senior Secondary School, Chandpura
17	Office Of Market Committee, Jakhal Mandi	38	Govt. Primary School, Mundalia
18	Govt. Senior Secondary School, Jakhal Mandi	39	Govt. Middle School, Musakhera
19	Govt. Senior Secondary School, Jakhal Mandi	40	Govt. Primary School, Rupanwali
20	Govt. Primary School, Nadel	41	Govt. High School, Karandi
21	Govt. Middle School, Kudni	42	Govt. Girls Middle School, Dharsul Khurd

Contd....

## Polling Station Level Election Results

### Polling Station-wise Votes Secured by Overall Top Five Parties in Tohana Assembly in Assembly Election (AE) under Sirsa Parliamentary Constituency in Haryana (2019)

No. of Polling Station	Winner - Devender Singh Babli (JNJP)	Runner-up - Subhash Barala (BJP)	3rd - Paramvir Singh (INC)	4th - Baljit Boudh (BSP)	5th - Ajay Kumar (AAP)	NOTA	Other	Total Votes Secured
36	474	169	22	0	6	0	47	718
37	445	189	39	0	4	0	29	706
38	352	201	150	3	4	2	36	748
39	600	267	137	2	6	5	39	1056
40	457	241	78	0	5	2	30	813
41	335	270	108	0	8	0	24	745
42	366	176	35	6	1	2	11	597
43	346	131	30	1	1	0	17	526
44	449	294	96	1	5	5	13	863
45	290	253	91	1	4	7	23	669
46	275	181	37	1	12	1	15	522
47	376	107	22	6	1	2	19	533
48	592	184	122	1	11	2	29	941
49	521	230	119	1	4	0	36	911
50	204	260	35	1	0	0	10	510
51	279	168	64	0	4	2	19	536
52	156	276	95	0	0	0	20	547
53	295	411	14	0	0	1	12	733
54	439	158	39	7	2	2	9	656
55	296	246	57	10	4	8	16	637
56	546	244	51	18	7	3	42	911
57	408	464	25	0	9	8	13	927
58	432	283	48	6	6	5	28	808
59	455	279	122	1	13	9	22	901
60	584	271	64	2	4	5	41	971
61	495	327	61	1	3	5	17	909
62	384	326	60	0	4	2	14	790
63	570	255	53	1	9	4	32	924
64	458	410	50	1	7	4	9	939
65	657	328	41	69	5	10	30	1140
66	421	350	72	0	4	5	11	863
67	469	313	114	27	6	4	33	966
68	361	329	104	6	3	5	23	831
69	387	323	109	2	2	6	12	841
70	422	251	138	0	3	4	59	877

Contd....

## Polling Station Level Election Results

### Winner, Runner-up and 3rd Party Position & Winning Margin According to Polling Stations in Tohana Assembly in Assembly Election (AE) under Sirsa Parliamentary Constituency in Haryana (2019)

Polling Station Number	Winner Party	Winner Votes (%)	Runner-up Party	Runner-up Votes (%)	Winning Margin Votes (%)	Third Party	Third Party Votes (%)	Other Votes (%)
71	JNJP	588 (55.06)	BJP	293 (27.43)	295 (27.63)	INC	108 (10.11)	79 (7.4)
72	JNJP	440 (41.55)	INC	279 (26.35)	161 (15.2)	BJP	270 (25.5)	70 (6.61)
73	JNJP	608 (58.18)	BJP	200 (19.14)	408 (39.04)	INC	125 (11.96)	112 (10.72)
74	JNJP	606 (55.39)	BJP	334 (30.53)	272 (24.86)	INC	127 (11.61)	27 (2.47)
75	JNJP	463 (54.34)	BJP	223 (26.17)	240 (28.17)	INC	135 (15.85)	31 (3.64)
76	JNJP	629 (68)	BJP	209 (22.59)	420 (45.41)	INC	58 (6.27)	29 (3.14)
77	JNJP	551 (65.75)	BJP	186 (22.2)	365 (43.55)	INC	48 (5.73)	53 (6.32)
78	JNJP	315 (49.37)	BJP	214 (33.54)	101 (15.83)	INC	90 (14.11)	19 (2.98)
79	JNJP	620 (63.01)	BJP	249 (25.3)	371 (37.71)	INC	56 (5.69)	59 (6)
80	JNJP	473 (54.49)	BJP	260 (29.95)	213 (24.54)	INC	83 (9.56)	52 (5.99)
81	JNJP	422 (64.92)	BJP	182 (28)	240 (36.92)	INC	21 (3.23)	25 (3.85)
82	JNJP	444 (58.04)	BJP	136 (17.78)	308 (40.26)	BSP	129 (16.86)	56 (7.32)
83	JNJP	447 (61.74)	BJP	117 (16.16)	330 (45.58)	BSP	108 (14.92)	52 (7.18)
84	JNJP	269 (63)	BJP	121 (28.34)	148 (34.66)	INC	10 (2.34)	27 (6.32)
85	JNJP	573 (66.17)	BJP	212 (24.48)	361 (41.69)	INC	39 (4.5)	42 (4.85)
86	JNJP	437 (60.53)	BJP	242 (33.52)	195 (27.01)	INC	26 (3.6)	17 (2.35)
87	JNJP	562 (56.26)	BJP	359 (35.94)	203 (20.32)	INC	51 (5.11)	27 (2.7)
88	JNJP	448 (56.07)	BJP	285 (35.67)	163 (20.4)	INC	42 (5.26)	24 (3)
89	JNJP	486 (58.34)	BJP	240 (28.81)	246 (29.53)	INC	72 (8.64)	35 (4.2)
90	JNJP	538 (68.8)	BJP	138 (17.65)	400 (51.15)	INC	40 (5.12)	66 (8.44)
91	JNJP	406 (49.09)	BJP	253 (30.59)	153 (18.5)	INC	74 (8.95)	94 (11.37)
92	JNJP	609 (59.76)	BJP	276 (27.09)	333 (32.67)	BSP	47 (4.61)	87 (8.54)
93	JNJP	527 (62.81)	BJP	194 (23.12)	333 (39.69)	INC	62 (7.39)	56 (6.67)
94	JNJP	414 (63.59)	BJP	156 (23.96)	258 (39.63)	INC	35 (5.38)	46 (7.07)
95	JNJP	499 (71.59)	BJP	90 (12.91)	409 (58.68)	BSP	61 (8.75)	47 (6.74)
96	JNJP	496 (51.94)	BJP	245 (25.65)	251 (26.29)	INC	109 (11.41)	105 (10.99)
97	JNJP	634 (58.6)	BJP	271 (25.05)	363 (33.55)	INC	80 (7.39)	97 (8.96)
98	JNJP	702 (61.58)	BJP	333 (29.21)	369 (32.37)	INC	55 (4.82)	50 (4.39)
99	JNJP	495 (52.77)	BJP	264 (28.14)	231 (24.63)	INC	110 (11.73)	69 (7.36)
100	JNJP	667 (70.06)	BJP	205 (21.53)	462 (48.53)	INC	36 (3.78)	44 (4.62)
101	JNJP	628 (62.99)	BJP	254 (25.48)	374 (37.51)	BSP	52 (5.22)	63 (6.32)
102	JNJP	454 (58.73)	BJP	212 (27.43)	242 (31.3)	INC	54 (6.99)	53 (6.86)
103	JNJP	238 (42.58)	BJP	220 (39.36)	18 (3.22)	INC	65 (11.63)	36 (6.44)
104	JNJP	548 (65.01)	BJP	194 (23.01)	354 (42)	INC	36 (4.27)	65 (7.71)
105	JNJP	362 (69.48)	BJP	115 (22.07)	247 (47.41)	INC	32 (6.14)	12 (2.3)

Contd....

## Socio-Economic Amenities - Rural

### Access to Education Facilities

Particulars	Number of Villages (% of Population)				
	Available	Not Available	If Not Available (Distance of Nearest Facility)		
			A	B	C
Govt. Primary School	93 (100)	5 (0)	4 (0)	1 (0)	0 (0)
Private Primary School	29 (38)	69 (62)	0 (0)	0 (0)	0 (0)
Govt. Middle School	71 (92)	27 (8)	21 (6)	3 (1)	2 (1)
Private Middle School	23 (32)	75 (68)	0 (0)	0 (0)	0 (0)
Govt. Secondary School	45 (75)	53 (25)	34 (16)	13 (7)	3 (1)
Private Secondary School	13 (18)	85 (82)	0 (0)	0 (0)	0 (0)
Govt. Senior Secondary School	18 (40)	80 (60)	34 (21)	32 (30)	11 (7)
Private Senior Secondary School	5 (4)	93 (96)	0 (0)	0 (0)	0 (0)
Govt. Arts and Science Degree College	0 (0)	98 (100)	5 (4)	25 (20)	63 (71)
Private Arts and Science Degree College	0 (0)	98 (100)	0 (0)	2 (2)	3 (2)
Govt. Engineering College	0 (0)	98 (100)	0 (0)	0 (0)	17 (20)
Private Engineering College	0 (0)	98 (100)	4 (4)	26 (24)	51 (52)
Govt. Medicine College	0 (0)	98 (100)	0 (0)	1 (1)	94 (96)
Private Medicine College	0 (0)	98 (100)	0 (0)	1 (0)	2 (2)
Govt. Management Institute	0 (0)	98 (100)	0 (0)	3 (2)	17 (21)
Private Management Institute	0 (0)	98 (100)	5 (4)	23 (18)	50 (55)
Govt. Polytechnic	0 (0)	98 (100)	2 (2)	7 (10)	9 (12)
Private Polytechnic	2 (1)	96 (99)	5 (8)	25 (21)	48 (45)
Govt. Vocational Training School/ITI	0 (0)	98 (100)	3 (3)	31 (35)	55 (54)
Private Vocational Training School/ITI	3 (3)	95 (97)	4 (3)	1 (1)	1 (2)
Govt. Non Formal Training Centre	0 (0)	98 (100)	1 (0)	6 (4)	20 (20)
Private Non Formal Training Centre	0 (0)	98 (100)	6 (4)	18 (16)	47 (54)
Govt. School For Disabled	0 (0)	98 (100)	0 (0)	1 (1)	97 (99)
Private School For Disabled	0 (0)	98 (100)	0 (0)	0 (0)	0 (0)
Government Others	0 (0)	98 (100)	0 (0)	0 (0)	0 (0)
Private Others	0 (0)	98 (100)	0 (0)	0 (0)	0 (0)

Note : Distance A : Less than 5 km; B : Between 5-10 km; C : 10+ km.; Source : Data Analysis is based on 2011 Census.

## DISCLAIMER

The Terms of Use and Disclaimer of Datanet India Private Limited (hereinafter referred to as "Datanet") for use of this analysis report of **Tohana Assembly Constituency (Tohana Vidhan Sabha) :-**

1. **Assembly Factbook™** is a Registered Trade Mark owned by Datanet.
2. All the maps are sketched and graphical representation only and have not been drawn to the scale and also not to represent the actual geographical area or boundary of the unit.
3. The data for the aforesaid analysis is based on authentic sources and has been culled from the various publications of Census, CSO and NSSO for district and block level data, various central and state government departments, Central & State Elections Commissions and the concerned Returning Officers' releases, Electoral Rolls, Election results and allied publications, internal assessment, surveys, estimates and analysis. Therefore, certain adjustment of data at micro level may have been done to arrive closer to the macro data.
4. Data have been provided on an "As Is" and "As AVAILABLE" basis
5. The colours shown in the maps or diagram and charts of a particular party, alliance or AC are indicative and do not represent them.
6. This publication which includes maps, sheets, graphs and data would be the property under copyright of Datanet only. The user may use these for its internal study, analysis and research purposes. It's public display, re-selling or any commercial uses by the user are not allowed.
7. Datanet has taken due care and caution in compilation and processing of data and allied information, but does not guarantee the accuracy, adequacy or completeness of any information/analysis and will be not responsible for any errors or omissions or for the results obtained from the use of such information/analysis.
8. All the contents for the publication have been culled from various authentic sources and Datanet reasonably believes such sources to be reliable, but does not make any representations, express or implied as to the accuracy or fitness of use of such information. The information or contents of the information/analysis do not constitute advice and should not be relied upon in making (or refraining from making) any decision. Any reliance placed upon the information provided by Datanet is the sole responsibility and strictly at the user's risk.
9. In no event will Datanet be liable for any damages (including, without limitation, damages for loss of business projects, or loss of profits) arising in contract, tort or otherwise from the use of or inability to use any of its contents, or from any action taken (or refrained from being taken) as a result of using the analysis or any of its contents. Datanet its directors, owners, editors, officials, employees, distributor and agents or any associate will not be liable for any errors in the information contained or any consequences arising from the use of the contents of the provided information/analysis.
10. If any provision of these terms and conditions is held invalid or illegal or unenforceable for any reason by any court of competent jurisdiction, such provision shall be severed and the remainder of provisions of the terms and conditions shall continue in full force and effect as if the Term of Use had been executed with the invalid, illegal or unenforceable provision eliminated.
11. If there are any discrepancies in the information provided, please bring it to attention of Datanet for suitable rectification measures.



Buy Online This Complete Book At  
**Datanet India eBooks Store**

[www.indiastatpublications.com](http://www.indiastatpublications.com)

or go directly at

[http://www.indiastatpublications.com/  
Assembly\\_factbook/Haryana/Sirsa/Tohana](http://www.indiastatpublications.com/Assembly_factbook/Haryana/Sirsa/Tohana)

 **india**stat**elections**

ISBN : 978-93-5293-549-9

