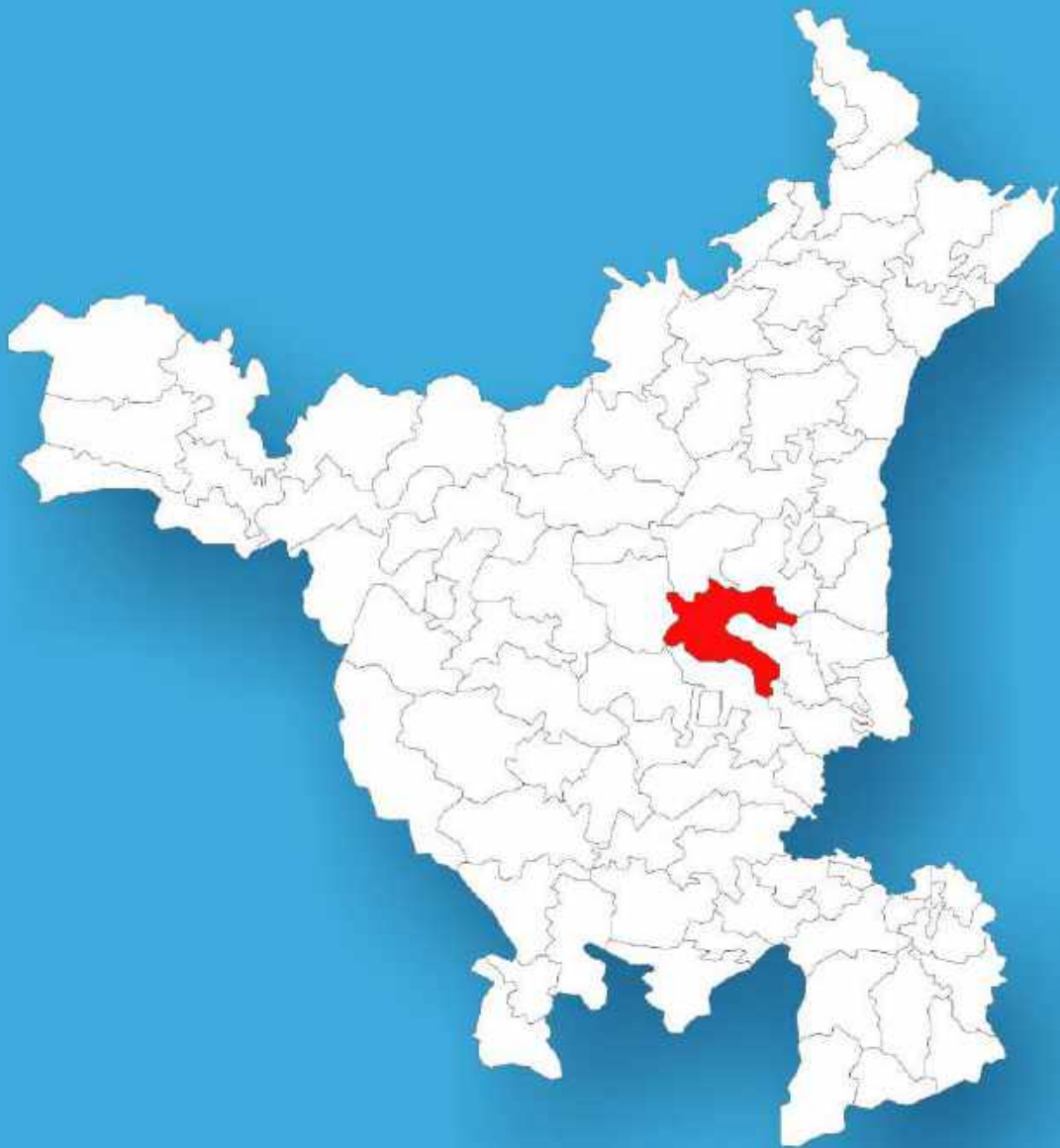




Haryana

Assembly Factbook™

Baroda Assembly Constituency



Key Electoral Data of Baroda
Assembly Constituency (Vidhan Sabha)

Haryana
Assembly FactbookTM
Baroda Assembly Constituency



Baroda Vidhan Sabha

Editor & Director

Dr. R.K. Thukral

Research Editor

Dr. Shafeeq Rahman

Compiled, Researched and Published by Datanet India Pvt. Ltd.

D-100, 1st Floor,

Okhla Industrial Area, Phase-I,
New Delhi- 110020.

Ph.: 91-11- 43580781-84

Email : support@indiastatpublications.com

Website : www.indiastatelections.com

Online Book Store :

www.indiastatpublications.com

Report No. : AFB/HR-33-0125

ISBN : 978-93-5293-477-5

First Edition : January, 2018

Eighth Updated Edition : January, 2025

Price : Rs. 11500/-

US\$ 310

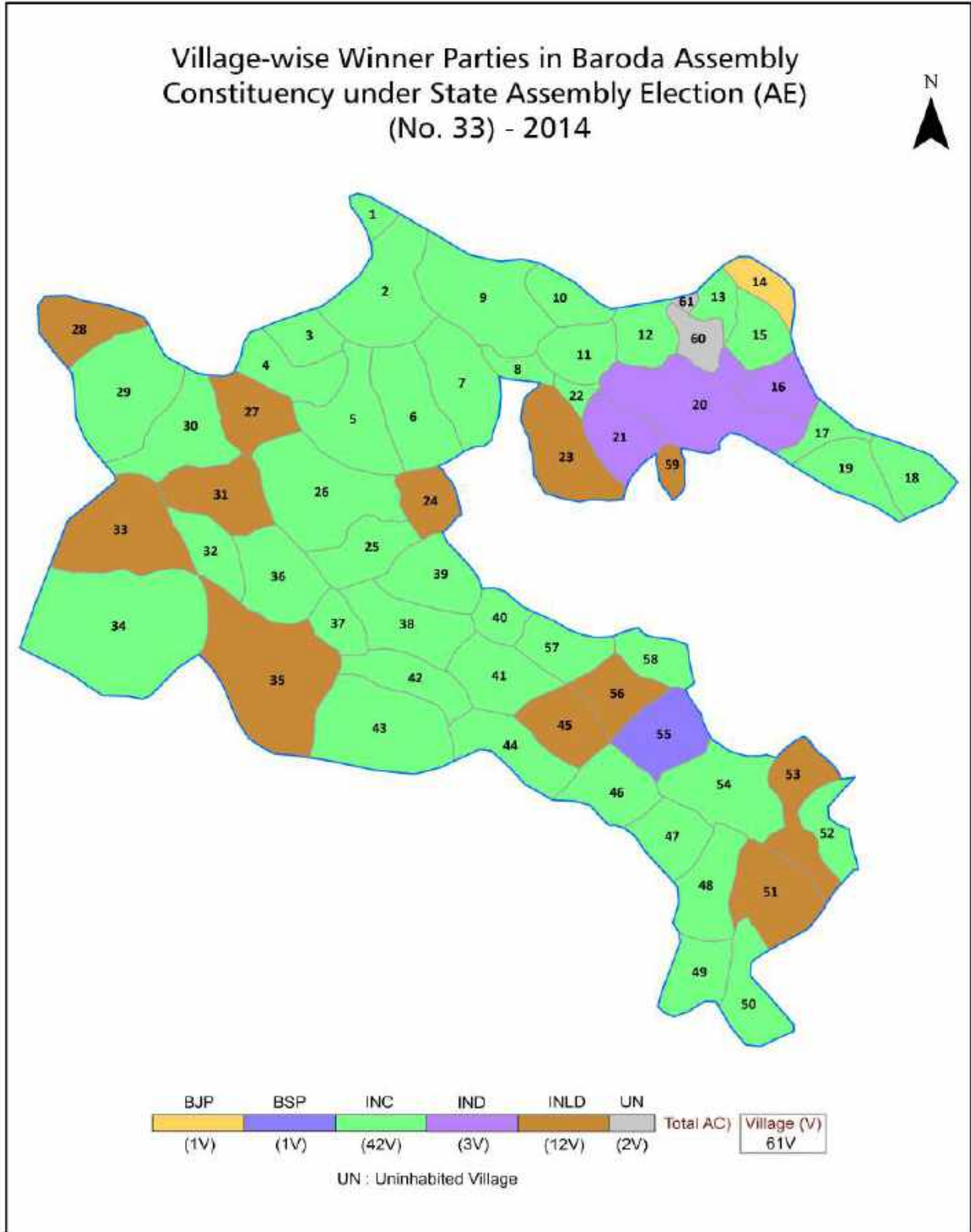
© Datanet India Pvt. Ltd.

All rights reserved. No part of this book may be reproduced, stored in a retrieval system or transmitted in any form or by any means, mechanical photocopying, photographing, scanning, recording or otherwise without the prior written permission of the publisher. Please refer to Disclaimer at page no. 166 for the use of this publication.

Printed in India

No.	Particulars	Page No.
	Introduction	
1	Assembly Constituency at a Glance Features of Assembly as per Delimitation Commission of India (2008)	1-2
	Location and Political Maps	
2	Location Map Boundaries of Assembly Constituency- (Vidhan Sabha) in District Boundaries of Assembly Constituency under Parliamentary Constituency- (Lok Sabha) Village-wise Winner Parties- 2024-PE, 2024-AE, 2019-PE, 2014-PE, 2014-AE, 2009-PE and 2009-AE	3-11
	Administrative Setup (2011)	
3	District Sub-district Towns Villages Inhabited Villages Uninhabited Villages Village Panchayat Intermediate Panchayat	12-16
	Demographics (2011)	
4	Population Households Rural/Urban Population Villages by Population Size Sex Ratio (Total & 0-6 Years) Religious Population Social Population Literacy Rate	17-18
	Electoral Features	
5	Important Dates of Last Elections Held Electors by Gender Service Electors Voters Voters Turnout Polling Stations & Average Number of Electors per Polling Station Electors by Age Group Present Elected Representatives	19-24
	Historical Summary Election Results	
6	Vote Share of Major Parties Winning Margin (Number & Percentage) Polarity of Parties Summary Result of Assembly Segment of Parliamentary Elections 2024, 2019, 2014, 2009, 2004 and 1999 Summary Result of Assembly Elections 2024, 2019, 2014, 2009, 2005, 2000, 1996, 1991, 1987, 1982, 1977, 1972, 1968 and 1967	25-46
	Polling Station Level Election Results	
7	Name and Number of Polling Station 2024-PE, 2024-AE, 2019-PE, 2014-PE, 2014-AE, 2009-PE and 2009-AE Polling Station-wise Electors, Voters & Voters Turnout 2024-PE, 2024-AE, 2019-PE, 2014-PE, 2014-AE, 2009-PE and 2009-AE Polling Station wise Elections Results 2024-PE, 2024-AE, 2019-PE, 2014-PE, 2014-AE, 2009-PE and 2009-AE	47-143
	Share of Assembly Constituency	
8	Share of Assembly Constituency- (Vidhan Sabha) in State, District and Parliamentary Constituency- (Lok Sabha)	144
	Socio-Economic Amenities (2011)	
9	Access to Administrative Units Agricultural, Manufacturing and Industrial Commodities Demographic Indicators Education Health & Manpower Drinking Water Supply Sanitation Entertainment and Recreations Infrastructure Power Food Allocation Distribution and Marketing of Agriculture Commodities Infrastructure Transport and Road Infrastructure Communication Banking and Financial Services Land Use Irrigation Source	146-160
10	Abbreviation & Sources	162-164
11	Disclaimer	166

Location & Political Map



Administrative Setup

List of Village Panchayat & Intermediate Panchayat (Block) Name - 2011

Village Name	Village Panchayat Name	Intermediate Panchayat Name
Aanwali (71)	Aanwali	Gohana
Ahmadpur Majra (27)	Ahmadpur Majra (27)	Mundlana
Ahulana (10)	Ahulana	Kathura
Bali (80)	Bali	Gohana
Banwasa (13)	Banwasa	Kathura
Baroda Mor (12)	Baroda Mor	Mundlana
Baroda Thuthan (11)	Baroda Thuthan	Mundlana
Bhadaulti Khas (49)	Bhadaulti Khas	Mundlana
Bhainswal Kalan Bawala (67)	Bhainswal Kalan Bawala	Gohana
Bhainswal Kalan Mithan (68)	Bhainswal Kalan Mithan	Gohana
Bhainswan Khurd (83)	Bhainswan Khurd	Kathura
Bhanderi (8)	Bhanderi	Kathura
Bhawar (2)	Bhawar	Kathura
Bichpari (22)	Bichpari (22)	Mundlana
Bilbilan (72)	Bilbilan	Gohana
Busana (46)	Busana	Mundlana
Butana Khetlan (20)	Butana Khetlan (20)	Mundlana
Butana Kundu (21)	Butana Kundu (21)	Mundlana
Chhapra (6)	Chhapra	Kathura
Chhatera (25)	Chhatera	Mundlana
Chhichhrana (88)	Chhichhrana	Kathura
Chirana (52)	Chirana	Mundlana
Dhanana Aladadpur (5)	Dhananaaladadpur	Kathura
Dhurana (51)	Dhurana	Mundlana
Gangana (19)	Gangana (19)	Mundlana
Gharwal (3)	Gharwal	Kathura
Giwana (74)	Giwana	Gohana
Issapur Kheri (16)	Issapur Kheri (16)	Mundlana
Jagsi (23)	Jafsi	Mundlana

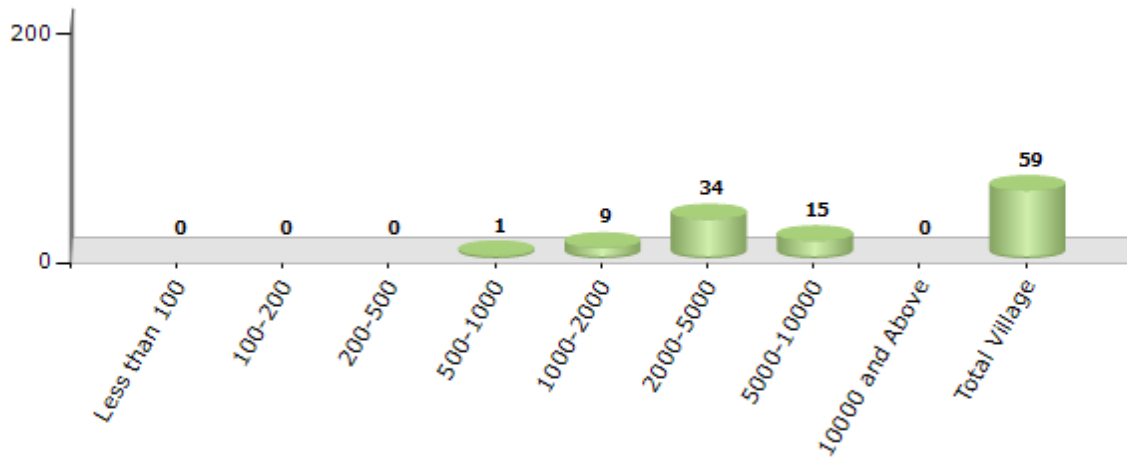
Contd....

Demographics

Number of Villages by Population Size - 2011

Less than 100	100-200	200-500	500-1000	1000-2000	2000-5000	5000-10000	10000 and Above	Total Village
0	0	0	1	9	34	15	0	59

Number of Villages by Population Size - 2011



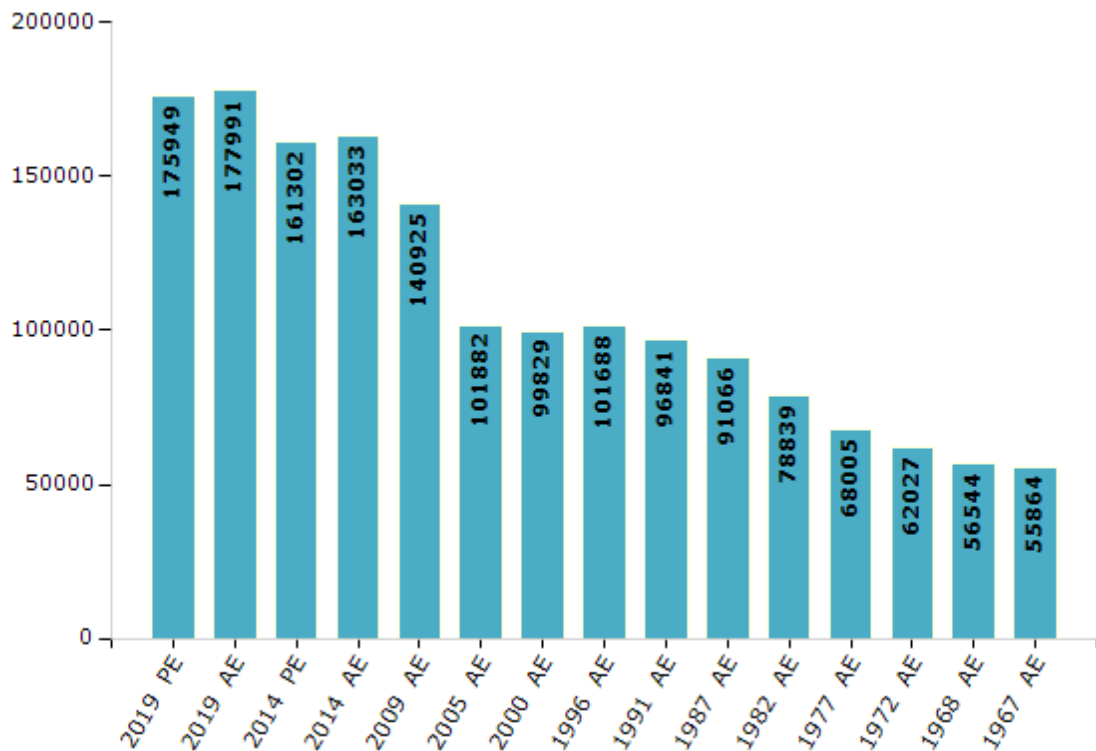
Electoral Features

Electors by Male & Female

Year	Male	Female	Others	Total
2019 PE	97652	78297	0	175949
2019 AE	98585	79406	0	177991
2014 PE	90556	70746	0	161302
2014 AE	91357	71676	0	163033
2009 PE	-	-	-	-
2009 AE	79078	61847	-	140925
2005 AE	56512	45370	-	101882
2004 PE	-	-	-	-
2000 AE	55766	44063	-	99829

Year	Male	Female	Others	Total
1999 PE	-	-	-	-
1996 AE	56691	44997	-	101688
1991 AE	53429	43412	-	96841
1987 AE	49460	41606	-	91066
1982 AE	42666	36173	-	78839
1977 AE	35925	32080	-	68005
1972 AE	32535	29492	-	62027
1968 AE	29551	26993	-	56544
1967 AE	-	-	-	55864

Number of Electors



Note : AE : Assembly Election, PE : Assembly Segment of Parliamentary Election

Historical Summary Election Results

Summary Result of Assembly Election - 2014

Candidate Name	Party	Votes	Votes %
Sri Krishan	INC	50530	41.93
Dr. Kapoor Singh Narwal	INLD	45347	37.63
Baljit Singh Malik	BJP	8698	7.22
Surender	IND	7525	6.24
Devender Singh	BSP	3255	2.7
Jorawar Singh	HJCPV	1126	0.93
Sant Ram	IND	569	0.47
Parveen Malik	IND	567	0.47
Inder Singh Sehwat	IND	556	0.46
Ramesh Chander	HaLP	532	0.44
Rajesh	IND	524	0.43
Kuldeep Singh	kajp	444	0.37
Satish	IND	143	0.12
Satyanarayan	IND	134	0.11
Dharampal	IND	84	0.07
Anil Kumar	IND	76	0.06
Krishan Kumar	IND	41	0.03
	NOTA	358	0.3

Polling Station Level Election Results

Number and Name of Polling Stations (PS) (2014 AE)

Number of Polling Stations	Name of Polling Stations	Number of Polling Stations	Name of Polling Stations
1	Govt. Middle School, Ranakheri	22	Govt. Senior Secondary School, Shamri (Purvi Room)
2	Govt. Senior Secondary School, Jagsi (Uttari Part)	23	Govt. Senior Secondary School, Shamri (Paschimi Room)
3	Govt. Senior Secondary School, Jagsi (Middle Room)	24	Ramsarup Putra Mairan ke Makan Ke Pas, Schedule Caste ki Chopal, Shamri Shishan
4	Govt. Senior Secondary School, Jagsi (Middle Room)	25	Ramsarup Senior Secondary School, Shamri (Uttari Room)
5	Govt. Senior Secondary School, Jagsi (Uttari Room)	26	Ramsarup Senior Secondary School, Shamri (Middle Room)
6	Govt. Senior Secondary School, Jagsi (South Middle Room)	27	Dulichand Putra Mange ke Makan ke Pas, Schedule Caste, Shamri Buran
7	Jay Bhagwan Putra Dharma ke Ghar ke Samne, Schedule Caste, Jagsi	28	Govt. Senior Secondary School, Shamri (South Room)
8	Govt. Middle School, Matand	29	Balbir Putra Ratna ke Makan ke Pas, Schedule Caste ke Chopal, Shamri Lochap Baraina
9	Govt. High School, Chhatehra (Uttari Room)	30	Govt. High School, Mundlana (Uttari Room)
10	Govt. High School, Chhatehra (South Room)	31	Balwan Putra Dhanpat Ke Makan ke Pas, Schedule Caste ki Chopal, Mundlana
11	Govt. Primary School, Bharothi Khas	32	Govt. High School, Mundlana (Middle Room)
12	Govt. High School, Jawahra (Uttari Room)	33	Govt. High School, Mundlana (South Room)
13	Govt. High School, Jawahra (South Room)	34	Govt. Girls High School, Mundlana
14	Govt. High School, Durana (Uttari Room)	35	Ratna Putra Hardewa ke Makan ke Pas, Schedule Caste ki Chopal, Mundlana
15	Govt. High School, Durana (South Room)	36	Govt. Primary School, Kailana Taluka Mahmudpur (Ramgarh)
16	Govt. High School, Busana (Uttari Room)	37	Govt. Senior School, Mahmurpur (Uttari Room)
17	Govt. High School, Busana (South Room)	38	Govt. Senior School, Mahmurpur (Middle Room)
18	Govt. Senior Secondary School, Chirana (Uttari Room)	39	Govt. Senior School, Mahmurpur (South Room)
19	Santa Putra Diya Ke Makan ke Pas, Schedule Caste ki Chopal, Chirana	40	Udaisingh Putra Tarachand ke Makan ke Pas, Schedule Caste ki Chopal, Mahmudpur
20	Govt. Senior Secondary School, Chirana (South Room)	41	Govt. High School, Sargarh
21	Baru Putra ghasi ke Makan ke Pas, Schedule Caste Ki Chopal, Chirana	42	Govt. High School, Siwanka (Uttari Room)

Contd....

Polling Station Level Election Results

Polling Station-wise Votes Secured by Overall Top Five Parties in Baroda Assembly in Assembly Election (AE) under Sonipat Parliamentary Constituency in Haryana (2014)

No. of Polling Station	Winner - Sri Krishan (INC)	Runner-up - Dr. Kapoor Singh Narwal (INLD)	3rd - Baljit Singh Malik (BJP)	4th - Surender (IND)	5th - Devender Singh (BSP)	NOTA	Other	Total Votes Secured
36	120	167	35	25	0	1	8	356
37	387	507	60	28	4	4	46	1036
38	254	479	31	80	0	0	21	865
39	352	389	45	46	6	6	39	883
40	138	254	19	3	33	0	11	458
41	43	49	9	987	0	13	8	1109
42	343	238	28	40	1	4	27	681
43	224	262	28	28	1	1	25	569
44	232	102	23	25	47	2	350	781
45	388	208	85	14	5	1	86	787
46	89	79	45	2	6	0	16	237
47	383	296	92	13	44	2	46	876
48	359	364	53	36	5	0	35	852
49	25	30	5	0	1	0	2	63
50	33	97	12	5	48	1	0	196
51	492	425	50	27	17	3	22	1036
52	26	68	0	1	85	0	6	186
53	422	322	15	18	43	0	37	857
54	453	215	14	2	14	0	71	769
55	317	428	29	12	2	1	11	800
56	286	285	90	15	5	2	25	708
57	251	317	42	16	0	2	122	750
58	183	51	40	4	45	0	8	331
59	380	280	51	31	14	3	20	779
60	304	334	40	7	1	0	13	699
61	566	250	25	16	1	4	18	880
62	130	84	7	2	52	1	9	285
63	57	34	6	1	59	1	4	162
64	433	419	13	14	0	1	5	885
65	503	141	19	2	4	1	48	718
66	587	277	25	11	1	2	40	943
67	462	367	44	12	5	2	30	922
68	152	63	21	0	34	0	13	283
69	132	41	9	0	3	2	18	205
70	633	203	24	14	0	3	41	918

Contd....

Polling Station Level Election Results

Winner, Runner-up and 3rd Party Position & Winning Margin According to Polling Stations in Baroda Assembly in Assembly Election (AE) under Sonipat Parliamentary Constituency in Haryana (2014)

Polling Station Number	Winner Party	Winner Votes (%)	Runner-up Party	Runner-up Votes (%)	Winning Margin Votes (%)	Third Party	Third Party Votes (%)	Other Votes (%)
71	INLD	64 (28.7)	BSP	46 (20.63)	18 (8.07)	INC	45 (20.18)	68 (30.49)
72	INLD	349 (47.61)	INC	324 (44.2)	25 (3.41)	BJP	37 (5.05)	23 (3.14)
73	INLD	233 (43.71)	INC	231 (43.34)	2 (0.37)	HJCPV	34 (6.38)	35 (6.57)
74	INLD	110 (34.7)	INC	74 (23.34)	36 (11.36)	BSP	61 (19.24)	72 (22.71)
75	INLD	595 (69.43)	INC	209 (24.39)	386 (45.04)	BJP	25 (2.92)	28 (3.27)
76	INLD	149 (49.01)	INC	81 (26.64)	68 (22.37)	BJP	25 (8.22)	49 (16.12)
77	INLD	443 (48.2)	INC	344 (37.43)	99 (10.77)	BJP	67 (7.29)	65 (7.07)
78	INLD	460 (55.09)	INC	227 (27.19)	233 (27.9)	BJP	105 (12.57)	43 (5.15)
79	INLD	137 (79.19)	INC	21 (12.14)	116 (67.05)	BJP	8 (4.62)	7 (4.05)
80	INLD	504 (50.6)	INC	393 (39.46)	111 (11.14)	BJP	27 (2.71)	72 (7.23)
81	INLD	493 (49.15)	INC	286 (28.51)	207 (20.64)	BSP	88 (8.77)	136 (13.56)
82	INLD	425 (45.55)	INC	368 (39.44)	57 (6.11)	BSP	65 (6.97)	75 (8.04)
83	INC	440 (47.21)	INLD	435 (46.67)	5 (0.54)	BJP	28 (3)	29 (3.11)
84	INC	476 (59.87)	INLD	248 (31.19)	228 (28.68)	BJP	24 (3.02)	47 (5.91)
85	INC	448 (54.83)	INLD	300 (36.72)	148 (18.11)	BJP	28 (3.43)	41 (5.02)
86	INC	370 (59.39)	INLD	178 (28.57)	192 (30.82)	BJP	26 (4.17)	49 (7.87)
87	INC	87 (36.1)	INLD	66 (27.39)	21 (8.71)	BSP	49 (20.33)	39 (16.18)
88	INC	108 (63.53)	INLD	50 (29.41)	58 (34.12)	IND (RJ)	4 (2.35)	8 (4.71)
89	INC	489 (54.45)	INLD	249 (27.73)	240 (26.72)	BJP	56 (6.24)	104 (11.58)
90	INC	83 (46.63)	INLD	49 (27.53)	34 (19.1)	BSP	38 (21.35)	8 (4.49)
91	INC	417 (49.76)	INLD	296 (35.32)	121 (14.44)	BJP	69 (8.23)	56 (6.68)
92	INC	341 (49.21)	INLD	245 (35.35)	96 (13.86)	BJP	49 (7.07)	58 (8.37)
93	INC	85 (48.3)	INLD	73 (41.48)	12 (6.82)	IND (S)	4 (2.27)	14 (7.95)
94	INLD	277 (56.76)	INC	175 (35.86)	102 (20.9)	IND (S)	24 (4.92)	12 (2.46)
95	INLD	305 (54.76)	INC	178 (31.96)	127 (22.8)	BJP	30 (5.39)	44 (7.9)
96	INC	408 (50.25)	INLD	359 (44.21)	49 (6.04)	BJP	21 (2.59)	24 (2.96)
97	INC	64 (44.14)	INLD	61 (42.07)	3 (2.07)	BJP	11 (7.59)	9 (6.21)
98	INC	454 (56.61)	INLD	289 (36.03)	165 (20.58)	BJP	26 (3.24)	33 (4.11)
99	INC	472 (48.46)	INLD	428 (43.94)	44 (4.52)	BJP	30 (3.08)	44 (4.52)
100	INLD	125 (52.08)	INC	79 (32.92)	46 (19.16)	BJP	28 (11.67)	8 (3.33)
101	INLD	78 (40.41)	INC	70 (36.27)	8 (4.14)	BSP	25 (12.95)	20 (10.36)
102	INC	344 (48.11)	INLD	317 (44.34)	27 (3.77)	BJP	14 (1.96)	40 (5.59)
103	INLD	57 (41.61)	INC	35 (25.55)	22 (16.06)	BJP	35 (25.55)	10 (7.3)
104	INC	497 (55.53)	INLD	289 (32.29)	208 (23.24)	BJP	47 (5.25)	62 (6.93)
105	INC	476 (52.83)	INLD	321 (35.63)	155 (17.2)	BJP	33 (3.66)	71 (7.88)

Contd....

Socio-Economic Amenities - Rural

Access to Education Facilities

Particulars	Number of Villages (% of Population)				
	Available	Not Available	If Not Available (Distance of Nearest Facility)		
			A	B	C
Govt. Primary School	59 (100)	0 (0)	0 (0)	0 (0)	0 (0)
Private Primary School	48 (88)	11 (12)	0 (0)	0 (0)	0 (0)
Govt. Middle School	57 (99)	2 (1)	1 (1)	0 (0)	0 (0)
Private Middle School	29 (53)	30 (47)	0 (0)	1 (0)	0 (0)
Govt. Secondary School	53 (97)	6 (3)	2 (1)	0 (0)	2 (1)
Private Secondary School	21 (40)	38 (60)	0 (0)	1 (0)	0 (0)
Govt. Senior Secondary School	36 (75)	23 (25)	5 (4)	3 (2)	3 (3)
Private Senior Secondary School	12 (26)	47 (74)	1 (2)	3 (3)	6 (7)
Govt. Arts and Science Degree College	0 (0)	59 (100)	0 (0)	20 (36)	38 (62)
Private Arts and Science Degree College	0 (0)	59 (100)	0 (0)	0 (0)	1 (1)
Govt. Engineering College	0 (0)	59 (100)	2 (5)	0 (0)	3 (5)
Private Engineering College	2 (3)	57 (97)	0 (0)	18 (32)	34 (55)
Govt. Medicine College	0 (0)	59 (100)	1 (2)	0 (0)	56 (94)
Private Medicine College	0 (0)	59 (100)	0 (0)	0 (0)	2 (4)
Govt. Management Institute	0 (0)	59 (100)	0 (0)	1 (2)	3 (5)
Private Management Institute	1 (2)	58 (98)	0 (0)	19 (34)	35 (57)
Govt. Polytechnic	0 (0)	59 (100)	0 (0)	1 (2)	3 (5)
Private Polytechnic	0 (0)	59 (100)	2 (3)	19 (34)	34 (57)
Govt. Vocational Training School/ITI	3 (10)	56 (90)	0 (0)	0 (0)	3 (3)
Private Vocational Training School/ITI	0 (0)	59 (100)	2 (2)	19 (33)	32 (53)
Govt. Non Formal Training Centre	0 (0)	59 (100)	0 (0)	1 (2)	2 (2)
Private Non Formal Training Centre	0 (0)	59 (100)	0 (0)	20 (36)	36 (60)
Govt. School For Disabled	0 (0)	59 (100)	1 (0)	20 (38)	38 (62)
Private School For Disabled	0 (0)	59 (100)	0 (0)	0 (0)	0 (0)
Government Others	0 (0)	59 (100)	0 (0)	0 (0)	0 (0)
Private Others	0 (0)	59 (100)	0 (0)	0 (0)	0 (0)

Note : Distance A : Less than 5 km; B : Between 5-10 km; C : 10+ km.; Source : Data Analysis is based on 2011 Census.

DISCLAIMER

The Terms of Use and Disclaimer of Datanet India Private Limited (hereinafter referred to as "Datanet") for use of this analysis report of **Baroda Assembly Constituency (Baroda Vidhan Sabha)** :-

1. **Assembly Factbook™** is a Registered Trade Mark owned by Datanet.
2. All the maps are sketched and graphical representation only and have not been drawn to the scale and also not to represent the actual geographical area or boundary of the unit.
3. The data for the aforesaid analysis is based on authentic sources and has been culled from the various publications of Census, CSO and NSSO for district and block level data, various central and state government departments, Central & State Elections Commissions and the concerned Returning Officers' releases, Electoral Rolls, Election results and allied publications, internal assessment, surveys, estimates and analysis. Therefore, certain adjustment of data at micro level may have been done to arrive closer to the macro data.
4. Data have been provided on an "As Is" and "As AVAILABLE" basis
5. The colours shown in the maps or diagram and charts of a particular party, alliance or AC are indicative and do not represent them.
6. This publication which includes maps, sheets, graphs and data would be the property under copyright of Datanet only. The user may use these for its internal study, analysis and research purposes. It's public display, re-selling or any commercial uses by the user are not allowed.
7. Datanet has taken due care and caution in compilation and processing of data and allied information, but does not guarantee the accuracy, adequacy or completeness of any information/analysis and will be not responsible for any errors or omissions or for the results obtained from the use of such information/analysis.
8. All the contents for the publication have been culled from various authentic sources and Datanet reasonably believes such sources to be reliable, but does not make any representations, express or implied as to the accuracy or fitness of use of such information. The information or contents of the information/analysis do not constitute advice and should not be relied upon in making (or refraining from making) any decision. Any reliance placed upon the information provided by Datanet is the sole responsibility and strictly at the user's risk.
9. In no event will Datanet be liable for any damages (including, without limitation, damages for loss of business projects, or loss of profits) arising in contract, tort or otherwise from the use of or inability to use any of its contents, or from any action taken (or refrained from being taken) as a result of using the analysis or any of its contents. Datanet its directors, owners, editors, officials, employees, distributor and agents or any associate will not be liable for any errors in the information contained or any consequences arising from the use of the contents of the provided information/analysis.
10. If any provision of these terms and conditions is held invalid or illegal or unenforceable for any reason by any court of competent jurisdiction, such provision shall be severed and the remainder of provisions of the terms and conditions shall continue in full force and effect as if the Term of Use had been executed with the invalid, illegal or unenforceable provision eliminated.
11. If there are any discrepancies in the information provided, please bring it to attention of Datanet for suitable rectification measures.

**Buy Online This Complete Book At
Datanet India eBooks Store**

www.indiastatpublications.com

or go directly at

[http://www.indiastatpublications.com/
Assembly_factbook/Haryana/Sonipat/ Baroda](http://www.indiastatpublications.com/Assembly_factbook/Haryana/Sonipat/Baroda)

 **india**stat**elections**

