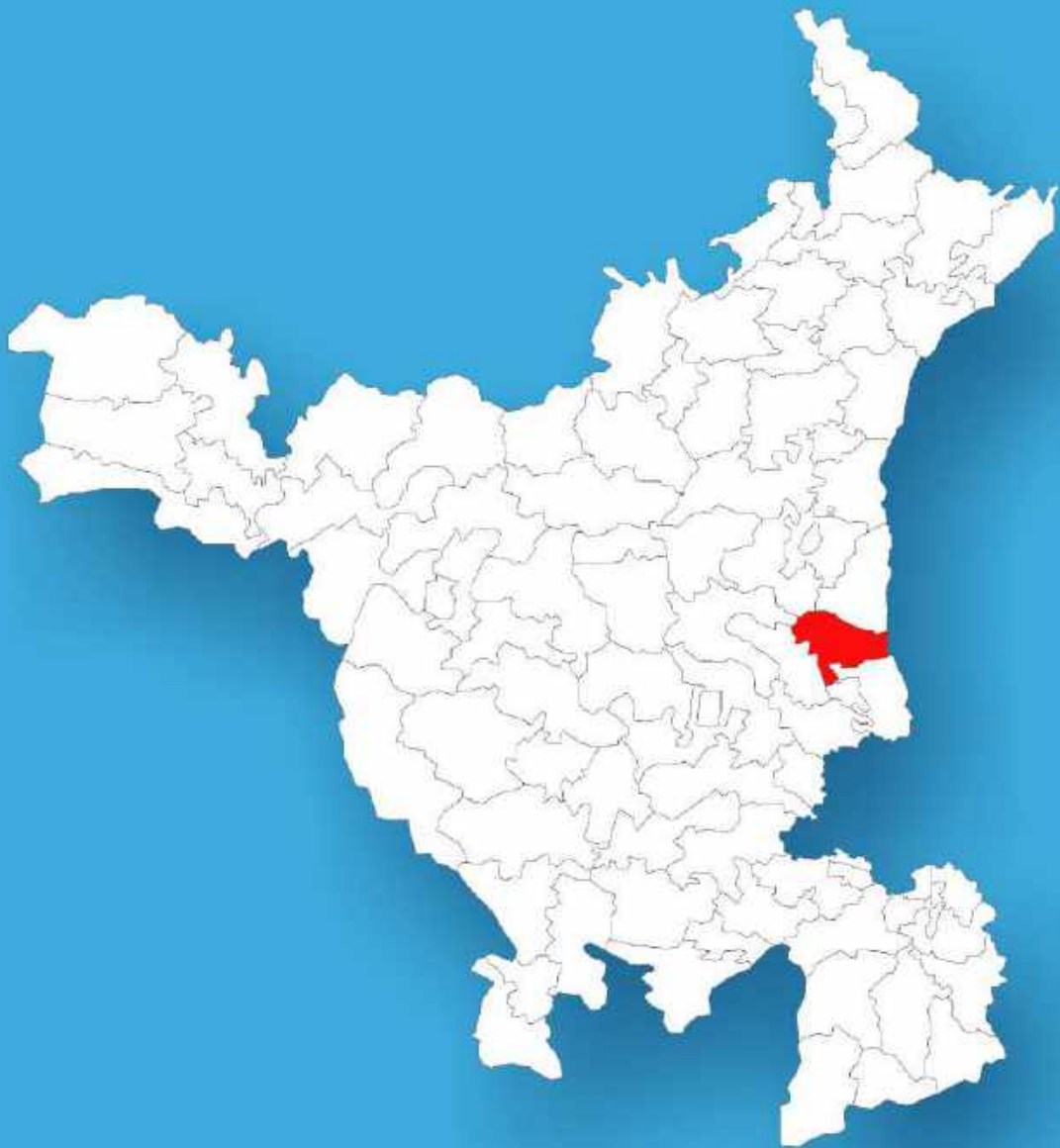




Haryana

# Assembly Factbook™

Ganaur Assembly Constituency



Key Electoral Data of Ganaur  
Assembly Constituency (Vidhan Sabha)

Haryana  
**Assembly Factbook**<sup>TM</sup>  
Ganaur Assembly Constituency



Ganaur Vidhan Sabha

## **Editor & Director**

Dr. R.K. Thukral

## **Research Editor**

Dr. Shafeeq Rahman

## **Compiled, Researched and Published by Datanet India Pvt. Ltd.**

D-100, 1st Floor,

Okhla Industrial Area, Phase-I,  
New Delhi- 110020.

Ph.: 91-11- 43580781-84

Email : support@indiastatpublications.com

Website : www.indiastatelections.com

## **Online Book Store :**

www.indiastatpublications.com

**Report No. :** AFB/HR-28-0125

**ISBN :** 978-93-5293-489-8

**First Edition :** January, 2018

**Eighth Updated Edition :** January, 2025

**Price :** Rs. 11500/-

US\$ 310

**© Datanet India Pvt. Ltd.**

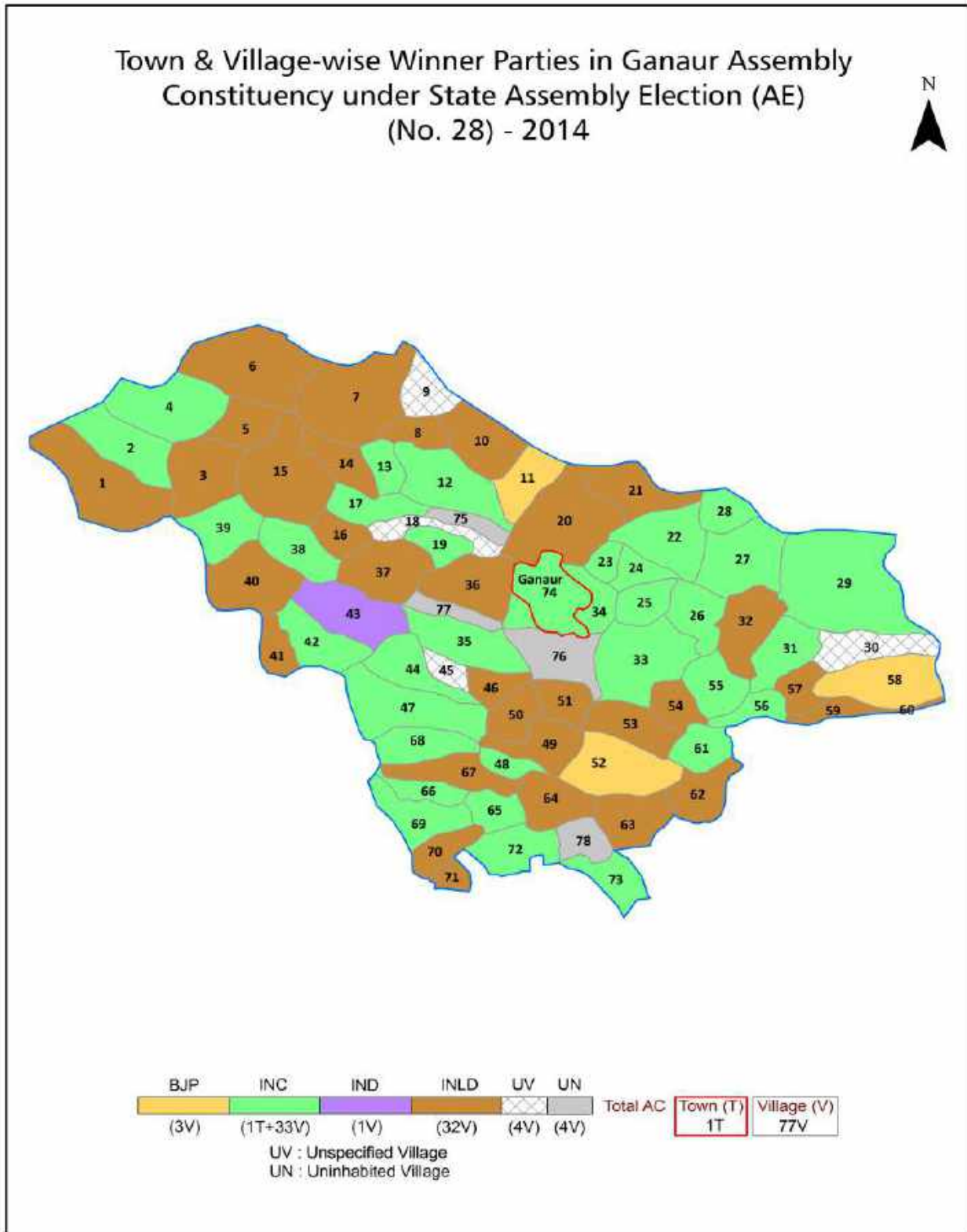
All rights reserved. No part of this book may be reproduced, stored in a retrieval system or transmitted in any form or by any means, mechanical photocopying, photographing, scanning, recording or otherwise without the prior written permission of the publisher. Please refer to Disclaimer at page no. 177 for the use of this publication.

Printed in India

# Contents

No.	Particulars	Page No.
	<b>Introduction</b>	
1	Assembly Constituency - (Vidhan Sabha) at a Glance   Features of Assembly as per Delimitation Commission of India (2008)	1-2
	<b>Location and Political Maps</b>	
2	Location Map   Boundaries of Assembly Constituency - (Vidhan Sabha) in District   Boundaries of Assembly Constituency under Parliamentary Constituency - (Lok Sabha)   Town & Village-wise Winner Parties- 2024-PE, 2024-AE, 2019-PE, 2019-AE, 2014-PE, 2014-AE, 2009-PE and 2009-AE	3-11
	<b>Administrative Setup (2011)</b>	
3	District   Sub-district   Towns   Villages   Inhabited Villages   Uninhabited Villages   Village Panchayat   Intermediate Panchayat	12-16
	<b>Demographics (2011)</b>	
4	Population   Households   Rural/Urban Population   Towns and Villages by Population Size   Sex Ratio (Total & 0-6 Years)   Religious Population   Social Population   Literacy Rate	17-18
	<b>Electoral Features</b>	
5	Important Dates of Last Elections Held   Electors by Gender   Service Electors   Voters   Voters Turnout   Polling Stations & Average Number of Electors per Polling Station   Electors by Age Group   Present Elected Representatives	19-24
	<b>Historical Summary Election Results</b>	
6	Vote Share of Major Parties   Winning Margin (Number & Percentage   Polarity of Parties   Summary Result of Assembly Segment of Parliamentary Elections 2024, 2019, 2014 and 2009   Summary Result of Assembly Elections 2024, 2019, 2014 and 2009	25-34
	<b>Polling Station Level Election Results</b>	
7	Name and Number of Polling Station 2024-PE, 2024-AE, 2019-PE, 2019-AE, 2014-PE, 2014-AE, 2009-PE and 2009-AE   Polling Station-wise Electors, Voters & Voters Turnout 2024-PE, 2024-AE, 2019-PE, 2019-AE, 2014-PE, 2014-AE, 2009-PE and 2009-AE   Polling Station wise Elections Results 2024-PE, 2024-AE, 2019-PE, 2019-AE, 2014-PE, 2014-AE, 2009-PE and 2009-AE	35-154
	<b>Share of Assembly Constituency</b>	
8	Share of Assembly Constituency - (Vidhan Sabha) in State, District and Parliamentary Constituency - (Lok Sabha)	155
	<b>Socio-Economic Amenities (2011)</b>	
9	Access to Administrative Units   Agricultural, Manufacturing and Industrial Commodities   Demographic Indicators   Education   Health & Manpower   Drinking Water Supply   Sanitation   Entertainment and Recreations Infrastructure   Power   Food Allocation Distribution and Marketing of Agriculture Commodities Infrastructure   Transport and Road Infrastructure   Communication   Banking and Financial Services   Land Use   Irrigation Source	157-171
10	<b>Abbreviation &amp; Sources</b>	173-175
11	<b>Disclaimer</b>	177

Location & Political Map



## Administrative Setup

### List of Village Panchayat & Intermediate Panchayat (Block) Name - 2011

Village Name	Village Panchayat Name	Intermediate Panchayat Name
Aghwanpur (160)	Aghwanpur	Ganaur
Ahulana (121)	Ahulana	Ganaur
Atail (120)	Atail	Ganaur
Bai (105)	Bai	Ganaur
Bajana Kalan (126)	Bajana Kalan	Ganaur
Bajana Khurd (125)	Bajana Kalan	Ganaur
Balli Qutabpur (122)	Balli Qutabpur	Ganaur
Baraut (106)	Baraut	Ganaur
Bari (4)	Bari	Ganaur
Begah (1)	Begah	Ganaur
Bhagan (98)	Bhagan	Ganaur
Bhakharpur (113)	Bhakharpur	Ganaur
Bhanwar (136)	Bhanwar	Ganaur
Bharet (162)	Bharet	Ganaur
Bhogipur (161)	Bhogipur	Ganaur
Bhora Rasulpur (116)	Bhora Rasulpur	Ganaur
Bhuri (96)	Bhuri	Ganaur
Bulandpur (132)	Bulandpur	Ganaur
Chandauli ( 8)	Chandauli	Ganaur
Chatia Aulia(165)	Chatia Aulia	Sonipat
Chirsami (112)	Chirsami	Ganaur
Dabarpur (156)	Dabarpur	Ganaur
Datauli (110)	Datauli	Ganaur
Dewarhu(93)	Dewarhu	Sonipat
Dhatauri (100)	Dhatauri	Ganaur
Ganaur(Rural) (Part) (104)	Ganaur(Rural)(Part)	Ganaur
Ghasoli (2)	Ghasoli	Ganaur
Giaspur (10)	Giaspur	Ganaur
Gumar (139)	Gumar	Ganaur

Contd....

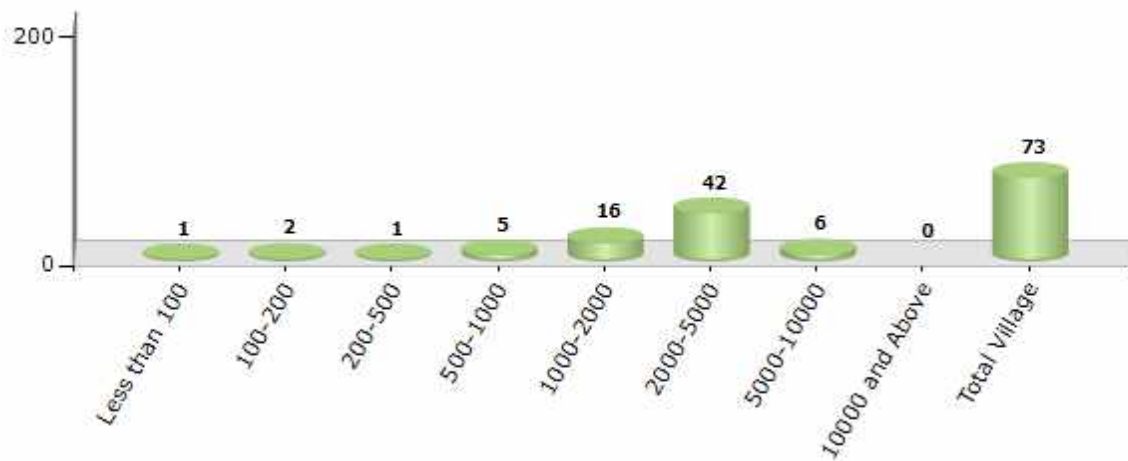


## Demographics

### Number of Villages by Population Size - 2011

Less than 100	100-200	200-500	500-1000	1000-2000	2000-5000	5000-10000	10000 and Above	Total Village
1	2	1	5	16	42	6	0	73

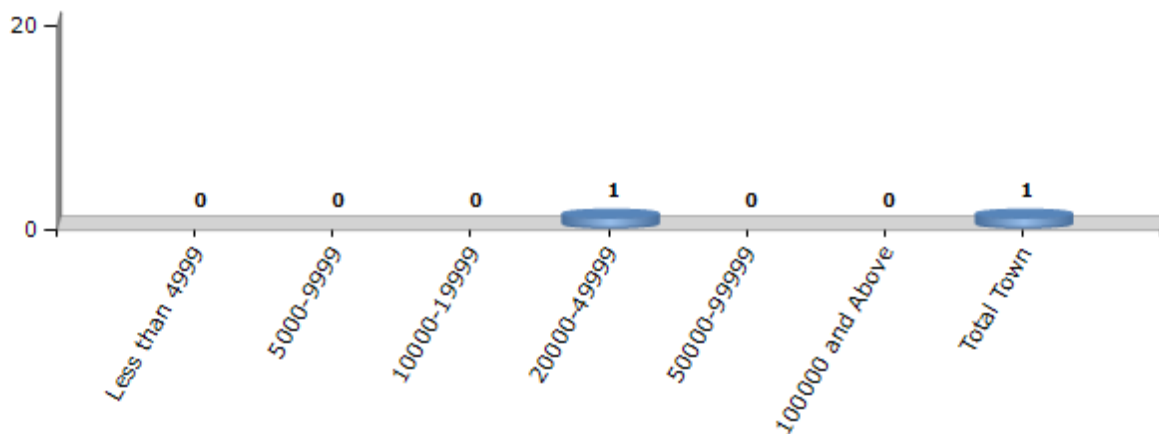
Number of Villages by Population Size - 2011



### Number of Towns by Population Size - 2011

Less than 4999	5000-9999	10000-19999	20000-49999	50000-99999	100000 and Above	Total Town
0	0	0	1	0	0	1

Number of Towns by Population Size - 2011

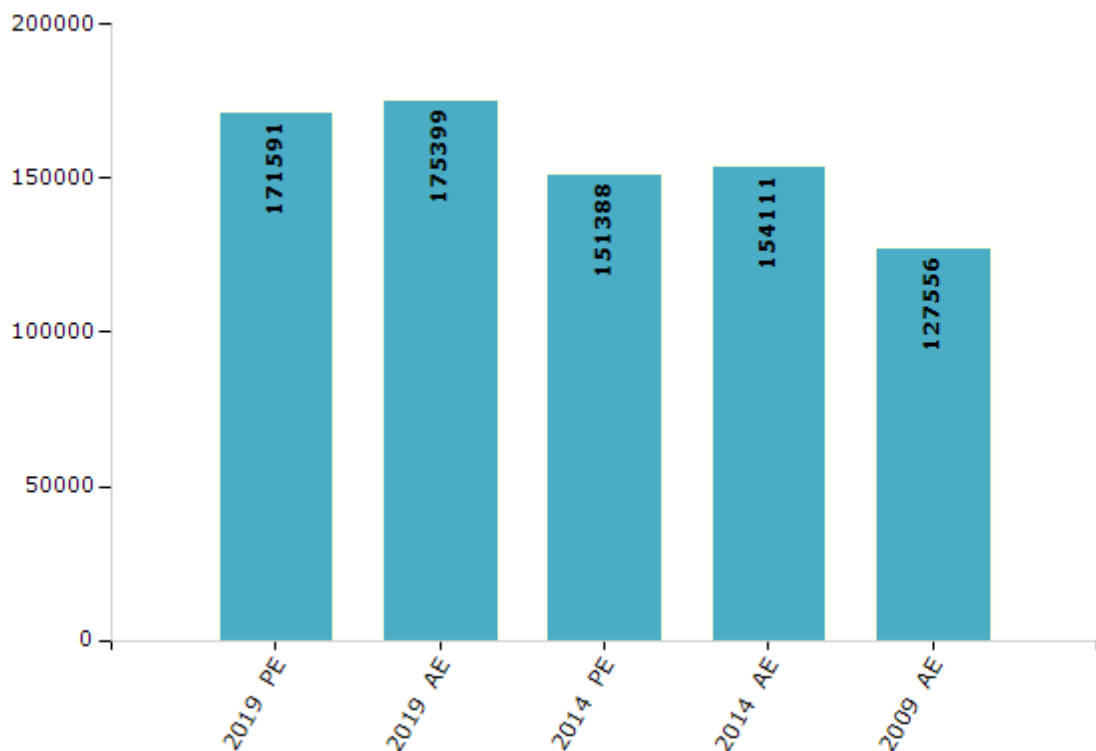


## Electoral Features

### Electors by Male & Female

Year	Male	Female	Others	Total	Year	Male	Female	Others	Total
2019 PE	93804	77783	4	171591	1999 PE	-	-	-	-
2019 AE	95800	79595	4	175399	1996 AE	-	-	-	-
2014 PE	83482	67906	0	151388	1991 AE	-	-	-	-
2014 AE	84660	69451	0	154111	1987 AE	-	-	-	-
2009 PE	-	-	-	-	1982 AE	-	-	-	-
2009 AE	71036	56520	-	127556	1977 AE	-	-	-	-
2005 AE	-	-	-	-	1972 AE	-	-	-	-
2004 PE	-	-	-	-	1968 AE	-	-	-	-
2000 AE	-	-	-	-	1967 AE	-	-	-	-

Number of Electors



**Note :** AE : Assembly Election, PE : Assembly Segment of Parliamentary Election

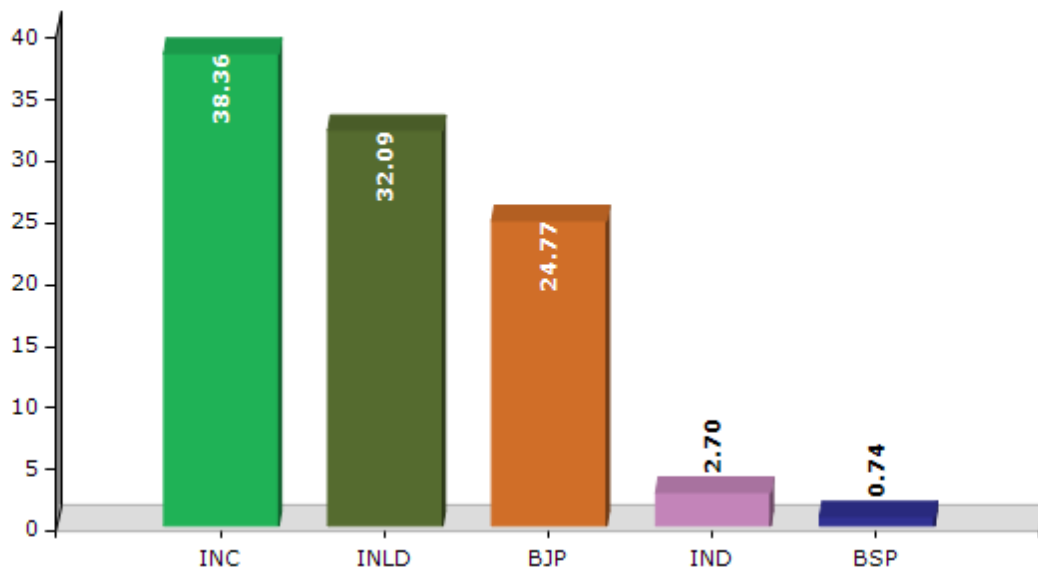


## Historical Summary Election Results

### Summary Result of Assembly Election - 2014

Candidate Name	Party	Votes	Votes %
Kuldip Sharma	INC	46146	38.36
Nirmal Rani	INLD	38603	32.09
Jitender Singh	BJP	29798	24.77
Rajesh Kumar	IND	3254	2.7
Hari Parkash	BSP	891	0.74
Vikram Singh	HJCBL	556	0.46
Satender	IND	196	0.16
Jogender Kumar	IND	127	0.11
Ishwer Singh	RARS	99	0.08
Sunder Singh	SMBHP	73	0.06
Ramehar	RVNP	43	0.04
	NOTA	525	0.44

Votes Percentage of Top Parties - 2014



## Polling Station Level Election Results

### Number and Name of Polling Stations (PS) (2019 AE)

Number of Polling Stations	Name of Polling Stations	Number of Polling Stations	Name of Polling Stations
1	Govt. High School,Bali Qutabpur	22	Govt. Senior Secondary School, Bega
2	Govt. High School,Bali Qutabpur	23	Govt. Senior Secondary School,Ghasauli
3	Near House Of Surja S/O Rai Singh Chaupal Of Schedule Caste, Bali Qutabpur	24	Near House Of Rambhraj S/O Amilal Chaupal Of Schedule Caste, Ghasauli
4	Govt. Senior Secondary School, Aahulana	25	Govt. Senior Secondary School,Ghasauli
5	Govt. Senior Secondary School, Aahulana	26	Govt. Senior Secondary School,Ghasauli
6	Near House Of Joginder S/O Deep Chand Chaupal Schedule Caste, Aahulana	27	Govt. High School, Kheri Taga
7	Govt. Middle School, Atayal	28	Govt. High School, Kheri Taga
8	Govt. Middle School, Bhaura Rasulpur	29	Near House Of Rajender S/O Sita Ram Chaupal Of Schedule Caste, Kheri Taga
9	Govt. Middle School, Bhaura Rasulpur	30	Govt.Girl Senior Secondary School, Datauli
10	Govt. High School (Garhi Kalan), Panchi Gujran	31	Govt.Girl Senior Secondary School, Datauli
11	Govt. High School (Garhi Kalan), Panchi Gujran	32	Govt.Girl Senior Secondary School, Datauli
12	Govt. Senior Secondary School (Garhi Jhinhara), Panchi Gujran	33	Govt. Girls Senior Secondary School Primary Section,Datauli
13	Govt. Senior Secondary School (Garhi Jhinhara), Panchi Gujran	34	Govt. Girls Senior Secondary School Primary Section,Datauli
14	Near House Of Maha Singh S/O Kalu Ram Chaupal Schedule Caste, Panchi Gujran	35	Govt. Girls Senior Secondary School Primary Section,Datauli
15	Govt. Primary School, Bhakharpur	36	Govt. High School, Chirsami
16	Govt. Primary School, Patti Brahman	37	Govt. High School, Chirsami
17	Govt. Senior Secondary School, Bega	38	Near House Of Ishwar S/O Deep Chand Chaupal Of Schedule Caste, Chirsami
18	Govt. Senior Secondary School, Bega	39	Govt.Primary School, Bai
19	Near House Of Inder S/O Tale Ram Chaupal Of Schedule Caste, Bega	40	Govt.Primary School, Bai
20	Near House Of Inder S/O Tale Ram Chaupal Of Schedule Caste, Bega	41	Govt.Primary School(Roshanpur), Baraut
21	Govt. Senior Secondary School, Bega	42	Govt. Senior Secondary School,Kheri Gujjar

Contd....

## Polling Station Level Election Results

### Polling Station-wise Votes Secured by Overall Top Five Parties in Ganaur Assembly in Assembly Election (AE) under Sonipat Parliamentary Constituency in Haryana (2019)

No. of Polling Station	Winner - Nirmal Rani (BJP)	Runner-up - Kuldip Sharma (INC)	3rd - Randhir Singh Malik (JNJP)	4th - Jitender Kumar (BSP)	5th - Bijender Shekhpura (INLD)	NOTA	Other	Total Votes Secured
36	280	147	35	10	0	2	3	477
37	267	407	113	2	6	2	8	805
38	98	57	21	18	0	1	1	196
39	328	142	7	26	2	1	8	514
40	291	144	12	45	5	2	13	512
41	359	187	7	10	4	3	4	574
42	628	142	8	1	7	1	7	794
43	469	238	6	7	9	4	53	786
44	430	244	11	0	3	5	22	715
45	379	171	0	117	2	5	6	680
46	270	128	8	7	9	4	0	426
47	296	163	2	3	1	3	0	468
48	251	166	6	27	0	1	3	454
49	184	256	60	0	5	2	0	507
50	262	222	74	1	2	3	6	570
51	61	29	14	18	0	0	1	123
52	232	161	38	1	7	0	10	449
53	201	148	21	24	1	0	1	396
54	208	244	82	0	9	2	12	557
55	293	230	29	2	4	1	3	562
56	268	191	57	4	5	4	13	542
57	106	89	6	54	1	2	5	263
58	242	412	61	2	6	2	3	728
59	331	330	31	1	3	0	24	720
60	101	87	1	39	1	0	6	235
61	240	247	55	2	11	2	2	559
62	103	44	4	25	0	0	1	177
63	419	215	22	1	21	0	2	680
64	403	311	81	4	10	2	4	815
65	397	342	24	0	1	0	1	765
66	103	20	6	11	1	0	0	141
67	340	342	10	22	4	1	6	725
68	271	315	52	0	3	1	2	644
69	305	277	42	2	5	2	0	633
70	328	206	62	6	2	0	5	609

Contd....

## Polling Station Level Election Results

### Winner, Runner-up and 3rd Party Position & Winning Margin According to Polling Stations in Ganaur Assembly in Assembly Election (AE) under Sonipat Parliamentary Constituency in Haryana (2019)

Polling Station Number	Winner Party	Winner Votes (%)	Runner-up Party	Runner-up Votes (%)	Winning Margin Votes (%)	Third Party	Third Party Votes (%)	Other Votes (%)
71	BJP	87 (77.68)	BSP	15 (13.39)	72 (64.29)	INC	7 (6.25)	3 (2.68)
72	INC	274 (51.31)	BJP	209 (39.14)	65 (12.17)	LTSP	38 (7.12)	13 (2.43)
73	BJP	376 (70.94)	INC	134 (25.28)	242 (45.66)	LTSP	7 (1.32)	13 (2.45)
74	BJP	312 (55.12)	INC	219 (38.69)	93 (16.43)	JNJP	25 (4.42)	10 (1.77)
75	BJP	348 (64.44)	INC	179 (33.15)	169 (31.29)	JNJP	7 (1.3)	6 (1.11)
76	BJP	279 (58.49)	INC	134 (28.09)	145 (30.4)	BSP	60 (12.58)	4 (0.84)
77	BJP	266 (52.47)	INC	168 (33.14)	98 (19.33)	BSP	28 (5.52)	45 (8.88)
78	BJP	242 (48.89)	INC	144 (29.09)	98 (19.8)	BSP	47 (9.49)	62 (12.53)
79	BJP	268 (56.42)	INC	152 (32)	116 (24.42)	BSP	31 (6.53)	24 (5.05)
80	BJP	408 (62.67)	INC	214 (32.87)	194 (29.8)	BSP	11 (1.69)	18 (2.76)
81	BJP	357 (54.84)	INC	235 (36.1)	122 (18.74)	BSP	34 (5.22)	25 (3.84)
82	BJP	347 (53.14)	INC	245 (37.52)	102 (15.62)	BSP	36 (5.51)	25 (3.83)
83	BJP	320 (47.76)	INC	300 (44.78)	20 (2.98)	BSP	22 (3.28)	28 (4.18)
84	BJP	447 (55.32)	INC	304 (37.62)	143 (17.7)	JNJP	22 (2.72)	35 (4.33)
85	BJP	377 (56.95)	INC	247 (37.31)	130 (19.64)	BSP	14 (2.11)	24 (3.63)
86	BJP	428 (62.57)	INC	220 (32.16)	208 (30.41)	JNJP	11 (1.61)	25 (3.65)
87	BJP	575 (63.82)	INC	291 (32.3)	284 (31.52)	LTSP	14 (1.55)	21 (2.33)
88	INC	443 (52.36)	BJP	345 (40.78)	98 (11.58)	BSP	34 (4.02)	24 (2.84)
89	BJP	370 (45.79)	INC	328 (40.59)	42 (5.2)	LTSP	91 (11.26)	19 (2.35)
90	BJP	465 (63.09)	INC	227 (30.8)	238 (32.29)	LTSP	28 (3.8)	17 (2.31)
91	BJP	243 (43.55)	INC	208 (37.28)	35 (6.27)	BSP	83 (14.87)	24 (4.3)
92	BJP	218 (42.17)	INC	164 (31.72)	54 (10.45)	BSP	94 (18.18)	41 (7.93)
93	INC	262 (50)	BJP	240 (45.8)	22 (4.2)	JNJP	10 (1.91)	12 (2.29)
94	INC	242 (49.29)	BJP	212 (43.18)	30 (6.11)	BSP	24 (4.89)	13 (2.65)
95	INC	299 (46)	BJP	288 (44.31)	11 (1.69)	BSP	30 (4.62)	33 (5.08)
96	INC	318 (47.04)	BJP	294 (43.49)	24 (3.55)	JNJP	23 (3.4)	41 (6.07)
97	BJP	286 (56.19)	INC	200 (39.29)	86 (16.9)	JNJP	6 (1.18)	17 (3.34)
98	BJP	286 (64.13)	INC	147 (32.96)	139 (31.17)	JNJP	4 (0.9)	9 (2.02)
99	BJP	331 (58.17)	INC	225 (39.54)	106 (18.63)	BSP	5 (0.88)	8 (1.41)
100	BJP	322 (61.8)	INC	189 (36.28)	133 (25.52)	PPID	5 (0.96)	5 (0.96)
101	BJP	274 (58.05)	INC	185 (39.19)	89 (18.86)	BSP	7 (1.48)	6 (1.27)
102	BJP	393 (58.57)	INC	262 (39.05)	131 (19.52)	JNJP	4 (0.6)	12 (1.79)
103	BJP	444 (59.52)	INC	244 (32.71)	200 (26.81)	BSP	28 (3.75)	30 (4.02)
104	BJP	436 (56.26)	INC	287 (37.03)	149 (19.23)	LTSP	13 (1.68)	39 (5.03)
105	BJP	262 (50.1)	INC	211 (40.34)	51 (9.76)	BSP	25 (4.78)	25 (4.78)

Contd....

## Socio-Economic Amenities - Rural

### Access to Education Facilities

Particulars	Number of Villages (% of Population)				
	Available	Not Available	If Not Available (Distance of Nearest Facility)		
			A	B	C
Govt. Primary School	71 (100)	2 (0)	2 (0)	0 (0)	0 (0)
Private Primary School	40 (66)	33 (34)	0 (0)	0 (0)	0 (0)
Govt. Middle School	56 (91)	17 (9)	10 (5)	0 (0)	1 (0)
Private Middle School	31 (51)	42 (49)	5 (3)	0 (0)	0 (0)
Govt. Secondary School	39 (72)	34 (28)	18 (15)	2 (2)	0 (0)
Private Secondary School	26 (42)	47 (58)	9 (7)	1 (1)	0 (0)
Govt. Senior Secondary School	24 (49)	49 (51)	28 (28)	4 (3)	0 (0)
Private Senior Secondary School	10 (19)	63 (81)	11 (10)	1 (1)	1 (1)
Govt. Arts and Science Degree College	0 (0)	73 (100)	2 (3)	8 (12)	53 (73)
Private Arts and Science Degree College	0 (0)	73 (100)	1 (2)	4 (5)	5 (5)
Govt. Engineering College	0 (0)	73 (100)	0 (0)	0 (0)	1 (1)
Private Engineering College	6 (9)	67 (91)	3 (5)	12 (17)	51 (68)
Govt. Medicine College	0 (0)	73 (100)	0 (0)	0 (0)	70 (97)
Private Medicine College	0 (0)	73 (100)	0 (0)	0 (0)	3 (3)
Govt. Management Institute	0 (0)	73 (100)	0 (0)	0 (0)	0 (0)
Private Management Institute	2 (3)	71 (97)	1 (1)	13 (19)	57 (77)
Govt. Polytechnic	0 (0)	73 (100)	0 (0)	1 (0)	0 (0)
Private Polytechnic	0 (0)	73 (100)	4 (6)	13 (19)	55 (75)
Govt. Vocational Training School/ITI	3 (5)	70 (95)	11 (22)	30 (38)	6 (10)
Private Vocational Training School/ITI	0 (0)	73 (100)	3 (4)	11 (13)	9 (9)
Govt. Non Formal Training Centre	0 (0)	73 (100)	0 (0)	0 (0)	0 (0)
Private Non Formal Training Centre	0 (0)	73 (100)	2 (3)	13 (19)	58 (78)
Govt. School For Disabled	0 (0)	73 (100)	14 (24)	45 (60)	14 (17)
Private School For Disabled	0 (0)	73 (100)	0 (0)	0 (0)	0 (0)
Government Others	0 (0)	73 (100)	0 (0)	0 (0)	0 (0)
Private Others	0 (0)	73 (100)	0 (0)	0 (0)	0 (0)

Note : Distance A : Less than 5 km; B : Between 5-10 km; C : 10+ km.; Source : Data Analysis is based on 2011 Census.

## DISCLAIMER

The Terms of Use and Disclaimer of Datanet India Private Limited (hereinafter referred to as "Datanet") for use of this analysis report of **Ganaur Assembly Constituency (Ganaur Vidhan Sabha) :-**

1. **Assembly Factbook™** is a Registered Trade Mark owned by Datanet.
2. All the maps are sketched and graphical representation only and have not been drawn to the scale and also not to represent the actual geographical area or boundary of the unit.
3. The data for the aforesaid analysis is based on authentic sources and has been culled from the various publications of Census, CSO and NSSO for district and block level data, various central and state government departments, Central & State Elections Commissions and the concerned Returning Officers' releases, Electoral Rolls, Election results and allied publications, internal assessment, surveys, estimates and analysis. Therefore, certain adjustment of data at micro level may have been done to arrive closer to the macro data.
4. Data have been provided on an "As Is" and "As AVAILABLE" basis
5. The colours shown in the maps or diagram and charts of a particular party, alliance or AC are indicative and do not represent them.
6. This publication which includes maps, sheets, graphs and data would be the property under copyright of Datanet only. The user may use these for its internal study, analysis and research purposes. It's public display, re-selling or any commercial uses by the user are not allowed.
7. Datanet has taken due care and caution in compilation and processing of data and allied information, but does not guarantee the accuracy, adequacy or completeness of any information/analysis and will be not responsible for any errors or omissions or for the results obtained from the use of such information/analysis.
8. All the contents for the publication have been culled from various authentic sources and Datanet reasonably believes such sources to be reliable, but does not make any representations, express or implied as to the accuracy or fitness of use of such information. The information or contents of the information/analysis do not constitute advice and should not be relied upon in making (or refraining from making) any decision. Any reliance placed upon the information provided by Datanet is the sole responsibility and strictly at the user's risk.
9. In no event will Datanet be liable for any damages (including, without limitation, damages for loss of business projects, or loss of profits) arising in contract, tort or otherwise from the use of or inability to use any of its contents, or from any action taken (or refrained from being taken) as a result of using the analysis or any of its contents. Datanet its directors, owners, editors, officials, employees, distributor and agents or any associate will not be liable for any errors in the information contained or any consequences arising from the use of the contents of the provided information/analysis.
10. If any provision of these terms and conditions is held invalid or illegal or unenforceable for any reason by any court of competent jurisdiction, such provision shall be severed and the remainder of provisions of the terms and conditions shall continue in full force and effect as if the Term of Use had been executed with the invalid, illegal or unenforceable provision eliminated.
11. If there are any discrepancies in the information provided, please bring it to attention of Datanet for suitable rectification measures.

**Buy Online This Complete Book At  
Datanet India eBooks Store**

[www.indiastatpublications.com](http://www.indiastatpublications.com)

or go directly at

[http://www.indiastatpublications.com/  
Assembly\\_factbook/Haryana/Sonipat/ Ganaur](http://www.indiastatpublications.com/Assembly_factbook/Haryana/Sonipat/Ganaur)



 **india**stat**elections**

