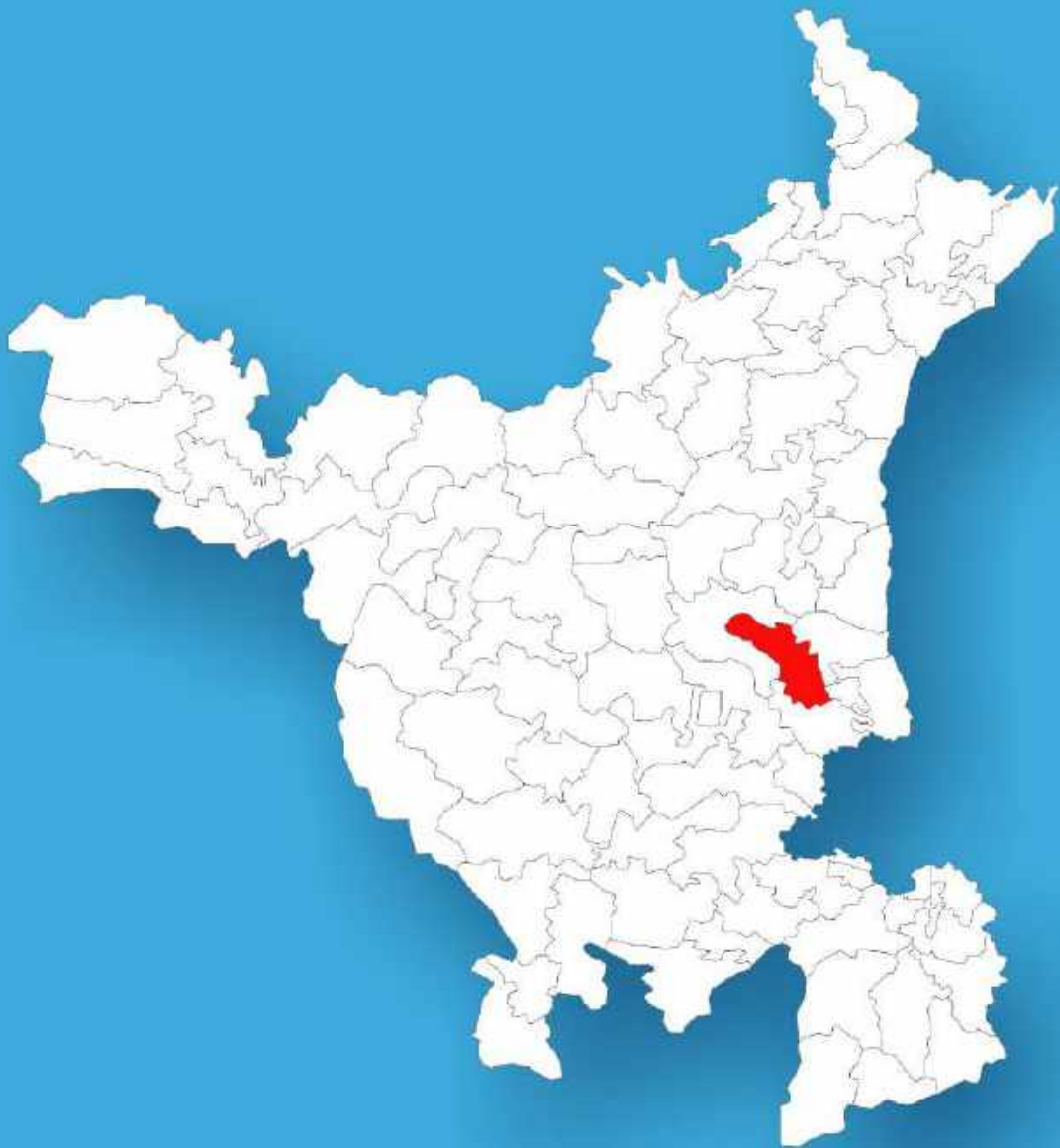




Haryana

# Assembly Factbook™

Gohana Assembly Constituency



Key Electoral Data of Gohana  
Assembly Constituency (Vidhan Sabha)

Haryana  
**Assembly Factbook**<sup>TM</sup>  
Gohana Assembly Constituency



Gohana Vidhan Sabha

## **Editor & Director**

Dr. R.K. Thukral

## **Research Editor**

Dr. Shafeeq Rahman

## **Compiled, Researched and Published by Datanet India Pvt. Ltd.**

D-100, 1st Floor,

Okhla Industrial Area, Phase-I,  
New Delhi- 110020.

Ph.: 91-11- 43580781-84

Email : support@indiastatpublications.com

Website : www.indiastatelections.com

## **Online Book Store :**

www.indiastatpublications.com

**Report No. :** AFB/HR-32-0125

**ISBN :** 978-93-5293-492-8

**First Edition :** January, 2018

**Eighth Updated Edition :** January, 2025

**Price :** Rs. 11500/-

US\$ 310

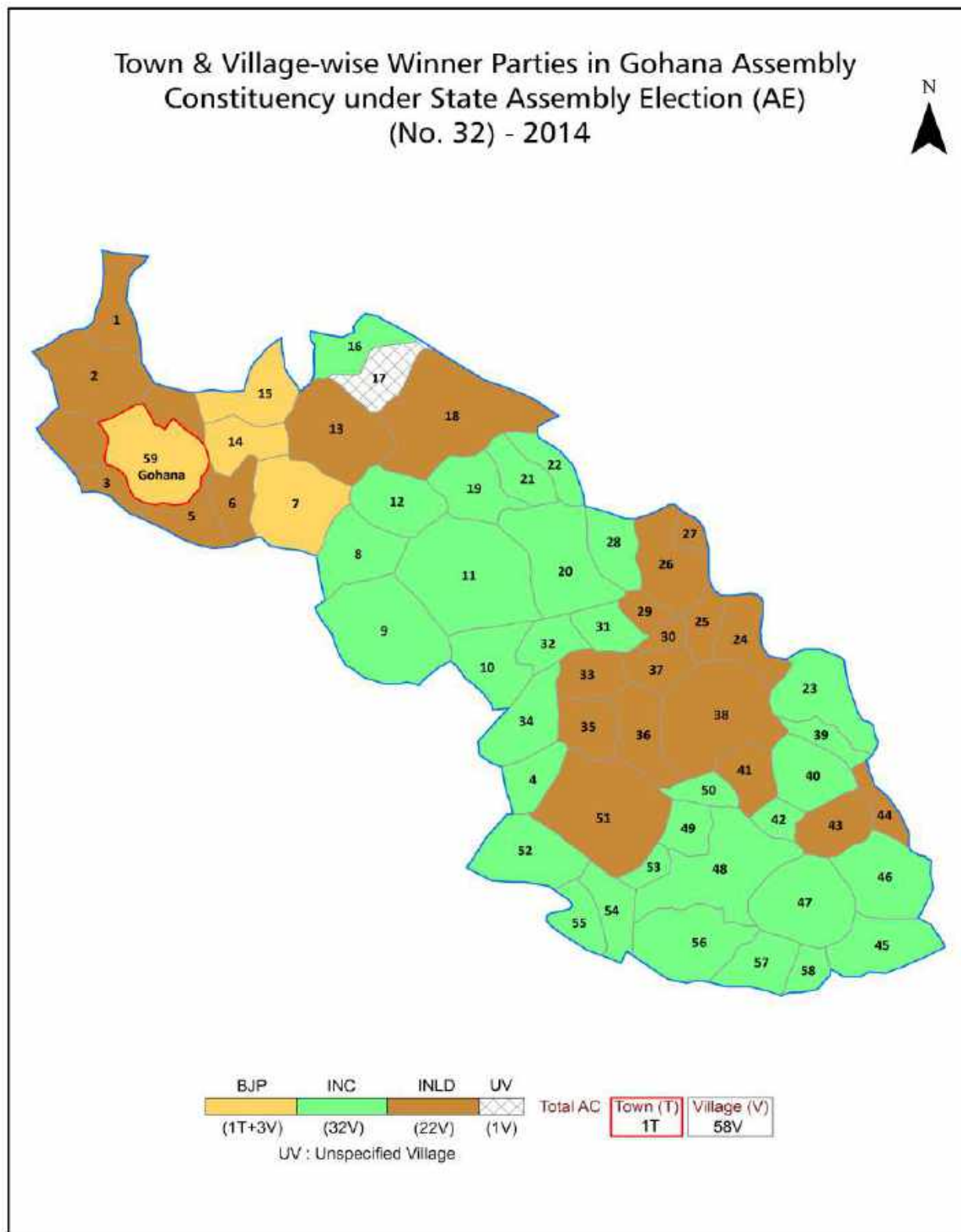
**© Datanet India Pvt. Ltd.**

All rights reserved. No part of this book may be reproduced, stored in a retrieval system or transmitted in any form or by any means, mechanical photocopying, photographing, scanning, recording or otherwise without the prior written permission of the publisher. Please refer to Disclaimer at page no. 180 for the use of this publication.

Printed in India

No.	Particulars	Page No.
	<b>Introduction</b>	
1	Assembly Constituency - (Vidhan Sabha) at a Glance   Features of Assembly as per Delimitation Commission of India (2008)	1-2
	<b>Location and Political Maps</b>	
2	Location Map   Boundaries of Assembly Constituency - (Vidhan Sabha) in District   Boundaries of Assembly Constituency under Parliamentary Constituency - (Lok Sabha)   Town & Village-wise Winner Parties- 2024-PE, 2024-AE, 2019-PE, 2019-AE, 2014-PE, 2014-AE, 2009-PE and 2009-AE	3-11
	<b>Administrative Setup (2011)</b>	
3	District   Sub-district   Towns   Villages   Inhabited Villages   Uninhabited Villages   Village Panchayat   Intermediate Panchayat	12-14
	<b>Demographics (2011)</b>	
4	Population   Households   Rural/Urban Population   Towns and Villages by Population Size   Sex Ratio (Total & 0-6 Years)   Religious Population   Social Population   Literacy Rate	15-16
	<b>Electoral Features</b>	
5	Important Dates of Last Elections Held   Electors by Gender   Service Electors   Voters   Voters Turnout   Polling Stations & Average Number of Electors per Polling Station   Electors by Age Group   Present Elected Representatives	17-22
	<b>Historical Summary Election Results</b>	
6	Vote Share of Major Parties   Winning Margin (Number & Percentage   Polarity of Parties   Summary Result of Assembly Segment of Parliamentary Elections 2024, 2019, 2014, 2009, 2004 and 1999   Summary Result of Assembly Elections 2024, 2019, 2014, 2009, 2005, 2000, 1996, 1991, 1987, 1982, 1977, 1972, 1968 and 1967	23-45
	<b>Polling Station Level Election Results</b>	
7	Name and Number of Polling Station 2024-PE, 2024-AE, 2019-PE, 2019-AE, 2014-PE, 2014-AE, 2009-PE and 2009-AE   Polling Station-wise Electors, Voters & Voters Turnout 2024-PE, 2024-AE, 2019-PE, 2019-AE, 2014-PE, 2014-AE, 2009-PE and 2009-AE   Polling Station wise Elections Results 2024-PE, 2024-AE, 2019-PE, 2019-AE, 2014-PE, 2014-AE, 2009-PE and 2009-AE	46-157
	<b>Share of Assembly Constituency</b>	
8	Share of Assembly Constituency - (Vidhan Sabha) in State, District and Parliamentary Constituency - (Lok Sabha)	158
	<b>Socio-Economic Amenities (2011)</b>	
9	Access to Administrative Units   Agricultural, Manufacturing and Industrial Commodities   Demographic Indicators   Education   Health & Manpower   Drinking Water Supply   Sanitation   Entertainment and Recreations Infrastructure   Power   Food Allocation Distribution and Marketing of Agriculture Commodities Infrastructure   Transport and Road Infrastructure   Communication   Banking and Financial Services   Land Use   Irrigation Source	160-174
10	<b>Abbreviation &amp; Sources</b>	176-178
11	<b>Disclaimer</b>	180

## Location & Political Map



## Administrative Setup

### List of Village Panchayat & Intermediate Panchayat (Block) Name - 2011

Village Name	Village Panchayat Name	Intermediate Panchayat Name
Badshahpur Machhri (178)	Badshahpur Machhri	Sonipat
Bagru(194)	Bagru	Sonipat
Barota (37)	Barota	Gohana
Barwasni(202)	Barwasni	Sonipat
Bhadi (146)	Bhadi	Ganaur
Bhatana Jafrabad(176)	Bhatana Jafrabad	Sonipat
Bhatgaon Dogran(197)	Bhatgaon Dogran	Sonipat
Bhatgaon Malian(196)	Bhatgaon Malian	Sonipat
Bidhal (66)	Bidhal	Gohana
Bohla (150)	Bohla	Sonipat
Chatia Deva (153)	Chatia Deva	Sonipat
Chitana (200)	Chitana	Sonipat
Dobheta (145)	Dobheta	Ganaur
Dodwah (148)	Dodwah	Sonipat
Gangesar (29)	Gangesar	Mundlana
Ganwari (40)	Ganwari	Gohana
Garhi Sarai Namdar Khan (38)	Garhi Sarai Namdar Khan	Gohana
Garhi Ujale Khan (39)	Garhi Ujale Khan	Gohana
Gohana(Rural) (Part) (32)	Gohana (Rural)((Part)	Gohana
Gudha(Part) (33)	Gudha(Part)	Kathura
Guhna(184)	Guhna	Sonipat
Hasanyarpur Tihara Kalan (195)	Hasanyarpur Tihara Kalan	Sonipat
Hola Heri (201)	Hola Heri	Sonipat
Jaji(179)	Jaji	Sonipat
Jauli (61)	Jauli	Gohana
Juan (177)	Juan	Sonipat
Kailana Khas (42)	Kailana Khas	Gohana
Kakana Bahadari (57)	Kakana Bahadari	Gohana
Karewri(198)	Karewri	Sonipat

Contd....

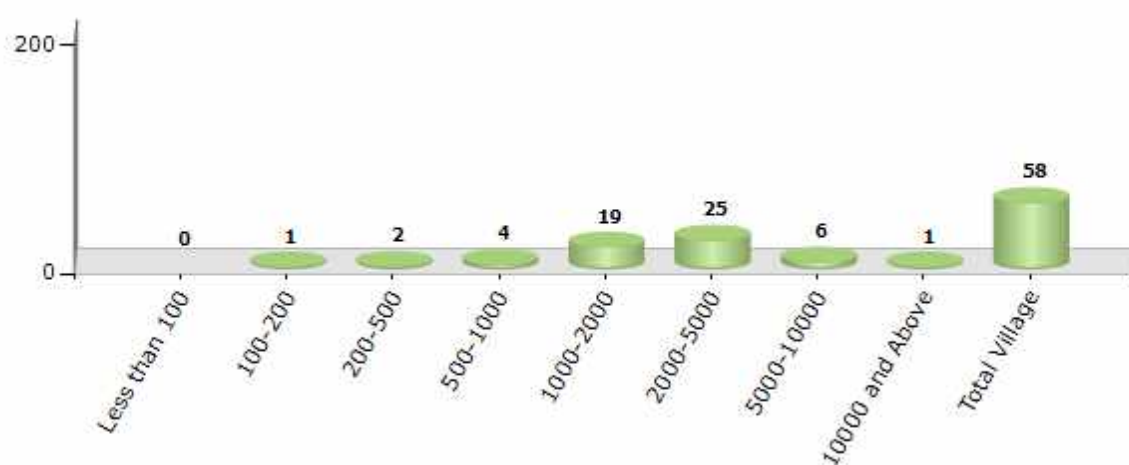


## Demographics

### Number of Villages by Population Size - 2011

Less than 100	100-200	200-500	500-1000	1000-2000	2000-5000	5000-10000	10000 and Above	Total Village
0	1	2	4	19	25	6	1	58

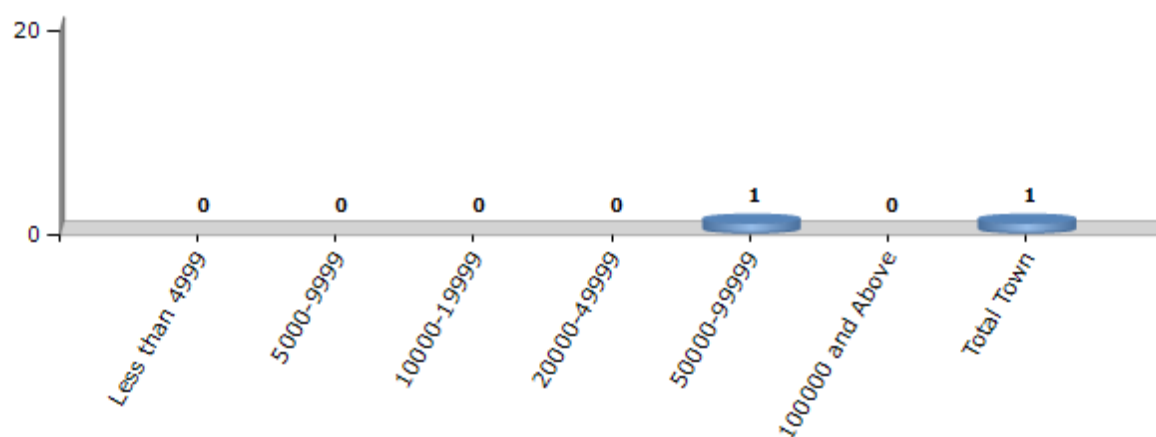
Number of Villages by Population Size - 2011



### Number of Towns by Population Size - 2011

Less than 4999	5000-9999	10000-19999	20000-49999	50000-99999	100000 and Above	Total Town
0	0	0	0	1	0	1

Number of Towns by Population Size - 2011

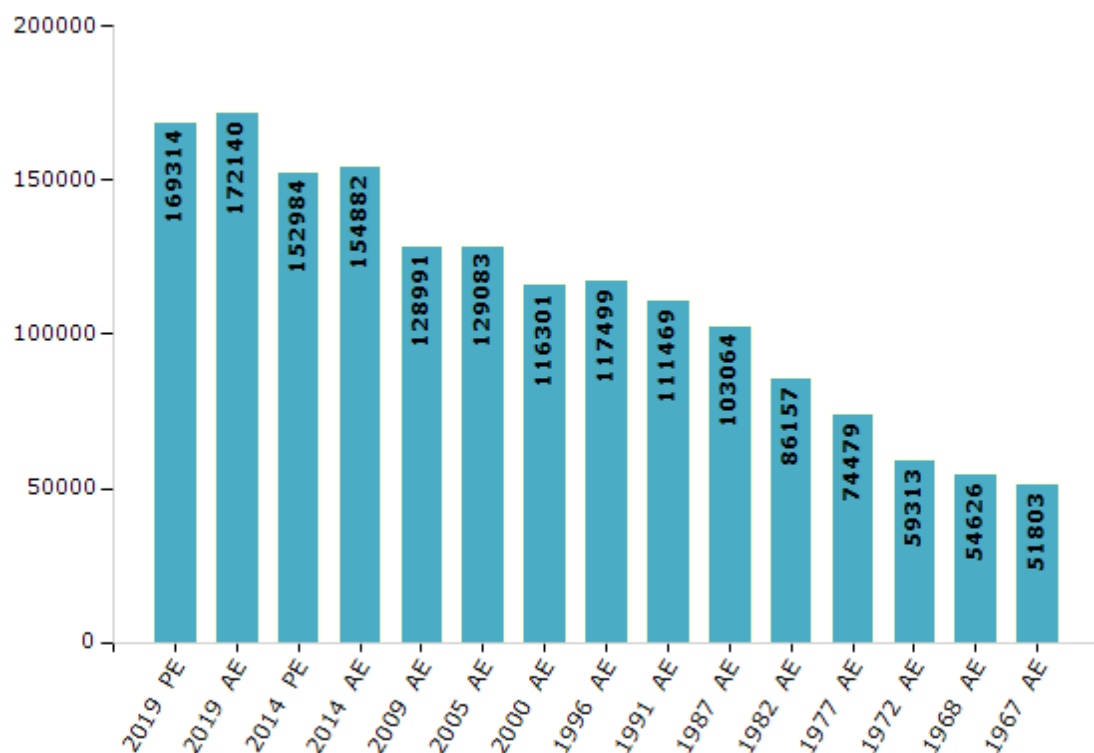


## Electoral Features

### Electors by Male & Female

Year	Male	Female	Others	Total	Year	Male	Female	Others	Total
2019 PE	92050	77254	10	169314	1999 PE	-	-	-	-
2019 AE	93407	78723	10	172140	1996 AE	64578	52921	-	117499
2014 PE	83822	69162	0	152984	1991 AE	60945	50524	-	111469
2014 AE	84514	70368	0	154882	1987 AE	55441	47623	-	103064
2009 PE	-	-	-	-	1982 AE	46206	39951	-	86157
2009 AE	71217	57774	-	128991	1977 AE	39174	35305	-	74479
2005 AE	71218	57865	-	129083	1972 AE	30717	28596	-	59313
2004 PE	-	-	-	-	1968 AE	28821	25805	-	54626
2000 AE	64095	52206	-	116301	1967 AE	-	-	-	51803

Number of Electors



**Note :** AE : Assembly Election, PE : Assembly Segment of Parliamentary Election



## Historical Summary Election Results

### Summary Result of Assembly Election - 2014

Candidate Name	Party	Votes	Votes %
Jagbir Singh Malik	INC	41393	35.36
Dr.Krishan Chander Banger	INLD	38165	32.6
Ram Chander Jangra	BJP	28365	24.23
Pt.Umesh Kumar Sharma	HaLP	2219	1.9
Dr.Gajraj Kaushik	BSP	1692	1.45
Sanjay Barwasniya	IND	1644	1.4
Dharampal Singh Malik	HJCBL	1218	1.04
Ramchander	IND	464	0.4
Mukesh Tayal	IND	412	0.35
Arya Narender Mahra	RARS	307	0.26
Jaipal	IND	250	0.21
Jagbir Singh	IND	176	0.15
Jagbir	IND	86	0.07
Sajjan Kumar	SMBHP	35	0.03
Krishan	IND	30	0.03
	NOTA	612	0.52

## Polling Station Level Election Results

### Number and Name of Polling Stations (PS) (2019 AE)

Number of Polling Stations	Name of Polling Stations	Number of Polling Stations	Name of Polling Stations
1	Govt. Primary School, Gangesar	22	Govt. Middle School, Dubheta
2	Govt. Sen. Sec. School, Khandrai	23	Govt. Middle School, Dubheta
3	Govt. Sen. Sec. School, Khandrai	24	Govt. Primary School, Majri
4	Govt. Sen. Sec. School, Khandrai	25	Govt. High School, Moi
5	Govt. Primary School, Sainipura	26	Govt. High School, Moi
6	Govt. Sen. Sec. School, Garhi Ujalekhan	27	Near The House Of Parsa S/O Manbhar Schedule Caste Chaupal, Moi
7	Govt. Sen. Sec. School, Garhi Ujalekhan	28	Govt. Primary School, Bhadi
8	Govt. Sen. Sec. School, Garhi Ujalekhan	29	Govt. Senior Secondary School, Saragthal
9	Govt. Sen. Sec. School, Garhi Ujalekhan	30	Govt. Senior Secondary School, Saragthal
10	Govt. Primary School, Kailana Khas	31	Govt. Senior Secondary School, Saragthal
11	Govt. Girls High School, Khanpur Kalan	32	Near The House Of Ramphal S/O Thambu Schedule Caste Chaupal, Saragthal
12	Govt. Girls High School, Khanpur Kalan	33	Govt. Primary School, Kasanda
13	Govt. Senior Secondary School, Khanpur Kalan	34	Govt. Primary School, Kasanda
14	Govt. Senior Secondary School, Khanpur Kalan	35	Near The House Of Haridutt S/O Ravidutt Schedule Caste Chaupal, Kasanda
15	Govt. Senior Secondary School, Khanpur Kalan	36	Govt. Primary School, Kakana Bhadri
16	Govt. Senior Secondary School, Khanpur Kalan	37	Govt. High School Gamri
17	Near The House Of Hawa Singh S/O Hari Singh Schedule Caste Chaupal, Khanpur Kalan	38	Near The House Of Ramphal S/O Neki Schedule Caste Chaupal, Gamrhi
18	Near The House Of Tara S/O Chandgi Schedule Caste Chaupal, Khanpur Kalan	39	Govt. High School Gamri
19	Govt. High School, Kasandi	40	Near The House Of Ramesh S/O Munshi Ram Schedule Caste Chaupal, Gamrhi
20	O/O Co-Operative Society, Kasandi	41	Govt. Primary School, Garhi Sarai Namdar Khan
21	Govt. High School, Kasandi	42	Govt. Primary School, Garhi Sarai Namdar Khan

Contd....

## Polling Station Level Election Results

### Polling Station-wise Votes Secured by Overall Top Five Parties in Gohana Assembly in Assembly Election (AE) under Sonipat Parliamentary Constituency in Haryana (2019)

No. of Polling Station	Winner - Jagbir Singh Malik (INC)	Runner-up - Raj Kumar Saini (LTSP)	3rd - Tirath Rana (BJP)	4th - Kuldeep Malik (JNJP)	5th - Bhupender Vakil (IND)	NOTA	Other	Total Votes Secured
36	408	279	66	58	12	3	16	842
37	513	63	115	61	18	1	21	792
38	30	41	14	8	0	1	31	125
39	355	199	100	43	3	2	16	718
40	41	131	113	16	3	0	32	336
41	70	488	85	19	15	5	104	786
42	9	794	43	3	3	1	9	862
43	112	538	112	11	2	1	19	795
44	229	416	84	37	7	1	15	789
45	175	431	66	40	1	3	22	738
46	195	506	68	46	13	1	17	846
47	66	408	104	5	2	3	11	599
48	76	407	72	9	0	1	11	576
49	101	473	121	24	3	1	24	747
50	161	461	102	22	3	0	18	767
51	213	404	95	15	2	0	19	748
52	210	294	114	36	7	6	20	687
53	432	216	162	42	3	4	19	878
54	318	212	182	40	8	1	13	774
55	85	353	154	17	2	10	17	638
56	237	283	69	53	6	5	17	670
57	124	388	94	9	4	1	17	637
58	294	245	134	1	1	1	4	680
59	103	355	190	3	3	5	17	676
60	59	198	113	4	3	1	21	399
61	73	294	262	24	2	2	34	691
62	105	339	214	7	2	6	49	722
63	95	291	271	4	1	5	19	686
64	114	359	267	10	1	3	26	780
65	76	386	134	5	4	2	12	619
66	66	181	216	3	4	4	19	493
67	109	237	331	14	3	7	52	753
68	221	274	205	41	2	4	17	764
69	117	325	161	14	4	1	18	640
70	70	282	302	10	3	2	24	693

Contd....

## Polling Station Level Election Results

**Winner, Runner-up and 3rd Party Position & Winning Margin According to Polling Stations in Gohana Assembly in Assembly Election (AE) under Sonipat Parliamentary Constituency in Haryana (2019)**

Polling Station Number	Winner Party	Winner Votes (%)	Runner-up Party	Runner-up Votes (%)	Winning Margin Votes (%)	Third Party	Third Party Votes (%)	Other Votes (%)
71	LTSP	683 (71.44)	INC	115 (12.03)	568 (59.41)	BJP	92 (9.62)	66 (6.9)
72	LTSP	260 (43.7)	INC	225 (37.82)	35 (5.88)	BJP	53 (8.91)	57 (9.58)
73	LTSP	317 (58.49)	INC	116 (21.4)	201 (37.09)	BJP	63 (11.62)	46 (8.49)
74	LTSP	234 (37.68)	INC	223 (35.91)	11 (1.77)	BJP	96 (15.46)	68 (10.95)
75	INC	227 (41.12)	LTSP	166 (30.07)	61 (11.05)	BJP	79 (14.31)	80 (14.49)
76	LTSP	533 (56.22)	INC	209 (22.05)	324 (34.17)	BJP	96 (10.13)	110 (11.6)
77	LTSP	496 (74.7)	INC	91 (13.7)	405 (61)	BJP	48 (7.23)	29 (4.37)
78	LTSP	618 (85.24)	BJP	46 (6.34)	572 (78.9)	INC	30 (4.14)	31 (4.28)
79	LTSP	444 (61.16)	INC	129 (17.77)	315 (43.39)	BJP	112 (15.43)	41 (5.65)
80	LTSP	365 (70.6)	BJP	70 (13.54)	295 (57.06)	INC	61 (11.8)	21 (4.06)
81	LTSP	465 (55.56)	INC	182 (21.74)	283 (33.82)	BJP	130 (15.53)	60 (7.17)
82	LTSP	560 (67.96)	INC	88 (10.68)	472 (57.28)	BJP	76 (9.22)	100 (12.14)
83	LTSP	484 (63.68)	INC	112 (14.74)	372 (48.94)	BJP	84 (11.05)	80 (10.53)
84	LTSP	298 (58.55)	INC	107 (21.02)	191 (37.53)	BJP	65 (12.77)	39 (7.66)
85	LTSP	356 (56.42)	INC	140 (22.19)	216 (34.23)	BJP	89 (14.1)	46 (7.29)
86	LTSP	291 (45.9)	BJP	132 (20.82)	159 (25.08)	INC	105 (16.56)	106 (16.72)
87	LTSP	207 (37.5)	BSP	114 (20.65)	93 (16.85)	INC	108 (19.57)	123 (22.28)
88	LTSP	360 (65.45)	BJP	84 (15.27)	276 (50.18)	INC	65 (11.82)	41 (7.45)
89	INC	376 (46.53)	BJP	170 (21.04)	206 (25.49)	LTSP	127 (15.72)	135 (16.71)
90	LTSP	182 (41.08)	BJP	118 (26.64)	64 (14.44)	INC	102 (23.02)	41 (9.26)
91	LTSP	193 (40.55)	INC	154 (32.35)	39 (8.2)	BJP	67 (14.08)	62 (13.03)
92	LTSP	514 (68.53)	INC	102 (13.6)	412 (54.93)	BJP	85 (11.33)	49 (6.53)
93	LTSP	352 (45.07)	INC	258 (33.03)	94 (12.04)	BJP	102 (13.06)	69 (8.83)
94	LTSP	633 (77.96)	BJP	97 (11.95)	536 (66.01)	INC	43 (5.3)	39 (4.8)
95	INC	311 (62.32)	LTSP	81 (16.23)	230 (46.09)	JNJP	53 (10.62)	54 (10.82)
96	INC	227 (41.58)	LTSP	202 (37)	25 (4.58)	BJP	57 (10.44)	60 (10.99)
97	LTSP	59 (53.64)	BSP	15 (13.64)	44 (40)	BJP	14 (12.73)	22 (20)
98	INC	211 (34.36)	JNJP	163 (26.55)	48 (7.81)	LTSP	147 (23.94)	93 (15.15)
99	INC	311 (48.59)	JNJP	181 (28.28)	130 (20.31)	BJP	78 (12.19)	70 (10.94)
100	INC	277 (43.28)	LTSP	127 (19.84)	150 (23.44)	JNJP	127 (19.84)	109 (17.03)
101	LTSP	98 (61.25)	JNJP	20 (12.5)	78 (48.75)	INC	13 (8.13)	29 (18.13)
102	LTSP	156 (64.2)	JNJP	42 (17.28)	114 (46.92)	BJP	20 (8.23)	25 (10.29)
103	LTSP	398 (55.51)	INC	131 (18.27)	267 (37.24)	BJP	119 (16.6)	69 (9.62)
104	INC	345 (43.51)	LTSP	156 (19.67)	189 (23.84)	BJP	140 (17.65)	152 (19.17)
105	INC	576 (70.24)	JNJP	107 (13.05)	469 (57.19)	BJP	101 (12.32)	36 (4.39)

Contd....

## Socio-Economic Amenities - Rural

### Access to Education Facilities

Particulars	Number of Villages (% of Population)				
	Available	Not Available	If Not Available (Distance of Nearest Facility)		
			A	B	C
Govt. Primary School	57 (100)	1 (0)	1 (0)	0 (0)	0 (0)
Private Primary School	37 (78)	21 (22)	0 (0)	0 (0)	0 (0)
Govt. Middle School	45 (92)	13 (8)	5 (3)	0 (0)	0 (0)
Private Middle School	24 (60)	34 (40)	3 (2)	3 (1)	1 (0)
Govt. Secondary School	29 (73)	29 (27)	9 (8)	2 (1)	0 (0)
Private Secondary School	20 (47)	38 (53)	8 (11)	7 (5)	1 (0)
Govt. Senior Secondary School	20 (55)	38 (45)	11 (14)	3 (4)	0 (0)
Private Senior Secondary School	11 (29)	47 (71)	6 (7)	9 (7)	7 (10)
Govt. Arts and Science Degree College	1 (7)	57 (93)	9 (17)	13 (17)	16 (30)
Private Arts and Science Degree College	0 (0)	58 (100)	1 (0)	8 (15)	10 (14)
Govt. Engineering College	1 (7)	57 (93)	0 (0)	0 (0)	0 (0)
Private Engineering College	1 (2)	57 (98)	11 (21)	19 (28)	26 (42)
Govt. Medicine College	1 (7)	57 (93)	1 (1)	11 (18)	41 (68)
Private Medicine College	0 (0)	58 (100)	1 (0)	0 (0)	3 (5)
Govt. Management Institute	1 (7)	57 (93)	0 (0)	1 (1)	0 (0)
Private Management Institute	0 (0)	58 (100)	10 (17)	17 (24)	29 (51)
Govt. Polytechnic	1 (7)	57 (93)	1 (1)	1 (1)	1 (1)
Private Polytechnic	0 (0)	58 (100)	11 (21)	19 (30)	24 (39)
Govt. Vocational Training School/ITI	1 (7)	57 (93)	0 (0)	1 (1)	1 (0)
Private Vocational Training School/ITI	1 (1)	57 (99)	9 (16)	17 (24)	28 (50)
Govt. Non Formal Training Centre	0 (0)	58 (100)	1 (7)	1 (3)	0 (0)
Private Non Formal Training Centre	0 (0)	58 (100)	10 (17)	17 (23)	29 (51)
Govt. School For Disabled	0 (0)	58 (100)	8 (16)	15 (32)	35 (52)
Private School For Disabled	0 (0)	58 (100)	0 (0)	0 (0)	0 (0)
Government Others	0 (0)	58 (100)	0 (0)	0 (0)	0 (0)
Private Others	0 (0)	58 (100)	0 (0)	0 (0)	0 (0)

Note : Distance A : Less than 5 km; B : Between 5-10 km; C : 10+ km.; Source : Data Analysis is based on 2011 Census.

## DISCLAIMER

The Terms of Use and Disclaimer of Datanet India Private Limited (hereinafter referred to as "Datanet") for use of this analysis report of **Gohana Assembly Constituency (Gohana Vidhan Sabha)** :-

1. **Assembly Factbook™** is a Registered Trade Mark owned by Datanet.
2. All the maps are sketched and graphical representation only and have not been drawn to the scale and also not to represent the actual geographical area or boundary of the unit.
3. The data for the aforesaid analysis is based on authentic sources and has been culled from the various publications of Census, CSO and NSSO for district and block level data, various central and state government departments, Central & State Elections Commissions and the concerned Returning Officers' releases, Electoral Rolls, Election results and allied publications, internal assessment, surveys, estimates and analysis. Therefore, certain adjustment of data at micro level may have been done to arrive closer to the macro data.
4. Data have been provided on an "As Is" and "As AVAILABLE" basis
5. The colours shown in the maps or diagram and charts of a particular party, alliance or AC are indicative and do not represent them.
6. This publication which includes maps, sheets, graphs and data would be the property under copyright of Datanet only. The user may use these for its internal study, analysis and research purposes. It's public display, re-selling or any commercial uses by the user are not allowed.
7. Datanet has taken due care and caution in compilation and processing of data and allied information, but does not guarantee the accuracy, adequacy or completeness of any information/analysis and will be not responsible for any errors or omissions or for the results obtained from the use of such information/analysis.
8. All the contents for the publication have been culled from various authentic sources and Datanet reasonably believes such sources to be reliable, but does not make any representations, express or implied as to the accuracy or fitness of use of such information. The information or contents of the information/analysis do not constitute advice and should not be relied upon in making (or refraining from making) any decision. Any reliance placed upon the information provided by Datanet is the sole responsibility and strictly at the user's risk.
9. In no event will Datanet be liable for any damages (including, without limitation, damages for loss of business projects, or loss of profits) arising in contract, tort or otherwise from the use of or inability to use any of its contents, or from any action taken (or refrained from being taken) as a result of using the analysis or any of its contents. Datanet its directors, owners, editors, officials, employees, distributor and agents or any associate will not be liable for any errors in the information contained or any consequences arising from the use of the contents of the provided information/analysis.
10. If any provision of these terms and conditions is held invalid or illegal or unenforceable for any reason by any court of competent jurisdiction, such provision shall be severed and the remainder of provisions of the terms and conditions shall continue in full force and effect as if the Term of Use had been executed with the invalid, illegal or unenforceable provision eliminated.
11. If there are any discrepancies in the information provided, please bring it to attention of Datanet for suitable rectification measures.

**Buy Online This Complete Book At  
Datanet India eBooks Store**

**[www.indiastatpublications.com](http://www.indiastatpublications.com)**

**or go directly at**

**[http://www.indiastatpublications.com/  
Assembly\\_factbook/Haryana/Sonipat/ Gohana](http://www.indiastatpublications.com/Assembly_factbook/Haryana/Sonipat/Gohana)**



 **indiastat**elections

ISBN : 978-93-5293-492-8



9 789352 934928