



Haryana

Assembly Factbook™

Jind Assembly Constituency



Key Electoral Data of Jind
Assembly Constituency (Vidhan Sabha)

Haryana
Assembly FactbookTM
Jind Assembly Constituency



Jind Vidhan Sabha

Editor & Director

Dr. R.K. Thukral

Research Editor

Dr. Shafeeq Rahman

Compiled, Researched and Published by Datanet India Pvt. Ltd.

D-100, 1st Floor,

Okhla Industrial Area, Phase-I,
New Delhi- 110020.

Ph.: 91-11- 43580781-84

Email : support@indiastatpublications.com

Website : www.indiastatelections.com

Online Book Store :

www.indiastatpublications.com

Report No. : AFB/HR-36-0125

ISBN : 978-93-5293-503-1

First Edition : January, 2018

Eighth Updated Edition : January, 2025

Price : Rs. 11500/-

US\$ 310

© Datanet India Pvt. Ltd.

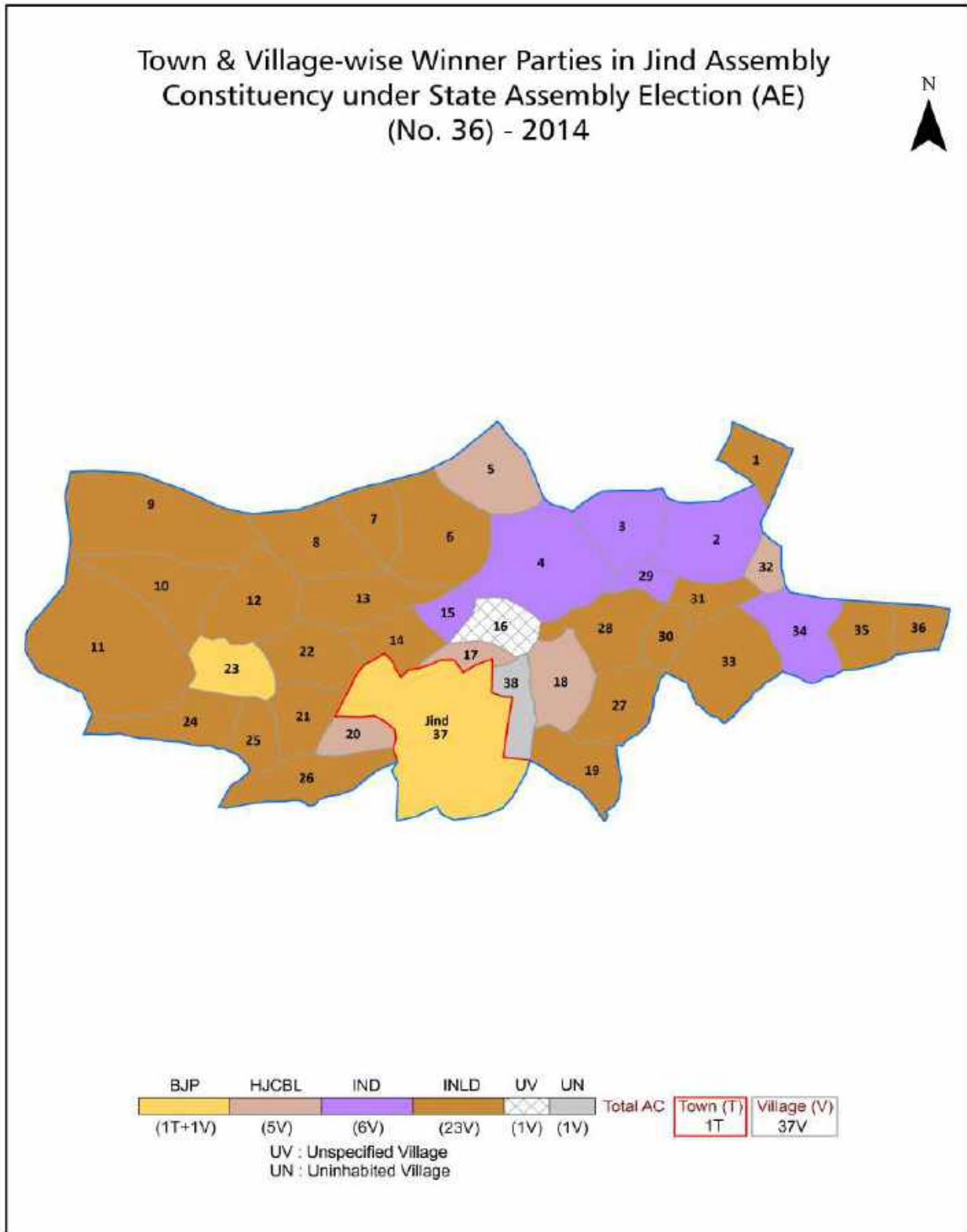
All rights reserved. No part of this book may be reproduced, stored in a retrieval system or transmitted in any form or by any means, mechanical photocopying, photographing, scanning, recording or otherwise without the prior written permission of the publisher. Please refer to Disclaimer at page no. 172 for the use of this publication.

Printed in India

Contents

No.	Particulars	Page No.
	Introduction	
1	Assembly Constituency - (Vidhan Sabha) at a Glance Features of Assembly as per Delimitation Commission of India (2008)	1-2
	Location and Political Maps	
2	Location Map Boundaries of Assembly Constituency - (Vidhan Sabha) in District Boundaries of Assembly Constituency under Parliamentary Constituency - (Lok Sabha) Town & Village-wise Winner Parties- 2024-PE, 2024-AE, 2019-PE, 2019-AE, 2014-PE, 2014-AE, 2009-PE and 2009-AE	3-11
	Administrative Setup (2011)	
3	District Sub-district Towns Villages Inhabited Villages Uninhabited Villages Village Panchayat Intermediate Panchayat	12-15
	Demographics (2011)	
4	Population Households Rural/Urban Population Towns and Villages by Population Size Sex Ratio (Total & 0-6 Years) Religious Population Social Population Literacy Rate	16-17
	Electoral Features	
5	Important Dates of Last Elections Held Electors by Gender Service Electors Voters Voters Turnout Polling Stations & Average Number of Electors per Polling Station Electors by Age Group Present Elected Representatives	18-23
	Historical Summary Election Results	
6	Vote Share of Major Parties Winning Margin (Number & Percentage Polarity of Parties Summary Result of Assembly Segment of Parliamentary Elections 2024, 2019, 2014, 2009, 2004 and 1999 Summary Result of Assembly Elections 2024, 2019, 2014, 2009, 2005, 2000, 1996, 1991, 1987, 1982, 1977, 1972, 1968 and 1967	24-47
	Polling Station Level Election Results	
7	Name and Number of Polling Station 2024-PE, 2024-AE, 2019-PE, 2019-AE, 2014-PE, 2014-AE, 2009-PE and 2009-AE Polling Station-wise Electors, Voters & Voters Turnout 2024-PE, 2024-AE, 2019-PE, 2019-AE, 2014-PE, 2014-AE, 2009-PE and 2009-AE Polling Station wise Elections Results 2024-PE, 2024-AE, 2019-PE, 2019-AE, 2014-PE, 2014-AE, 2009-PE and 2009-AE	48-149
	Share of Assembly Constituency	
8	Share of Assembly Constituency - (Vidhan Sabha) in State, District and Parliamentary Constituency - (Lok Sabha)	150
	Socio-Economic Amenities (2011)	
9	Access to Administrative Units Agricultural, Manufacturing and Industrial Commodities Demographic Indicators Education Health & Manpower Drinking Water Supply Sanitation Entertainment and Recreations Infrastructure Power Food Allocation Distribution and Marketing of Agriculture Commodities Infrastructure Transport and Road Infrastructure Communication Banking and Financial Services Land Use Irrigation Source	152-166
10	Abbreviation & Sources	168-170
11	Disclaimer	172

Location & Political Map



Administrative Setup

List of Village Panchayat & Intermediate Panchayat (Block) Name - 2011

Village Name	Village Panchayat Name	Intermediate Panchayat Name
Ahirka (83)	Ahirka (83)	Jind
Amarheri (80)	Amarheri (80)	Jind
Barodi (87)	Barodi (87)	Jind
Barsana (96)	Barsana (96)	Jind
Barsola (1)	Barsola (1)	Jind
Bohat Wala (95)	Bohat Wala (95)	Jind
Dalamwala (94)	Dalamwala (94)	Jind
Danda Kheri (2)	Danda Kheri (2)	Jind
Darya Wala (3)	Darya Wala (3)	Jind
Haibatpur(78)	Haibatpur(78)	Jind
Ikas (12)	Ikas (12)	Jind
Intal Kalan (5)	Intal Kalan (5)	Jind
Intal Khurd (6)	Intal Khurd (6)	Jind
Jajwan (1)	Jajwan (1)	Jind
Jalalpur Kalan (13)	Jalalpur Kalan (13)	Jind
Jalalpura Khurd (14)	Jalalpura Khurd (14)	Jind
Jhanj Kalan (86)	Jhanj Kalan (86)	Jind
Jhanj Khurd (85)	Jhanj Khurd (85)	Jind
Jitgarh (89)	Jitgarh (89)	Jind
Julani (84)	Julani (84)	Jind
Kaer Kheri (82)	Kaer Kheri (82)	Jind
Kandela (90)	Kandela (90)	Jind
Kheri Taloda (2)	Kheri Taloda (2)	Jind
Khokhri (77)	Khokhri (77)	Jind
Khunga (97)	Khunga (97)	Jind
Lohchab (98)	Lohchab (98)	Jind
Mando Kheri (76)	Mando Kheri (76)	Jind
Manohar Pur (99)	Manohar Pur (99)	Jind
Nirjan (75)	Nirjan (75)	Jind

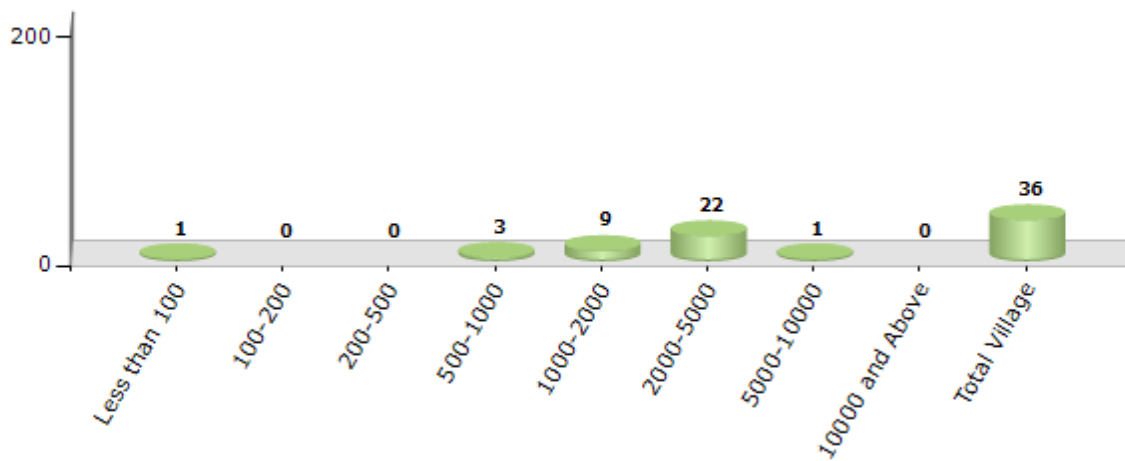
Contd....

Demographics

Number of Villages by Population Size - 2011

Less than 100	100-200	200-500	500-1000	1000-2000	2000-5000	5000-10000	10000 and Above	Total Village
1	0	0	3	9	22	1	0	36

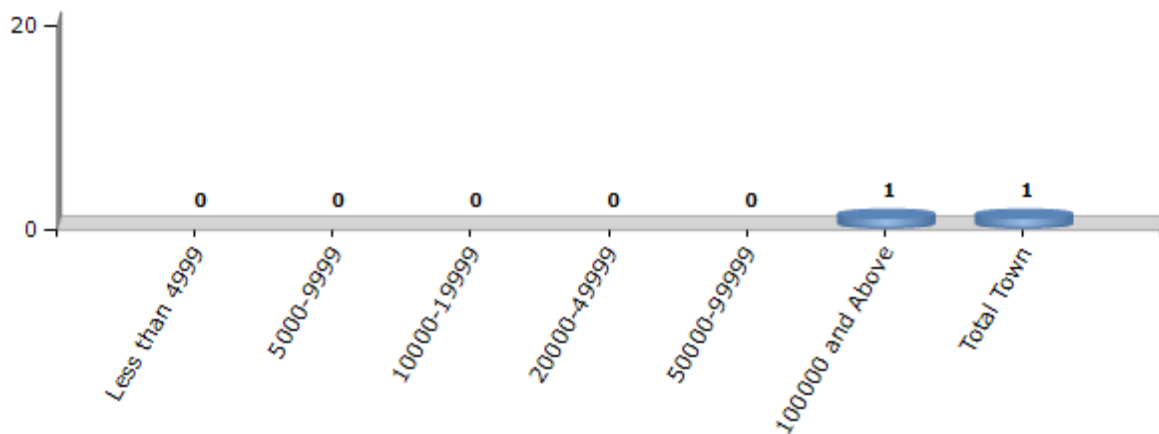
Number of Villages by Population Size - 2011



Number of Towns by Population Size - 2011

Less than 4999	5000-9999	10000-19999	20000-49999	50000-99999	100000 and Above	Total Town
0	0	0	0	0	1	1

Number of Towns by Population Size - 2011

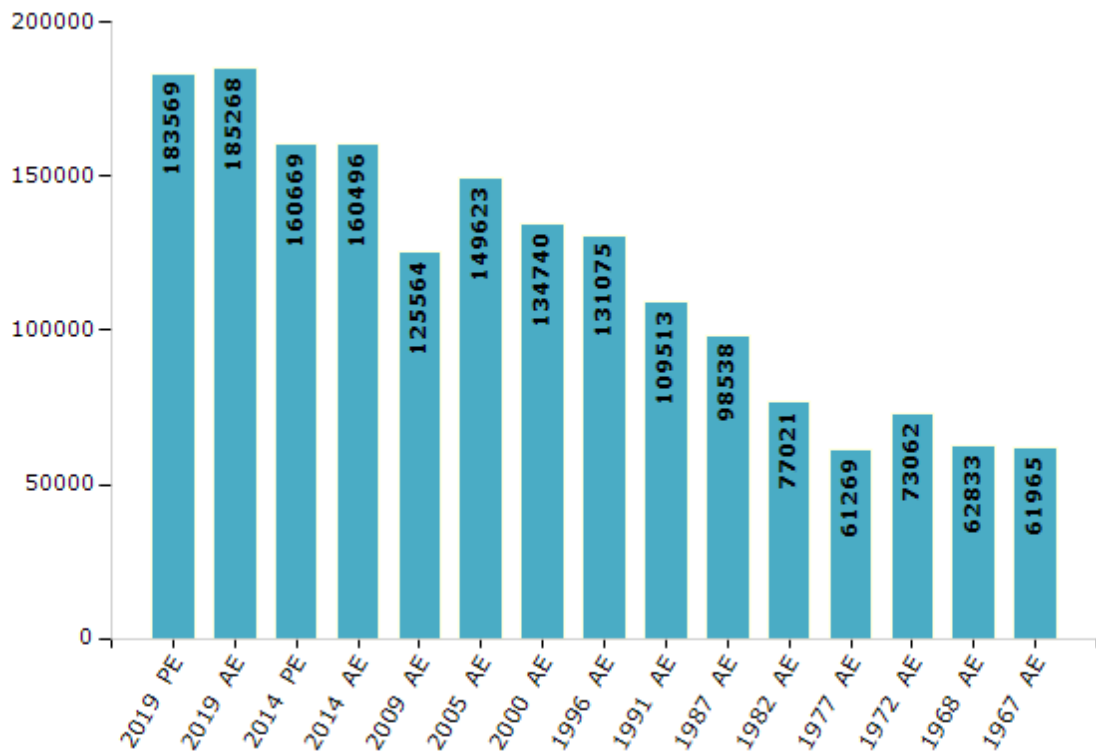


Electoral Features

Electors by Male & Female

Year	Male	Female	Others	Total	Year	Male	Female	Others	Total
2019 PE	98101	85467	1	183569	1999 PE	-	-	-	-
2019 AE	98772	86495	1	185268	1996 AE	70029	61046	-	131075
2014 PE	86231	74438	0	160669	1991 AE	58970	50543	-	109513
2014 AE	85736	74760	0	160496	1987 AE	52891	45647	-	98538
2009 PE	-	-	-	-	1982 AE	41039	35982	-	77021
2009 AE	68445	57119	-	125564	1977 AE	32185	29084	-	61269
2005 AE	81128	68495	-	149623	1972 AE	38626	34436	-	73062
2004 PE	-	-	-	-	1968 AE	33193	29640	-	62833
2000 AE	73395	61345	-	134740	1967 AE	-	-	-	61965

Number of Electors



Note : AE : Assembly Election, PE : Assembly Segment of Parliamentary Election

Historical Summary Election Results

Summary Result of Assembly Election - 2014

Candidate Name	Party	Votes	Votes %
Dr. Hari Chand Middha	INLD	31631	25.99
Surinder Singh Barwala	BJP	29374	24.13
Pramod Sehwal	INC	15267	12.54
Sudhir Gautam	BSP	13225	10.87
Ramesh Kumar Saini	HJCBL	12246	10.06
Tek Ram Kandela	IND	11223	9.22
Brij Mohan Singla	IND	4293	3.53
Comrade Ramesh Chander	CPM	1057	0.87
Dr. Dharampal Jain	HaLP	859	0.71
Vijay Pal Maghan	SMBHP	537	0.44
Surender Singh Valmiki	IND	438	0.36
Arya Surinder Saini	RARS	301	0.25
Satpal	IND	259	0.21
Satpal	kajp	204	0.17
Pawan Kumar	IND	144	0.12
Ashwani	IND	132	0.11
Parbhathi Ram	IND	86	0.07
	NOTA	439	0.36

Polling Station Level Election Results

Number and Name of Polling Stations (PS) (2019 AE)

Number of Polling Stations	Name of Polling Stations	Number of Polling Stations	Name of Polling Stations
1	Govt. Senior Secondary School, Raichandwala	22	Govt. Senior Secondary School, Roopgarh
2	Govt. Senior Secondary School, Raichandwala	23	Govt. High School, Roopgarh
3	Govt. Primary School, Khunga	24	Govt. Middle School, Barodi
4	Govt. Primary School, Kheri Taloda	25	Govt. Primary School, Kairkheri
5	Govt. Middle School, Taloda	26	Govt. High School, Amarheri
6	Govt. Primary School, Lohchab	27	Govt. High School, Amarheri
7	Govt. Primary School, Lohchab	28	Govt. High School, Amarheri
8	Govt. Middle School, Barsana	29	Govt. Middle School, Habatpur
9	Govt. Senior Secondary School, Dalamwala	30	Chaupal Chamaran, Habatpur
10	Govt. Senior Secondary School, Dalamwala	31	Govt. High School, Khokhari
11	Govt. Senior Secondary School, Dalamwala	32	Govt. High School, Khokhari
12	Govt. Primary School, Shri Rag	33	Govt. High School, Khokhari
13	Govt. Primary School, Bohatwala	34	Govt. Primary School, Mando Kheri
14	Govt. Primary School, Bohatwala	35	Govt. Senior Secondary School, Manoharpur
15	Govt. Senior Secondary School, Kandela	36	Govt. Girls Primary School, Manoharpur
16	Ramdasiya Chaupal, Kandela	37	Govt. Girls Primary School, Manoharpur
17	Govt. Senior Secondary School, Kandela	38	Govt. High School, Nirjan
18	Govt. Girls Middle School, Kandela	39	Govt. High School, Nirjan
19	Govt. Girls Middle School, Kandela	40	Govt. High School, Nirjan
20	Govt. Primary School, Jitgarh	41	Govt. High School Pindari
21	Govt. High School, Roopgarh	42	Govt. Senior Secondary School, Pindari

Contd....

Polling Station Level Election Results

Polling Station-wise Votes Secured by Overall Top Five Parties in Jind Assembly in Assembly Election (AE) under Sonipat Parliamentary Constituency in Haryana (2019)

No. of Polling Station	Winner - Dr. Krishan Lal Middha (BJP)	Runner-up - Mahabir Gupta (JNJP)	3rd - Anshul Singla (INC)	4th - Sumer Singh Jangra (BSP)	5th - Vinod Saini (LTSP)	NOTA	Other	Total Votes Secured
36	139	188	26	81	21	1	37	493
37	162	225	8	116	1	1	18	531
38	465	85	31	7	205	2	20	815
39	121	421	13	1	3	2	7	568
40	198	295	11	98	32	0	1	635
41	267	324	57	3	4	2	20	677
42	226	372	98	23	5	9	16	749
43	319	111	99	31	4	4	9	577
44	349	130	81	24	16	11	11	622
45	608	148	67	12	5	7	12	859
46	395	116	64	12	12	5	7	611
47	589	307	53	47	1	12	22	1031
48	270	87	59	30	0	5	5	456
49	525	153	67	14	3	12	7	781
50	501	211	97	49	2	6	8	874
51	326	105	31	25	4	1	7	499
51A	219	186	32	46	2	4	4	493
52	656	185	83	18	0	0	7	949
53	344	127	21	6	0	4	4	506
53A	378	85	20	9	3	3	6	504
54	514	153	43	47	0	5	6	768
55	575	169	47	24	0	15	6	836
56	268	122	27	40	0	4	7	468
56A	326	110	32	25	1	1	8	503
57	209	201	25	61	4	1	15	516
57A	219	148	26	51	4	1	5	454
58	261	221	25	232	2	3	19	763
59	173	244	20	50	2	0	7	496
59A	235	173	14	37	6	2	9	476
60	677	181	30	12	2	4	9	915
61	547	114	29	7	1	7	4	709
62	401	85	15	2	0	1	5	509
62A	325	182	15	1	0	3	6	532
63	291	513	26	21	2	6	8	867
64	434	213	21	57	0	2	9	736

Contd....

Polling Station Level Election Results

Winner, Runner-up and 3rd Party Position & Winning Margin According to Polling Stations in Jind Assembly in Assembly Election (AE) under Sonipat Parliamentary Constituency in Haryana (2019)

Polling Station Number	Winner Party	Winner Votes (%)	Runner-up Party	Runner-up Votes (%)	Winning Margin Votes (%)	Third Party	Third Party Votes (%)	Other Votes (%)
65	BJP	481 (61.83)	LTSP	141 (18.12)	340 (43.71)	JNJP	78 (10.03)	78 (10.03)
66	BJP	494 (57.31)	LTSP	192 (22.27)	302 (35.04)	JNJP	102 (11.83)	74 (8.58)
67	BJP	315 (59.21)	JNJP	151 (28.38)	164 (30.83)	INC	22 (4.14)	44 (8.27)
67A	BJP	278 (53.26)	JNJP	126 (24.14)	152 (29.12)	LTSP	77 (14.75)	41 (7.85)
68	BJP	592 (69.4)	LTSP	116 (13.6)	476 (55.8)	JNJP	84 (9.85)	61 (7.15)
69	BJP	460 (73.72)	JNJP	68 (10.9)	392 (62.82)	LTSP	60 (9.62)	36 (5.77)
70	BJP	747 (79.3)	JNJP	165 (17.52)	582 (61.78)	INC	24 (2.55)	6 (0.64)
71	BJP	833 (81.59)	JNJP	95 (9.3)	738 (72.29)	INC	44 (4.31)	49 (4.8)
72	BJP	418 (60.23)	LTSP	137 (19.74)	281 (40.49)	JNJP	97 (13.98)	42 (6.05)
73	BJP	432 (52.94)	JNJP	217 (26.59)	215 (26.35)	LTSP	76 (9.31)	91 (11.15)
74	BJP	383 (57.25)	LTSP	149 (22.27)	234 (34.98)	JNJP	94 (14.05)	43 (6.43)
75	BJP	454 (56.33)	LTSP	207 (25.68)	247 (30.65)	JNJP	71 (8.81)	74 (9.18)
76	BJP	554 (72.32)	JNJP	126 (16.45)	428 (55.87)	INC	75 (9.79)	11 (1.44)
77	BJP	458 (66.28)	JNJP	168 (24.31)	290 (41.97)	INC	44 (6.37)	21 (3.04)
78	BJP	335 (52.43)	JNJP	250 (39.12)	85 (13.31)	INC	45 (7.04)	9 (1.41)
79	BJP	374 (47.7)	JNJP	305 (38.9)	69 (8.8)	INC	77 (9.82)	28 (3.57)
80	BJP	431 (54.49)	JNJP	234 (29.58)	197 (24.91)	LTSP	64 (8.09)	62 (7.84)
81	BJP	499 (64.47)	JNJP	150 (19.38)	349 (45.09)	LTSP	60 (7.75)	65 (8.4)
82	BJP	264 (59.33)	JNJP	128 (28.76)	136 (30.57)	INC	39 (8.76)	14 (3.15)
83	BJP	192 (46.04)	JNJP	160 (38.37)	32 (7.67)	INC	47 (11.27)	18 (4.32)
84	JNJP	323 (42.44)	BJP	268 (35.22)	55 (7.22)	INLD	69 (9.07)	101 (13.27)
85	BJP	354 (39.86)	JNJP	335 (37.73)	19 (2.13)	INLD	61 (6.87)	138 (15.54)
86	JNJP	314 (47.36)	BJP	233 (35.14)	81 (12.22)	INC	54 (8.14)	62 (9.35)
87	BJP	356 (51.22)	JNJP	241 (34.68)	115 (16.54)	INC	67 (9.64)	31 (4.46)
88	BJP	265 (45.77)	JNJP	229 (39.55)	36 (6.22)	INC	64 (11.05)	21 (3.63)
89	BJP	309 (53.65)	JNJP	187 (32.47)	122 (21.18)	INC	41 (7.12)	39 (6.77)
90	JNJP	329 (48.67)	BJP	211 (31.21)	118 (17.46)	INC	88 (13.02)	48 (7.1)
91	JNJP	299 (47.92)	BJP	218 (34.94)	81 (12.98)	INC	64 (10.26)	43 (6.89)
92	JNJP	268 (43.23)	BJP	242 (39.03)	26 (4.2)	INC	72 (11.61)	38 (6.13)
93	BJP	206 (44.21)	JNJP	174 (37.34)	32 (6.87)	INC	31 (6.65)	55 (11.8)
94	JNJP	406 (53.77)	BJP	206 (27.28)	200 (26.49)	INC	82 (10.86)	61 (8.08)
95	JNJP	353 (53.32)	BJP	196 (29.61)	157 (23.71)	INC	77 (11.63)	36 (5.44)
96	JNJP	358 (48.05)	BJP	237 (31.81)	121 (16.24)	INC	62 (8.32)	88 (11.81)
97	JNJP	253 (53.6)	BJP	147 (31.14)	106 (22.46)	INC	44 (9.32)	28 (5.93)
98	BJP	308 (70.32)	JNJP	86 (19.63)	222 (50.69)	INC	17 (3.88)	27 (6.16)

Contd....

Socio-Economic Amenities - Rural

Access to Education Facilities

Particulars	Number of Villages (% of Population)				
	Available	Not Available	If Not Available (Distance of Nearest Facility)		
			A	B	C
Govt. Primary School	36 (100)	0 (0)	0 (0)	0 (0)	0 (0)
Private Primary School	15 (50)	21 (50)	0 (0)	0 (0)	0 (0)
Govt. Middle School	30 (93)	6 (7)	4 (6)	0 (0)	1 (0)
Private Middle School	13 (45)	23 (55)	0 (0)	0 (0)	0 (0)
Govt. Secondary School	24 (82)	12 (18)	8 (12)	2 (3)	0 (0)
Private Secondary School	9 (32)	27 (68)	1 (1)	0 (0)	0 (0)
Govt. Senior Secondary School	9 (36)	27 (64)	13 (29)	8 (20)	0 (0)
Private Senior Secondary School	5 (19)	31 (81)	1 (1)	2 (3)	2 (8)
Govt. Arts and Science Degree College	0 (0)	36 (100)	1 (3)	9 (23)	8 (16)
Private Arts and Science Degree College	0 (0)	36 (100)	2 (8)	12 (35)	4 (16)
Govt. Engineering College	0 (0)	36 (100)	1 (3)	6 (16)	6 (13)
Private Engineering College	0 (0)	36 (100)	1 (4)	11 (31)	11 (32)
Govt. Medicine College	0 (0)	36 (100)	0 (0)	0 (0)	36 (100)
Private Medicine College	0 (0)	36 (100)	0 (0)	0 (0)	0 (0)
Govt. Management Institute	0 (0)	36 (100)	2 (8)	9 (25)	8 (20)
Private Management Institute	0 (0)	36 (100)	1 (3)	13 (34)	3 (10)
Govt. Polytechnic	0 (0)	36 (100)	2 (8)	7 (20)	8 (21)
Private Polytechnic	0 (0)	36 (100)	0 (0)	10 (24)	9 (27)
Govt. Vocational Training School/ITI	0 (0)	36 (100)	2 (8)	18 (49)	12 (32)
Private Vocational Training School/ITI	0 (0)	36 (100)	1 (3)	3 (9)	0 (0)
Govt. Non Formal Training Centre	0 (0)	36 (100)	2 (6)	16 (44)	10 (29)
Private Non Formal Training Centre	0 (0)	36 (100)	1 (5)	5 (13)	2 (3)
Govt. School For Disabled	0 (0)	36 (100)	3 (10)	18 (45)	15 (45)
Private School For Disabled	0 (0)	36 (100)	0 (0)	0 (0)	0 (0)
Government Others	0 (0)	36 (100)	0 (0)	0 (0)	0 (0)
Private Others	0 (0)	36 (100)	0 (0)	0 (0)	0 (0)

Note : Distance A : Less than 5 km; B : Between 5-10 km; C : 10+ km.; Source : Data Analysis is based on 2011 Census.

DISCLAIMER

The Terms of Use and Disclaimer of Datanet India Private Limited (hereinafter referred to as "Datanet") for use of this analysis report of **Jind Assembly Constituency (Jind Vidhan Sabha)** :-

1. **Assembly Factbook™** is a Registered Trade Mark owned by Datanet.
2. All the maps are sketched and graphical representation only and have not been drawn to the scale and also not to represent the actual geographical area or boundary of the unit.
3. The data for the aforesaid analysis is based on authentic sources and has been culled from the various publications of Census, CSO and NSSO for district and block level data, various central and state government departments, Central & State Elections Commissions and the concerned Returning Officers' releases, Electoral Rolls, Election results and allied publications, internal assessment, surveys, estimates and analysis. Therefore, certain adjustment of data at micro level may have been done to arrive closer to the macro data.
4. Data have been provided on an "As Is" and "As AVAILABLE" basis
5. The colours shown in the maps or diagram and charts of a particular party, alliance or AC are indicative and do not represent them.
6. This publication which includes maps, sheets, graphs and data would be the property under copyright of Datanet only. The user may use these for its internal study, analysis and research purposes. It's public display, re-selling or any commercial uses by the user are not allowed.
7. Datanet has taken due care and caution in compilation and processing of data and allied information, but does not guarantee the accuracy, adequacy or completeness of any information/analysis and will be not responsible for any errors or omissions or for the results obtained from the use of such information/analysis.
8. All the contents for the publication have been culled from various authentic sources and Datanet reasonably believes such sources to be reliable, but does not make any representations, express or implied as to the accuracy or fitness of use of such information. The information or contents of the information/analysis do not constitute advice and should not be relied upon in making (or refraining from making) any decision. Any reliance placed upon the information provided by Datanet is the sole responsibility and strictly at the user's risk.
9. In no event will Datanet be liable for any damages (including, without limitation, damages for loss of business projects, or loss of profits) arising in contract, tort or otherwise from the use of or inability to use any of its contents, or from any action taken (or refrained from being taken) as a result of using the analysis or any of its contents. Datanet its directors, owners, editors, officials, employees, distributor and agents or any associate will not be liable for any errors in the information contained or any consequences arising from the use of the contents of the provided information/analysis.
10. If any provision of these terms and conditions is held invalid or illegal or unenforceable for any reason by any court of competent jurisdiction, such provision shall be severed and the remainder of provisions of the terms and conditions shall continue in full force and effect as if the Term of Use had been executed with the invalid, illegal or unenforceable provision eliminated.
11. If there are any discrepancies in the information provided, please bring it to attention of Datanet for suitable rectification measures.

**Buy Online This Complete Book At
Datanet India eBooks Store**

www.indiastatpublications.com

or go directly at

[http://www.indiastatpublications.com/
Assembly_factbook/Haryana/Sonipat/Jind](http://www.indiastatpublications.com/Assembly_factbook/Haryana/Sonipat/Jind)

 **india**stat**elections**

