



Haryana

Assembly Factbook™

Julana Assembly Constituency



Key Electoral Data of Julana
Assembly Constituency (Vidhan Sabha)

Haryana

Assembly Factbook™

Julana Assembly Constituency



Julana Vidhan Sabha

Editor & Director

Dr. R.K. Thukral

Research Editor

Dr. Shafeeq Rahman

Compiled, Researched and Published by Datanet India Pvt. Ltd.

D-100, 1st Floor,

Okhla Industrial Area, Phase-I,
New Delhi- 110020.

Ph.: 91-11- 43580781-84

Email : support@indiastatpublications.com

Website : www.indiastatelections.com

Online Book Store :

www.indiastatpublications.com

Report No. : AFB/HR-34-0125

ISBN : 978-93-5293-504-8

First Edition : January, 2018

Eighth Updated Edition : January, 2025

Price : Rs. 11500/-

US\$ 310

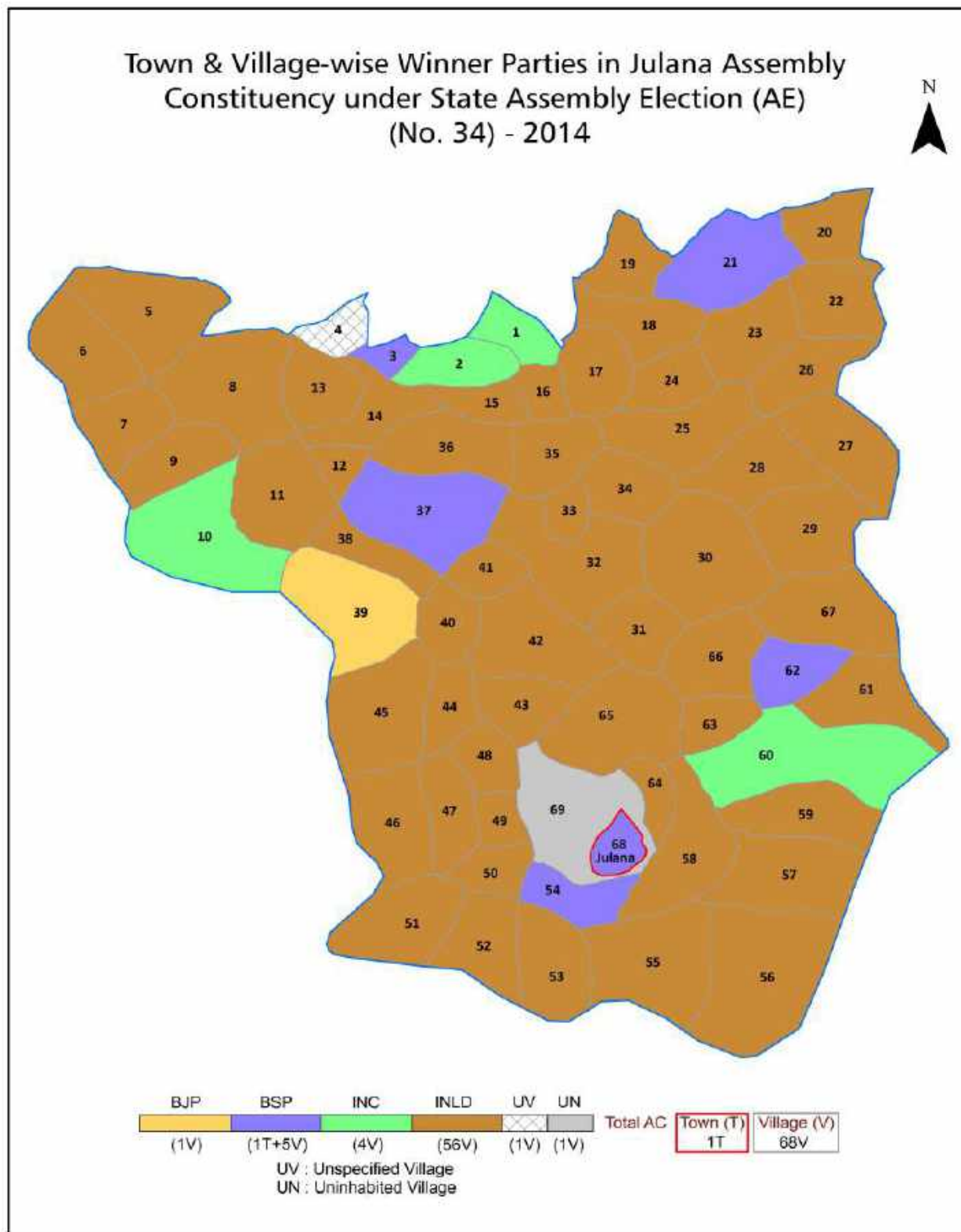
© Datanet India Pvt. Ltd.

All rights reserved. No part of this book may be reproduced, stored in a retrieval system or transmitted in any form or by any means, mechanical photocopying, photographing, scanning, recording or otherwise without the prior written permission of the publisher. Please refer to Disclaimer at page no. 160 for the use of this publication.

Printed in India

No.	Particulars	Page No.
	Introduction	
1	Assembly Constituency at a Glance Features of Assembly as per Delimitation Commission of India (2008)	1-2
	Location and Political Maps	
2	Location Map Boundaries of Assembly Constituency - (Vidhan Sabha) in District Boundaries of Assembly Constituency under Parliamentary Constituency - (Lok Sabha) Town & Village-wise Winner Parties- 2024-PE, 2024-AE, 2019-PE, 2014-PE, 2014-AE, 2009-PE and 2009-AE	3-11
	Administrative Setup (2011)	
3	District Sub-district Towns Villages Inhabited Villages Uninhabited Villages Village Panchayat Intermediate Panchayat	12-16
	Demographics (2011)	
4	Population Households Rural/Urban Population Towns and Villages by Population Size Sex Ratio (Total & 0-6 Years) Religious Population Social Population Literacy Rate	17-18
	Electoral Features	
5	Important Dates of Last Elections Held Electors by Gender Service Electors Voters Voters Turnout Polling Stations & Average Number of Electors per Polling Station Electors by Age Group Present Elected Representatives	19-24
	Historical Summary Election Results	
6	Vote Share of Major Parties Winning Margin (Number & Percentage) Polarity of Parties Summary Result of Assembly Segment of Parliamentary Elections 2024, 2019, 2014, 2009, 2004 and 1999 Summary Result of Assembly Elections 2024, 2019, 2014, 2009, 2005, 2000, 1996, 1991, 1987, 1982, 1977, 1972, 1968 and 1967	25-46
	Polling Station Level Election Results	
7	Name and Number of Polling Station 2024-PE, 2024-AE, 2019-PE, 2014-PE, 2014-AE, 2009-PE and 2009-AE Polling Station-wise Electors, Voters & Voters Turnout 2024-PE, 2024-AE, 2019-PE, 2014-PE, 2014-AE, 2009-PE and 2009-AE Polling Station wise Elections Results 2024-PE, 2024-AE, 2019-PE, 2014-PE, 2014-AE, 2009-PE and 2009-AE	47-137
	Share of Assembly Constituency	
8	Share of Assembly Constituency - (Vidhan Sabha) in State, District and Parliamentary Constituency - (Lok Sabha)	138
	Socio-Economic Amenities (2011)	
9	Access to Administrative Units Agricultural, Manufacturing and Industrial Commodities Demographic Indicators Education Health & Manpower Drinking Water Supply Sanitation Entertainment and Recreations Infrastructure Power Food Allocation Distribution and Marketing of Agriculture Commodities Infrastructure Transport and Road Infrastructure Communication Banking and Financial Services Land Use Irrigation Source	140-154
10	Abbreviation & Sources	156-158
11	Disclaimer	160

Location & Political Map



Administrative Setup

List of Village Panchayat & Intermediate Panchayat (Block) Name - 2011

Village Name	Village Panchayat Name	Intermediate Panchayat Name
Akalgarh(29)	Akalgarh(29)	Julana
Anoopgarh (58)	Anoopgarh (58)	Julana
Ashrafgarh (71)	Ashrafgarh (71)	Jind
Assan (4)	Assan (4)	Jind
Baganwala (9)	Baganwala (9)	Jind
Bahamanwas (25)	Bahamanwas (25)	Julana
Bahbalpur (52)	Bahbalpur (52)	Jind
Barar Khera (51)	Barar Khera (51)	Julana
Baroli (57)	Baroli (57)	Jind
Bharon Khera (46)	Bharon Khera (46)	Jind
Bibipur (17)	Bibipur (17)	Jind
Birbaraban (15)	Birbaraban (15)	Jind
Bishanpura (56)	Bishanpura (56)	Jind
Brah Kalan (100)	Brah Kalan (100)	Jind
Brah Khurd (73)	Brah Khurd (73)	Jind
Budha Khera Lather (31)	Budha Khera Lather (31)	Julana
Buradehar (50)	Buradehar (50)	Julana
Buwana (19)	Buwana (19)	Julana
Chabri (67)	Chabri (67)	Jind
Desh Khera (34)	Desh Khera (34)	Julana
Deverar (24)	Deverar (24)	Julana
Dhigana (47)	Dhigana (47)	Julana
Fatehgarh (42)	Fatehgarh (42)	Julana
Gatauli (49)	Gatauli (49)	Julana
Gharwali (38)	Gharwali (38)	Julana
Ghimana (53)	Ghimana (53)	Jind
Gobindpura (54)	Gobindpura (54)	Jind
Gosain Khera (60)	Gosain Khera (60)	Julana
Gunkali (8)	Gunkali (8)	Jind

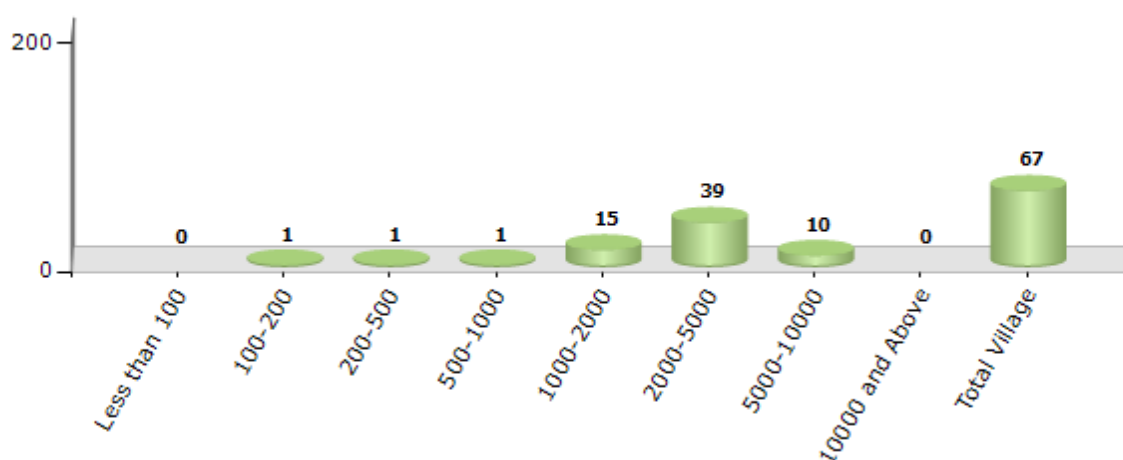
Contd....

Demographics

Number of Villages by Population Size - 2011

Less than 100	100-200	200-500	500-1000	1000-2000	2000-5000	5000-10000	10000 and Above	Total Village
0	1	1	1	15	39	10	0	67

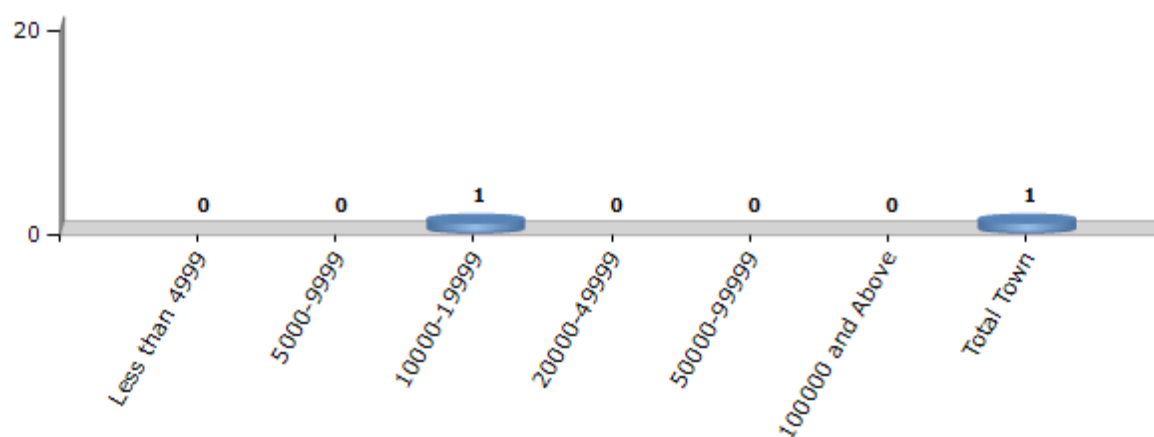
Number of Villages by Population Size - 2011



Number of Towns by Population Size - 2011

Less than 4999	5000-9999	10000-19999	20000-49999	50000-99999	100000 and Above	Total Town
0	0	1	0	0	0	1

Number of Towns by Population Size - 2011

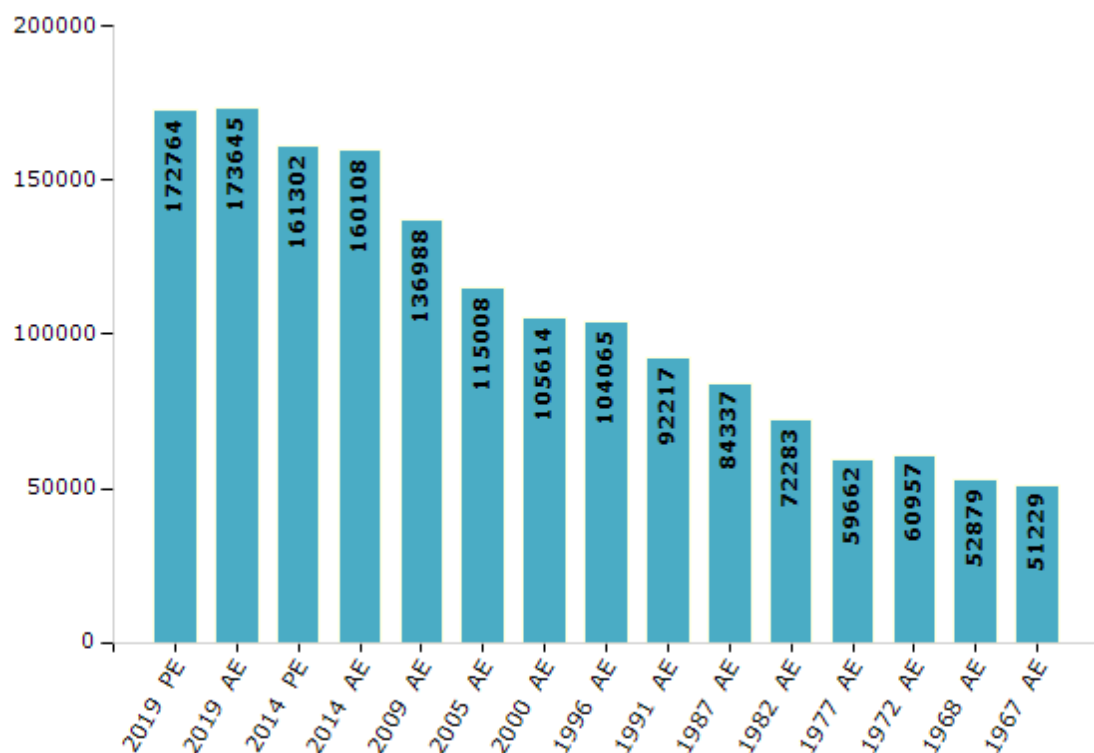


Electoral Features

Electors by Male & Female

Year	Male	Female	Others	Total	Year	Male	Female	Others	Total
2019 PE	94923	77841	0	172764	1999 PE	-	-	-	-
2019 AE	95230	78415	0	173645	1996 AE	57354	46711	-	104065
2014 PE	89127	72175	0	161302	1991 AE	49907	42310	-	92217
2014 AE	87998	72110	0	160108	1987 AE	45374	38963	-	84337
2009 PE	-	-	-	-	1982 AE	38448	33835	-	72283
2009 AE	75762	61226	-	136988	1977 AE	31307	28355	-	59662
2005 AE	63640	51368	-	115008	1972 AE	31820	29137	-	60957
2004 PE	-	-	-	-	1968 AE	27635	25244	-	52879
2000 AE	58531	47083	-	105614	1967 AE	-	-	-	51229

Number of Electors



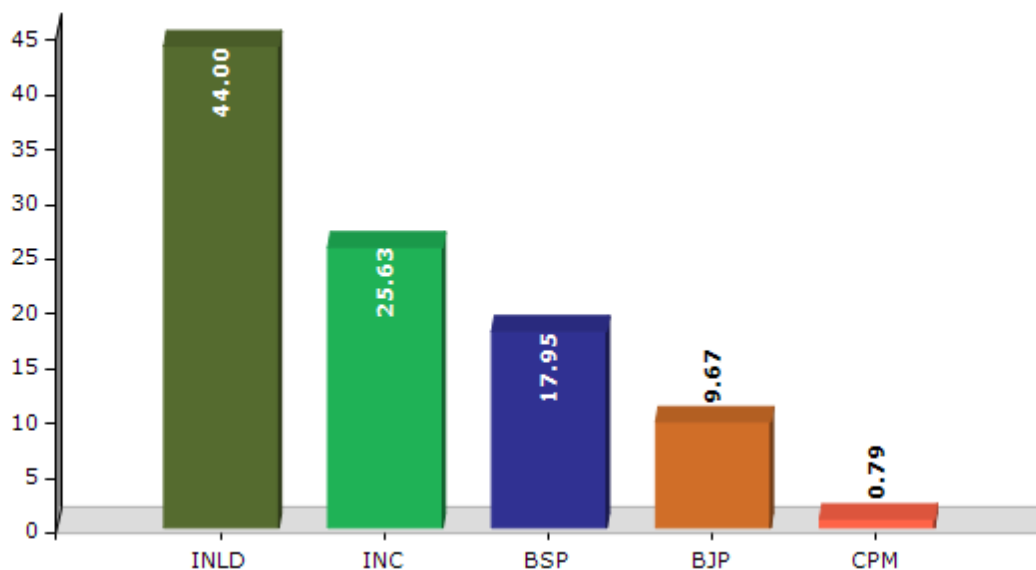
Note : AE : Assembly Election, PE : Assembly Segment of Parliamentary Election

Historical Summary Election Results

Summary Result of Assembly Election - 2014

Candidate Name	Party	Votes	Votes %
Parminder Singh Dhull	INLD	54632	44
Dharmender Singh Dhull	INC	31826	25.63
Arvind Kumar Sharma	BSP	22286	17.95
Sanjeev Buwana	BJP	12013	9.67
Parkash Chander	CPM	984	0.79
Vishal	HJCBL	578	0.47
Suresh Jaglan	IND	385	0.31
Mukesh	BMUP	358	0.29
Vinod Lather	RARS	248	0.2
Manu Dev	IND	161	0.13
Inderjeet	IND	134	0.11
	NOTA	565	0.46

Votes Percentage of Top Parties - 2014



Polling Station Level Election Results

Number and Name of Polling Stations (PS) (2014 AE)

Number of Polling Stations	Name of Polling Stations	Number of Polling Stations	Name of Polling Stations
1	Govt. Middle School, Gunkali	22	Govt. High School, Bishanpura (Right Room)
2	Chopal Ramdasia Gunkali	23	Govt. High School, Bishanpura (Left Room)
3	Govt. Senior Sec. School Rajpura (Right Room)	24	Govt. Primary School, Kishanpura
4	Chopal Balmikiyan, Rajpura	25	Govt. Middle School, Ashrafgarh (Right Room)
5	Govt. Senior Sec. School Rajpura (Left Room)	26	Govt. Middle School, Ashrafgarh (Left Room)
6	Govt. Senior Sec. School Ramrai (Right Room)	27	Govt. High School, Baroli (Right Room)
7	Ram Dasia Chopal, Ramrai	28	Govt. High School, Baroli (Left Room)
8	Govt. Senior Sec. School, Ramrai (Center Room)	29	Govt. High School, Radhana (Right Room)
9	Govt. Senior Sec. School, Ramrai (Left Room)	30	Chopal Dhankan, Radhana
10	Govt. Primary School, Khera Ramrai	31	Govt. High School, Radhana (Left Room)
11	Govt. Primary School, Baganwala	32	Govt. Girls Primary school, Sindhvi Khera (Right Room)
12	Govt. Middle School, Ponkar Kheri (Right Room)	33	Govt. Girls Primary school, Sindhvi Khera (Left Room)
13	Ram Dasia Chopal, Ponkar Kheri	34	Govt. High School, Brah Khurd (Right Room)
14	Govt. Middle School, Ponkar Kheri (Left Room)	35	Govt. High School, Brah Khurd (Left Room)
15	Govt. Primary School, Basti Dhani	36	Chopal Balmikiyan, Brah Khurd
16	Govt. Primary School, Ramgarh	37	Govt. Girls Middle School, Lakhmir Wala
17	Govt. Primary School, Karmgarh	38	Govt. Girls Primary School, Sundarpur
18	Govt. Senior Sec. School, Ghimana (Right Room)	39	Govt. High School, Brah Kalan (Right Room)
19	Ram Dasia Chopal, Ghimana	40	Govt. High School, Brah Kalan (Left Room)
20	Govt. Senior Sec. School, Ghimana (Left Room)	41	Govt. High School, Brah Kalan (Center Room)
21	Govt. Middle School, Gobindpura	42	Govt. High School, Sewaha (Right Room)

Contd....

Polling Station Level Election Results

Polling Station-wise Votes Secured by Overall Top Five Parties in Julana Assembly in Assembly Election (AE) under Sonipat Parliamentary Constituency in Haryana (2014)

No. of Polling Station	Winner - Parminder Singh Dhull (INLD)	Runner-up - Dharmender Singh Dhull (INC)	3rd - Arvind Kumar Sharma (BSP)	4th - Sanjeev Buwana (BJP)	5th - Parkash Chander (CPM)	NOTA	Other	Total Votes Secured
36	30	141	176	10	2	6	7	372
37	396	280	113	193	36	6	17	1041
38	424	66	310	64	4	17	6	891
39	179	73	558	58	0	1	4	873
40	153	22	55	86	1	0	0	317
41	111	22	404	74	0	4	0	615
42	532	118	55	273	1	0	5	984
43	687	57	64	256	2	2	9	1077
44	49	100	158	58	3	1	7	376
45	225	185	256	68	1	6	6	747
46	332	90	19	32	0	0	2	475
47	136	152	60	20	3	2	12	385
48	745	214	55	101	8	4	7	1134
49	84	106	237	31	2	7	3	470
50	397	119	30	38	0	0	2	586
51	508	211	97	57	2	0	2	877
52	559	216	92	52	49	1	6	975
53	653	211	142	26	9	4	9	1054
54	184	140	68	52	18	2	3	467
55	509	235	25	38	46	5	6	864
56	594	239	63	58	11	8	12	985
57	509	176	203	33	2	1	10	934
58	266	117	190	24	2	0	8	607
59	334	161	344	29	3	2	3	876
60	479	276	54	192	4	4	16	1025
61	329	151	74	36	17	3	6	616
62	400	116	43	51	1	0	6	617
63	173	94	212	137	22	7	26	671
64	65	74	294	47	0	2	17	499
65	362	114	157	388	0	2	58	1081
66	333	162	46	43	1	1	16	602
67	187	129	41	116	2	0	33	508
68	379	96	72	56	2	1	6	612
69	382	228	105	45	6	6	71	843
70	413	366	55	28	0	3	7	872

Contd....

Polling Station Level Election Results

Winner, Runner-up and 3rd Party Position & Winning Margin According to Polling Stations in Julana Assembly in Assembly Election (AE) under Sonipat Parliamentary Constituency in Haryana (2014)

Polling Station Number	Winner Party	Winner Votes (%)	Runner-up Party	Runner-up Votes (%)	Winning Margin Votes (%)	Third Party	Third Party Votes (%)	Other Votes (%)
71	INC	166 (46.11)	INLD	81 (22.5)	85 (23.61)	BSP	80 (22.22)	33 (9.17)
72	INC	420 (51.22)	INLD	310 (37.8)	110 (13.42)	BJP	64 (7.8)	26 (3.17)
73	INC	504 (56.19)	INLD	340 (37.9)	164 (18.29)	BJP	24 (2.68)	29 (3.23)
74	INC	459 (57.45)	INLD	223 (27.91)	236 (29.54)	BSP	85 (10.64)	32 (4.01)
75	BSP	168 (37.09)	INC	160 (35.32)	8 (1.77)	INLD	103 (22.74)	22 (4.86)
76	INLD	525 (55.85)	BJP	292 (31.06)	233 (24.79)	INC	92 (9.79)	31 (3.3)
77	BJP	285 (45.02)	INLD	198 (31.28)	87 (13.74)	INC	79 (12.48)	71 (11.22)
78	BJP	523 (54.31)	INLD	277 (28.76)	246 (25.55)	BSP	100 (10.38)	63 (6.54)
79	INLD	425 (59.52)	INC	143 (20.03)	282 (39.49)	BJP	109 (15.27)	37 (5.18)
80	INLD	372 (53.68)	INC	186 (26.84)	186 (26.84)	BSP	68 (9.81)	67 (9.67)
81	INLD	468 (52.35)	INC	329 (36.8)	139 (15.55)	BJP	73 (8.17)	24 (2.68)
82	INLD	309 (55.28)	INC	110 (19.68)	199 (35.6)	BJP	82 (14.67)	58 (10.38)
83	INLD	426 (62.83)	INC	196 (28.91)	230 (33.92)	BJP	37 (5.46)	19 (2.8)
84	INLD	168 (33.2)	BSP	158 (31.23)	10 (1.97)	INC	134 (26.48)	46 (9.09)
85	INLD	337 (48.07)	INC	191 (27.25)	146 (20.82)	BSP	130 (18.54)	43 (6.13)
86	INLD	258 (39.88)	INC	160 (24.73)	98 (15.15)	BJP	112 (17.31)	117 (18.08)
87	INLD	287 (57.17)	INC	167 (33.27)	120 (23.9)	BSP	29 (5.78)	19 (3.78)
88	INLD	199 (42.25)	BSP	134 (28.45)	65 (13.8)	INC	110 (23.35)	28 (5.94)
89	INLD	408 (39.04)	INC	272 (26.03)	136 (13.01)	BSP	249 (23.83)	116 (11.1)
90	INLD	415 (43.73)	INC	265 (27.92)	150 (15.81)	BSP	193 (20.34)	76 (8.01)
91	INLD	443 (59.46)	INC	189 (25.37)	254 (34.09)	BJP	54 (7.25)	59 (7.92)
92	INLD	307 (47.82)	INC	166 (25.86)	141 (21.96)	BSP	105 (16.36)	64 (9.97)
93	INLD	549 (69.58)	INC	190 (24.08)	359 (45.5)	BJP	42 (5.32)	8 (1.01)
94	INLD	458 (56.4)	BSP	185 (22.78)	273 (33.62)	INC	122 (15.02)	47 (5.79)
95	INLD	392 (48.45)	INC	208 (25.71)	184 (22.74)	BSP	167 (20.64)	42 (5.19)
96	INLD	387 (59.81)	INC	190 (29.37)	197 (30.44)	BJP	32 (4.95)	38 (5.87)
97	INC	198 (35.55)	INLD	146 (26.21)	52 (9.34)	BSP	125 (22.44)	88 (15.8)
98	INLD	425 (63.15)	INC	225 (33.43)	200 (29.72)	BJP	10 (1.49)	13 (1.93)
99	INLD	555 (53.78)	INC	291 (28.2)	264 (25.58)	BSP	151 (14.63)	35 (3.39)
100	INLD	275 (44.72)	INC	203 (33.01)	72 (11.71)	BSP	101 (16.42)	36 (5.85)
101	INLD	287 (41.47)	INC	258 (37.28)	29 (4.19)	BSP	81 (11.71)	66 (9.54)
102	INLD	484 (57.08)	BJP	210 (24.76)	274 (32.32)	INC	97 (11.44)	57 (6.72)
103	INLD	454 (52.55)	BJP	164 (18.98)	290 (33.57)	INC	153 (17.71)	93 (10.76)
104	INLD	402 (46.47)	BJP	267 (30.87)	135 (15.6)	INC	157 (18.15)	39 (4.51)
105	BSP	126 (35.59)	INC	92 (25.99)	34 (9.6)	INLD	72 (20.34)	64 (18.08)

Contd....

Socio-Economic Amenities - Rural

Access to Education Facilities

Particulars	Number of Villages (% of Population)				
	Available	Not Available	If Not Available (Distance of Nearest Facility)		
			A	B	C
Govt. Primary School	66 (100)	1 (0)	1 (0)	0 (0)	0 (0)
Private Primary School	52 (85)	15 (15)	0 (0)	0 (0)	0 (0)
Govt. Middle School	60 (96)	7 (4)	5 (3)	0 (0)	0 (0)
Private Middle School	43 (72)	24 (28)	0 (0)	0 (0)	0 (0)
Govt. Secondary School	39 (75)	28 (25)	18 (15)	5 (5)	0 (0)
Private Secondary School	32 (59)	35 (41)	1 (1)	0 (0)	0 (0)
Govt. Senior Secondary School	26 (54)	41 (46)	18 (16)	11 (13)	4 (6)
Private Senior Secondary School	25 (45)	42 (55)	1 (1)	0 (0)	0 (0)
Govt. Arts and Science Degree College	0 (0)	67 (100)	8 (11)	30 (46)	22 (35)
Private Arts and Science Degree College	0 (0)	67 (100)	1 (1)	4 (6)	2 (2)
Govt. Engineering College	0 (0)	67 (100)	1 (1)	10 (14)	29 (45)
Private Engineering College	3 (6)	64 (94)	3 (2)	14 (22)	7 (10)
Govt. Medicine College	0 (0)	67 (100)	0 (0)	0 (0)	65 (98)
Private Medicine College	0 (0)	67 (100)	0 (0)	0 (0)	2 (2)
Govt. Management Institute	0 (0)	67 (100)	2 (1)	11 (14)	40 (64)
Private Management Institute	1 (2)	66 (98)	0 (0)	7 (11)	6 (8)
Govt. Polytechnic	0 (0)	67 (100)	5 (8)	19 (26)	20 (29)
Private Polytechnic	2 (3)	65 (97)	1 (1)	10 (17)	10 (15)
Govt. Vocational Training School/ITI	0 (0)	67 (100)	8 (13)	26 (41)	21 (32)
Private Vocational Training School/ITI	1 (1)	66 (99)	1 (1)	7 (9)	3 (3)
Govt. Non Formal Training Centre	0 (0)	67 (100)	2 (1)	10 (15)	43 (67)
Private Non Formal Training Centre	0 (0)	67 (100)	1 (3)	7 (8)	4 (6)
Govt. School For Disabled	0 (0)	67 (100)	2 (1)	18 (26)	47 (73)
Private School For Disabled	0 (0)	67 (100)	0 (0)	0 (0)	0 (0)
Government Others	0 (0)	67 (100)	0 (0)	0 (0)	0 (0)
Private Others	0 (0)	67 (100)	0 (0)	0 (0)	0 (0)

Note : Distance A : Less than 5 km; B : Between 5-10 km; C : 10+ km.; Source : Data Analysis is based on 2011 Census.

DISCLAIMER

The Terms of Use and Disclaimer of Datanet India Private Limited (hereinafter referred to as "Datanet") for use of this analysis report of **Julana Assembly Constituency (Julana Vidhan Sabha)** :-

1. **Assembly Factbook™** is a Registered Trade Mark owned by Datanet.
2. All the maps are sketched and graphical representation only and have not been drawn to the scale and also not to represent the actual geographical area or boundary of the unit.
3. The data for the aforesaid analysis is based on authentic sources and has been culled from the various publications of Census, CSO and NSSO for district and block level data, various central and state government departments, Central & State Elections Commissions and the concerned Returning Officers' releases, Electoral Rolls, Election results and allied publications, internal assessment, surveys, estimates and analysis. Therefore, certain adjustment of data at micro level may have been done to arrive closer to the macro data.
4. Data have been provided on an "As Is" and "As AVAILABLE" basis
5. The colours shown in the maps or diagram and charts of a particular party, alliance or AC are indicative and do not represent them.
6. This publication which includes maps, sheets, graphs and data would be the property under copyright of Datanet only. The user may use these for its internal study, analysis and research purposes. It's public display, re-selling or any commercial uses by the user are not allowed.
7. Datanet has taken due care and caution in compilation and processing of data and allied information, but does not guarantee the accuracy, adequacy or completeness of any information/analysis and will be not responsible for any errors or omissions or for the results obtained from the use of such information/analysis.
8. All the contents for the publication have been culled from various authentic sources and Datanet reasonably believes such sources to be reliable, but does not make any representations, express or implied as to the accuracy or fitness of use of such information. The information or contents of the information/analysis do not constitute advice and should not be relied upon in making (or refraining from making) any decision. Any reliance placed upon the information provided by Datanet is the sole responsibility and strictly at the user's risk.
9. In no event will Datanet be liable for any damages (including, without limitation, damages for loss of business projects, or loss of profits) arising in contract, tort or otherwise from the use of or inability to use any of its contents, or from any action taken (or refrained from being taken) as a result of using the analysis or any of its contents. Datanet its directors, owners, editors, officials, employees, distributor and agents or any associate will not be liable for any errors in the information contained or any consequences arising from the use of the contents of the provided information/analysis.
10. If any provision of these terms and conditions is held invalid or illegal or unenforceable for any reason by any court of competent jurisdiction, such provision shall be severed and the remainder of provisions of the terms and conditions shall continue in full force and effect as if the Term of Use had been executed with the invalid, illegal or unenforceable provision eliminated.
11. If there are any discrepancies in the information provided, please bring it to attention of Datanet for suitable rectification measures.

Buy Online This Complete Book At
Datanet India eBooks Store

[**www.indiastatpublications.com**](http://www.indiastatpublications.com)

or go directly at

[**http://www.indiastatpublications.com/
Assembly_factbook/Haryana/Sonipat/ Julana**](http://www.indiastatpublications.com/Assembly_factbook/Haryana/Sonipat/Julana)

 **india**stat**elections**

ISBN : 978-93-5293-504-8



9 789352 935048