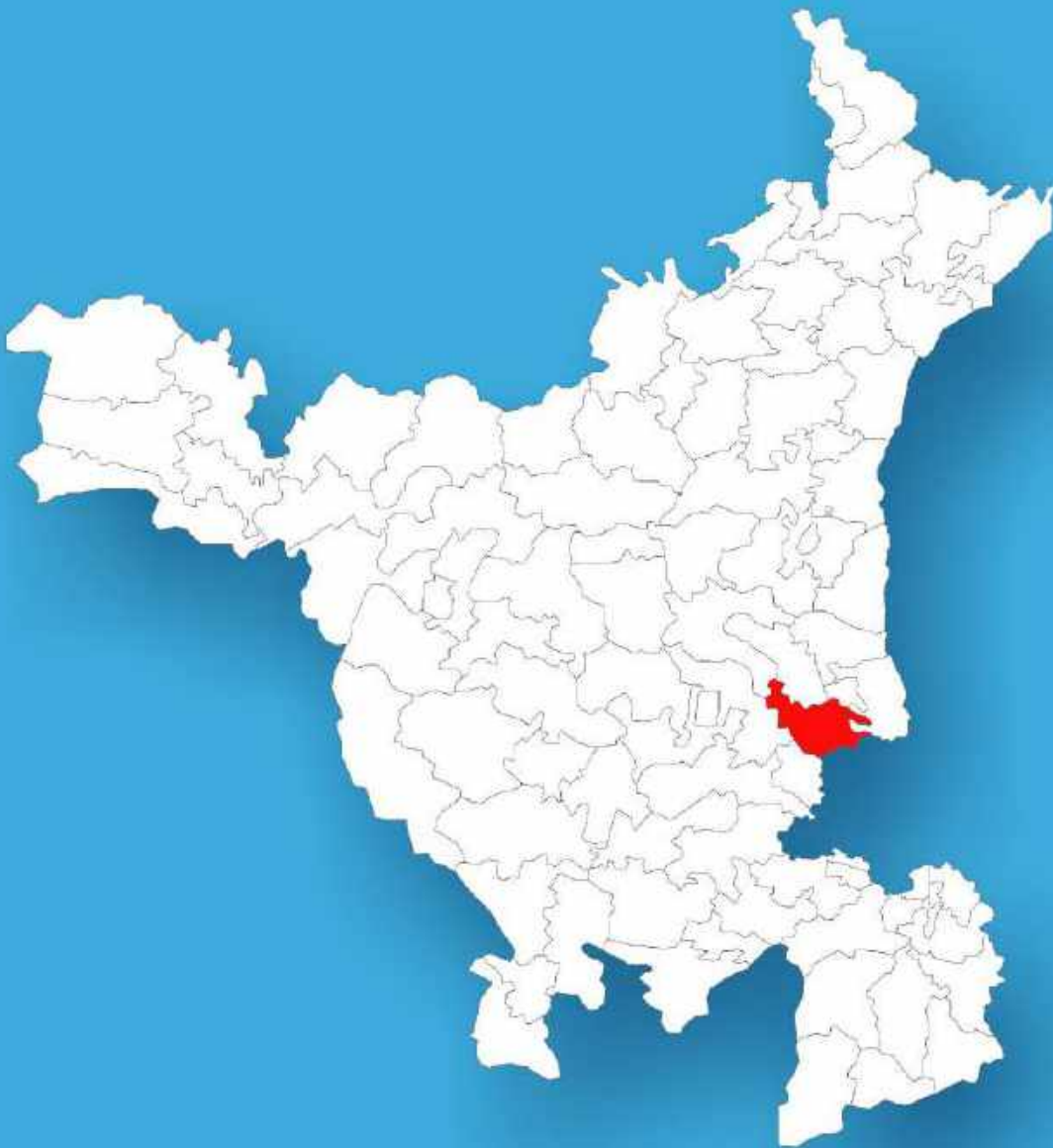




Haryana

# Assembly Factbook™

Kharkhauda Assembly Constituency



Key Electoral Data of Kharkhauda  
Assembly Constituency (Vidhan Sabha)

Haryana

# Assembly Factbook™

Kharkhauda Assembly Constituency



Kharkhauda Vidhan Sabha

## **Editor & Director**

Dr. R.K. Thukral

## **Research Editor**

Dr. Shafeeq Rahman

## **Compiled, Researched and Published by Datanet India Pvt. Ltd.**

D-100, 1st Floor,

Okhla Industrial Area, Phase-I,  
New Delhi- 110020.

Ph.: 91-11- 43580781-84

Email : support@indiastatpublications.com

Website : www.indiastatelections.com

## **Online Book Store :**

www.indiastatpublications.com

**Report No. :** AFB/HR-30-0125

**ISBN :** 978-93-5293-511-6

**First Edition :** January, 2018

**Eighth Updated Edition :** January, 2025

**Price :** Rs. 11500/-

US\$ 310

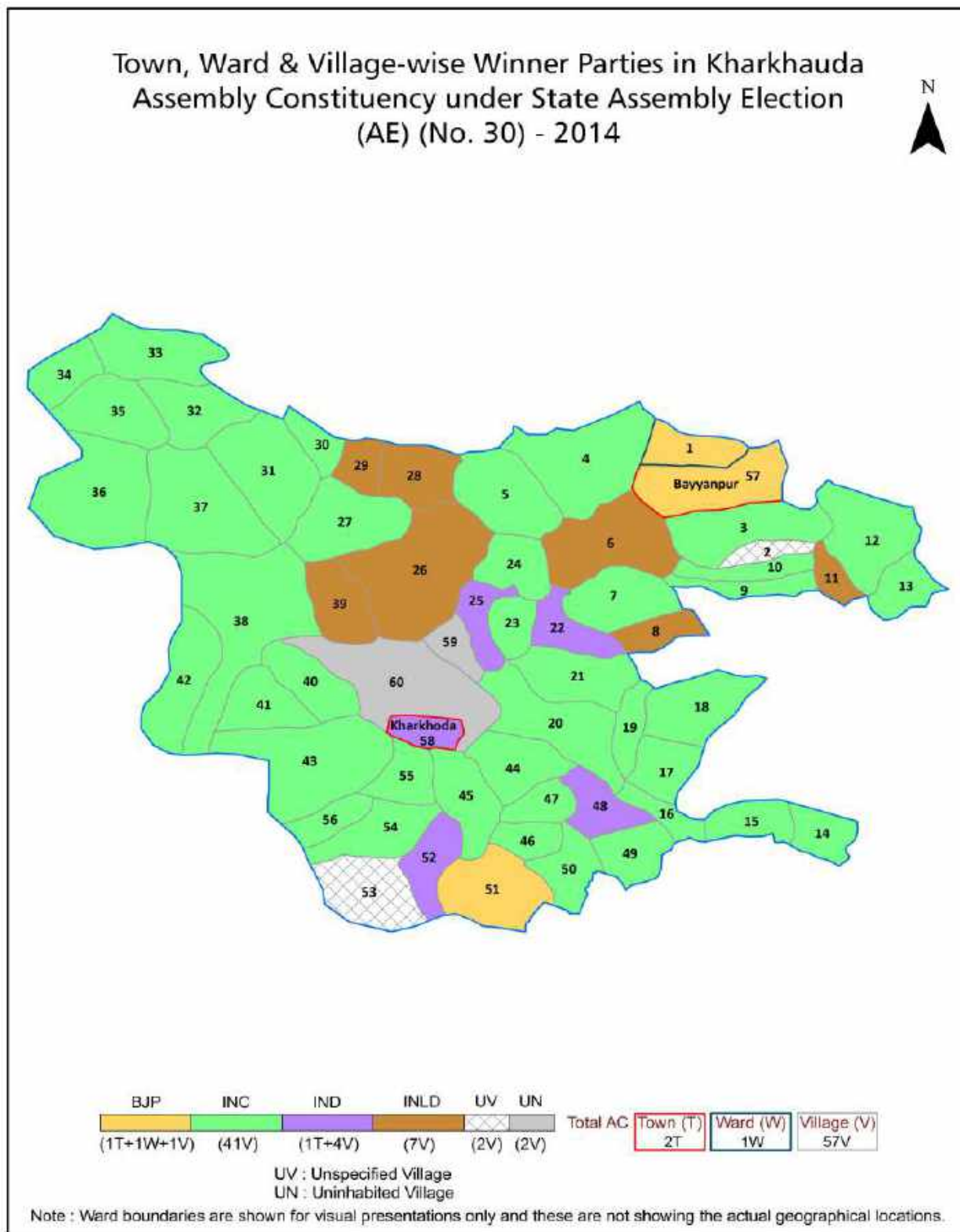
**© Datanet India Pvt. Ltd.**

All rights reserved. No part of this book may be reproduced, stored in a retrieval system or transmitted in any form or by any means, mechanical photocopying, photographing, scanning, recording or otherwise without the prior written permission of the publisher. Please refer to Disclaimer at page no. 164 for the use of this publication.

Printed in India

No.	Particulars	Page No.
	<b>Introduction</b>	
1	Assembly Constituency - (Vidhan Sabha) at a Glance   Features of Assembly as per Delimitation Commission of India (2008)	1-2
	<b>Location and Political Maps</b>	
2	Location Map   Boundaries of Assembly Constituency - (Vidhan Sabha) in District   Boundaries of Assembly Constituency under Parliamentary Constituency - (Lok Sabha)   Town, Ward & Village-wise Winner Parties- 2024-PE, 2024-AE, 2019-PE, 2019-AE, 2014-PE, 2014-AE, 2009-PE and 2009-AE	3-11
	<b>Administrative Setup (2011)</b>	
3	District   Sub-district   Towns   Villages   Inhabited Villages   Uninhabited Villages   Village Panchayat   Intermediate Panchayat	12-16
	<b>Demographics (2011)</b>	
4	Population   Households   Rural/Urban Population   Towns, Ward and Villages by Population Size   Sex Ratio (Total & 0-6 Years)   Religious Population   Social Population   Literacy Rate	17-19
	<b>Electoral Features</b>	
5	Important Dates of Last Elections Held   Electors by Gender   Service Electors   Voters   Voters Turnout   Polling Stations & Average Number of Electors per Polling Station   Electors by Age Group   Present Elected Representatives	20-25
	<b>Historical Summary Election Results</b>	
6	Vote Share of Major Parties   Winning Margin (Number & Percentage)   Polarity of Parties   Summary Result of Assembly Segment of Parliamentary Elections 2024, 2019, 2014 and 2009   Summary Result of Assembly Elections 2024, 2019, 2014 and 2009	26-35
	<b>Polling Station Level Election Results</b>	
7	Name and Number of Polling Station 2024-PE, 2024-AE, 2019-PE, 2019-AE, 2014-PE, 2014-AE, 2009-PE and 2009-AE   Polling Station-wise Electors, Voters & Voters Turnout 2024-PE, 2024-AE, 2019-PE, 2019-AE, 2014-PE, 2014-AE, 2009-PE and 2009-AE   Polling Station wise Elections Results 2024-PE, 2024-AE, 2019-PE, 2019-AE, 2014-PE, 2014-AE, 2009-PE and 2009-AE	36-141
	<b>Share of Assembly Constituency</b>	
8	Share of Assembly Constituency - (Vidhan Sabha) in State, District and Parliamentary Constituency - (Lok Sabha)	142
	<b>Socio-Economic Amenities (2011)</b>	
9	Access to Administrative Units   Agricultural, Manufacturing and Industrial Commodities   Demographic Indicators   Education   Health & Manpower   Drinking Water Supply   Sanitation   Entertainment and Recreations Infrastructure   Power   Food Allocation Distribution and Marketing of Agriculture Commodities Infrastructure   Transport and Road Infrastructure   Communication   Banking and Financial Services   Land Use   Irrigation Source	144-158
10	<b>Abbreviation &amp; Sources</b>	160-162
11	<b>Disclaimer</b>	164

## Location & Political Map



## Administrative Setup

### List of Village Panchayat & Intermediate Panchayat (Block) Name - 2011

Village Name	Village Panchayat Name	Intermediate Panchayat Name
Anandpur (219)	Anandpur	Kharkhoda
Ashrafpur Matindu (25R)	Ashrafpur Matindu	Kharkhoda
Barona (22R)	Barona	Kharkhoda
Bhadana (190)	Bhadana	Sonipat
Bhawapur(211)	Bhawapur	Rai
Bidhlan ( 6R)	Bidhlan	Kharkhoda
Chhanauli (24R)	Chhanauli	Kharkhoda
Farmana (2R)	Farmana	Kharkhoda
Fatehpur(214)	Fatehpur	Kharkhoda
Ferozepur Bangar (237)	Ferozepur Bangar	Kharkhoda
Garhi Sisana (27R)	Garhi Sisana	Kharkhoda
Gopalpur (13R)	Gopalpur	Kharkhoda
Gorar ( 52R)	Gorar	Kharkhoda
Harsana Kalan (208)	Harshana Kalan	Sonipat
Harsana Khurd(209)	Harsana Khurd	Sonipat
Jagdishpur(63)	Jagdishpur	Rai
Jataula (236)	Jataula	Kharkhoda
Jharaut (218)	Jharaut	Kharkhoda
Jharauti (217)	Jharauti	Kharkhoda
Jhinjauli (234)	Jhinjauli	Rai
Kakroi(192)	Kakroi	Sonipat
Kanwali (216)	Kanwali	Kharkhoda
Karhouli (16R)	Karhouli	Kharkhoda
Katlupur(233)	Katlupur	Rai
Khanda (9R)	Khanda	Kharkhoda
Kheri Dahiya (189)	Kheri Dahiya	Kharkhoda
Khurampur( 21R)	Khurampur	Kharkhoda
Kundal (241)	Kundal	Kharkhoda
Levan(65)	Levan	Rai

Contd....

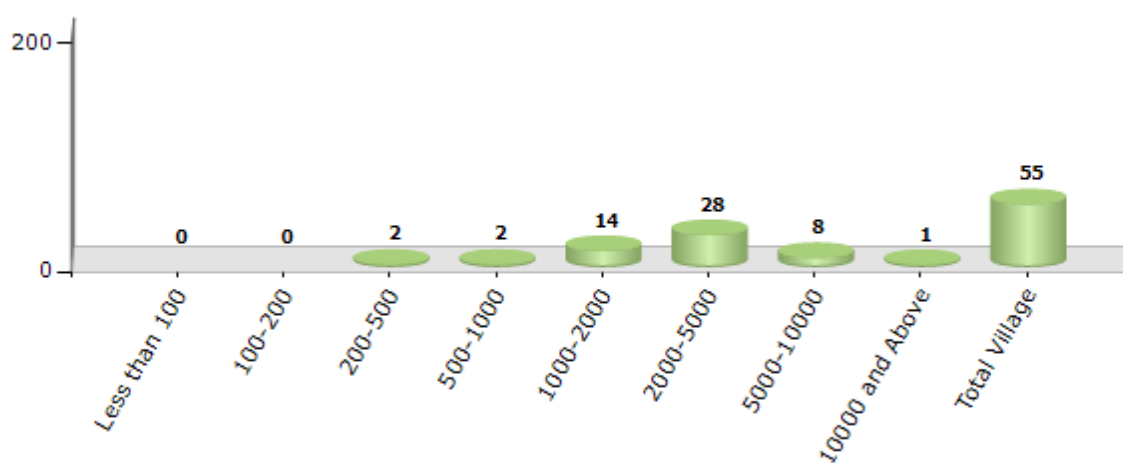


## Demographics

### Number of Villages by Population Size - 2011

Less than 100	100-200	200-500	500-1000	1000-2000	2000-5000	5000-10000	10000 and Above	Total Village
0	0	2	2	14	28	8	1	55

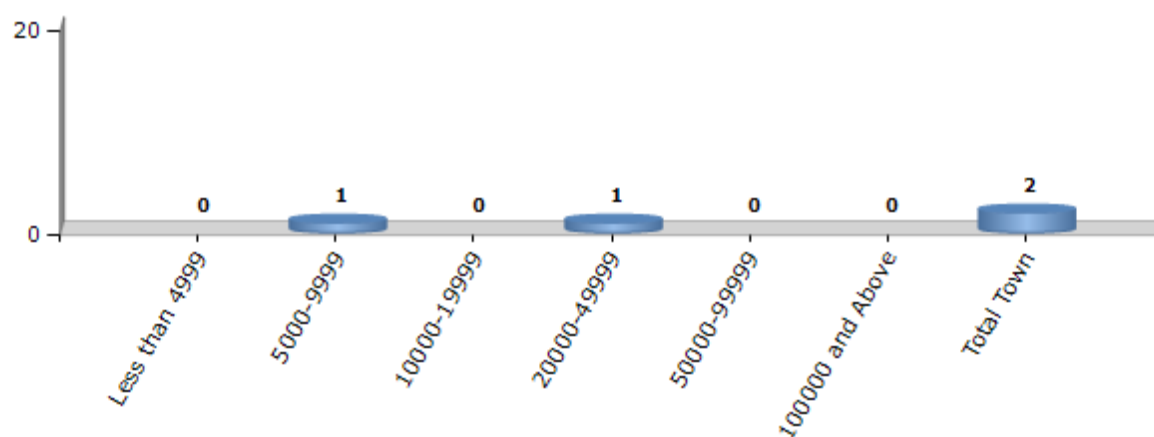
Number of Villages by Population Size - 2011



### Number of Towns by Population Size - 2011

Less than 4999	5000-9999	10000-19999	20000-49999	50000-99999	100000 and Above	Total Town
0	1	0	1	0	0	2

Number of Towns by Population Size - 2011



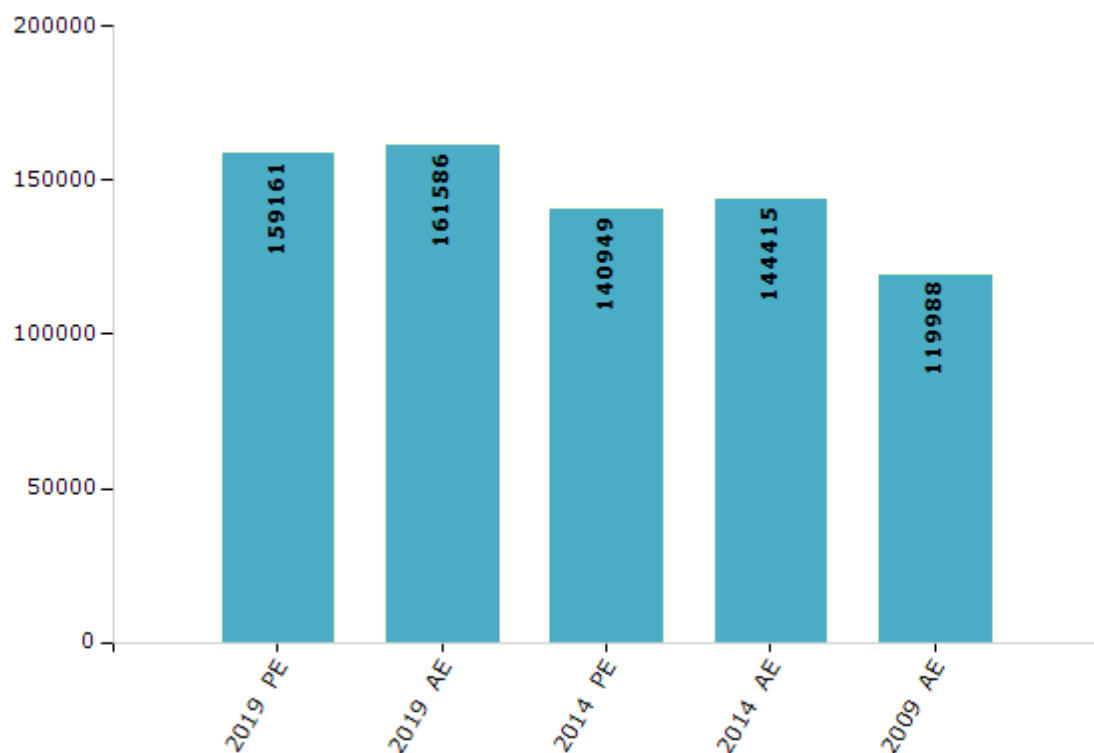
## Electoral Features

### Electors by Male & Female

Year	Male	Female	Others	Total
2019 PE	87361	71800	0	159161
2019 AE	88536	73050	0	161586
2014 PE	78157	62792	0	140949
2014 AE	79801	64614	0	144415
2009 PE	-	-	-	-
2009 AE	66920	53068	-	119988
2005 AE	-	-	-	-
2004 PE	-	-	-	-
2000 AE	-	-	-	-

Year	Male	Female	Others	Total
1999 PE	-	-	-	-
1996 AE	-	-	-	-
1991 AE	-	-	-	-
1987 AE	-	-	-	-
1982 AE	-	-	-	-
1977 AE	-	-	-	-
1972 AE	-	-	-	-
1968 AE	-	-	-	-
1967 AE	-	-	-	-

Number of Electors



**Note :** AE : Assembly Election, PE : Assembly Segment of Parliamentary Election

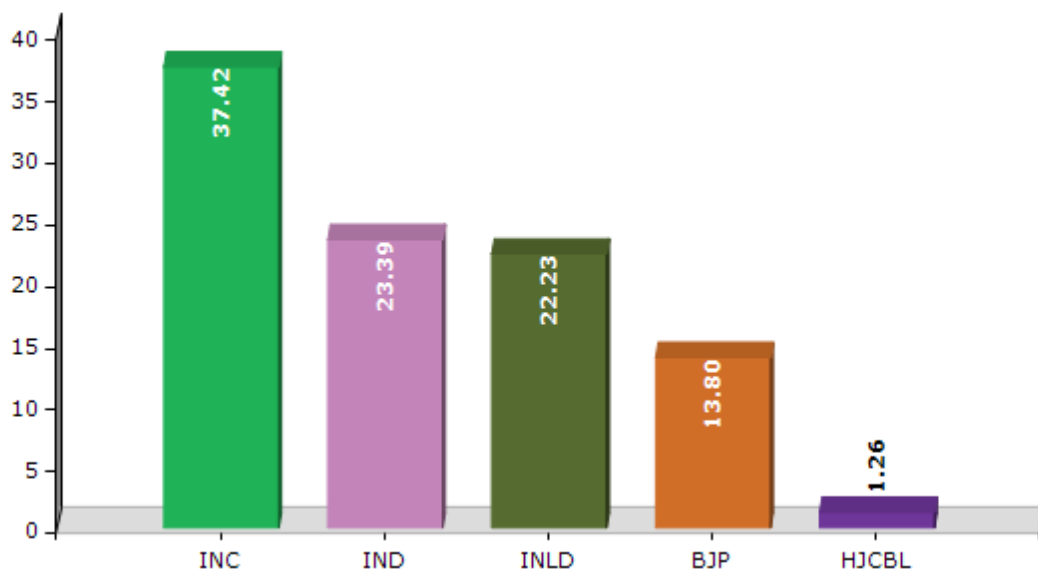


## Historical Summary Election Results

### Summary Result of Assembly Election - 2014

Candidate Name	Party	Votes	Votes %
Jaiveer Singh	INC	37829	37.42
Pawan Kumar	IND	23647	23.39
Anita	INLD	22477	22.23
Dr. Kuldeep Kakran	BJP	13953	13.8
Neelam Rani	HJCBL	1271	1.26
Subash	BSP	500	0.49
Ram Chander	HaLP	422	0.42
Jai Dev	SP	250	0.25
Maya Devi	IND	235	0.23
Gulab Singh	PHRC	73	0.07
Inder Singh	SMBHP	46	0.05
	NOTA	402	0.4

Votes Percentage of Top Parties - 2014



## Polling Station Level Election Results

### Number and Name of Polling Stations (PS) (2019 AE)

Number of Polling Stations	Name of Polling Stations	Number of Polling Stations	Name of Polling Stations
1	Govt. Primary School, Nizampur Majra	22	Govt. High School Baiyanpur, Lahrara
2	Govt. Primary School, Nizampur Majra	23	Govt. High School Baiyanpur, Lahrara
3	Schedule Caste Chaupal Near House Of Krishan S/O Manphool, Nizampur Majra	24	Govt. High School Baiyanpur, Lahrara
4	Govt. Senior Secondary School, Farmana	25	Govt. Senior Secondary School, Baiyanpur Lahrara
5	Schedule Caste Chaupal Near House Of Rajesh S/O Ramswarup, Farmana	26	Govt. Senior Secondary School, Baiyanpur Lahrara
6	Govt. Senior Secondary School, Farmana	27	Govt. Primary School, Baiyanpur Lahrara
7	Govt. Senior Secondary School, Farmana	28	Govt. Primary School, Baiyanpur Lahrara
8	Govt. Senior Secondary School, Farmana	29	Govt. Primary School, Baiyanpur Lahrara
9	Schedule Caste Chaupal Near House Of Satbir S/O Dharam Singh, Farmana	30	Ramjas Senior Secondary School, Ababdi Baiyanpur
10	Govt. Middle School, Ridhau	31	Ramjas Senior Secondary School, Ababdi Baiyanpur
11	Govt. Middle School, Ridhau	32	Ramjas Senior Secondary School, Ababdi Baiyanpur
12	Govt. Middle School, Ridhau	33	Ramjas Senior Secondary School Primary Wing, Abadi Baiyanpur
13	Govt. High School, Nakloi	34	Ramjas Senior Secondary School, Ababdi Baiyanpur
14	Govt. High School, Nakloi	35	Govt. Sr Sec School, Rathdhana
15	Govt. Middle School, Kheri Dahiya	36	Schedule Caste Chaupal (Balmiki) Near House Of Mangat S/O Hardeva, Rathdhana
16	Govt. Middle School, Kheri Dahiya	37	Govt. Sr Sec School, Rathdhana
17	Schedule Caste Chaupal Near House Of Phool Singh S/O Singh Ram, Kheri Dahiya	38	Schedule Caste Chaupal Near House Of Dharam S/O Mula, Rathdhana
18	Govt. Senior Secondary School, Kakroi	39	Govt. Sr Sec School, Rathdhana
19	Schedule Caste Chaupal Near House Of Malkhan S/O Roopchand, Kakroi	40	Govt. Sr Sec School, Rathdhana
20	Govt. Senior Secondary School, Kakroi	41	Govt. Primary School, Liwan
21	Govt. Senior Secondary School, Kakroi	42	Govt. Primary School, Jagdishpur

Contd....

## Polling Station Level Election Results

### Polling Station-wise Votes Secured by Overall Top Five Parties in Kharkhauda Assembly in Assembly Election (AE) under Sonipat Parliamentary Constituency in Haryana (2019)

No. of Polling Station	Winner - Jaiveer Singh (INC)	Runner-up - Pawan Kumar (JNJP)	3rd - Meena Rani (BJP)	4th - Shadi Lal (BSP)	5th - Sagar Bakheta (LTSP)	NOTA	Other	Total Votes Secured
36	142	55	76	14	44	2	17	350
37	272	166	179	0	41	1	18	677
38	111	58	54	27	19	1	3	273
39	278	285	176	0	2	4	26	771
40	260	124	193	2	17	2	9	607
41	238	293	80	17	2	1	11	642
42	196	244	152	7	4	1	23	627
43	301	270	95	1	0	3	11	681
44	197	200	155	0	10	6	11	579
45	240	204	119	3	0	4	18	588
46	117	184	108	0	2	4	7	422
47	118	188	121	1	0	1	4	433
48	339	199	138	3	7	2	19	707
49	17	58	23	16	4	0	3	121
50	76	20	146	1	4	1	3	251
51	341	229	156	0	3	1	16	746
52	282	182	95	2	8	1	9	579
53	197	164	84	0	37	3	8	493
54	25	56	81	32	4	0	4	202
55	195	156	63	0	51	1	4	470
56	229	85	85	3	2	3	2	409
57	176	177	98	35	7	3	11	507
58	303	149	52	6	1	0	10	521
59	11	89	13	36	0	1	2	152
60	394	128	42	4	2	1	8	579
61	302	142	56	3	0	1	9	513
62	34	33	46	49	0	0	0	162
63	43	142	31	1	0	0	1	218
64	323	75	106	0	0	0	3	507
65	43	204	157	2	4	1	21	432
66	352	128	60	1	1	1	17	560
67	275	143	50	0	5	0	23	496
68	279	116	66	1	0	1	6	469
69	293	141	88	1	0	0	5	528
70	252	248	128	0	1	0	1	630

Contd....

## Polling Station Level Election Results

**Winner, Runner-up and 3rd Party Position & Winning Margin According to Polling Stations in Kharkhauda Assembly in Assembly Election (AE) under Sonipat Parliamentary Constituency in Haryana (2019)**

Polling Station Number	Winner Party	Winner Votes (%)	Runner-up Party	Runner-up Votes (%)	Winning Margin Votes (%)	Third Party	Third Party Votes (%)	Other Votes (%)
71	INC	282 (51.18)	JNJP	203 (36.84)	79 (14.34)	BJP	57 (10.34)	9 (1.63)
72	INC	270 (49.36)	JNJP	180 (32.91)	90 (16.45)	BJP	86 (15.72)	11 (2.01)
73	JNJP	146 (52.33)	BJP	74 (26.52)	72 (25.81)	INC	53 (19)	6 (2.15)
74	INC	282 (40.29)	JNJP	224 (32)	58 (8.29)	BJP	123 (17.57)	71 (10.14)
75	INC	253 (36.04)	JNJP	239 (34.05)	14 (1.99)	BJP	134 (19.09)	76 (10.83)
76	JNJP	422 (57.41)	INC	156 (21.22)	266 (36.19)	BJP	145 (19.73)	12 (1.63)
77	JNJP	454 (56.26)	INC	228 (28.25)	226 (28.01)	BJP	106 (13.14)	19 (2.35)
78	JNJP	368 (54.36)	INC	193 (28.51)	175 (25.85)	BJP	101 (14.92)	15 (2.22)
79	BJP	107 (54.87)	JNJP	65 (33.33)	42 (21.54)	INC	14 (7.18)	9 (4.62)
80	JNJP	111 (48.47)	BJP	106 (46.29)	5 (2.18)	INC	8 (3.49)	4 (1.75)
81	JNJP	281 (50.54)	INC	188 (33.81)	93 (16.73)	BJP	78 (14.03)	9 (1.62)
82	JNJP	275 (54.89)	INC	190 (37.92)	85 (16.97)	BJP	25 (4.99)	11 (2.2)
83	INC	88 (40.55)	JNJP	87 (40.09)	1 (0.46)	BJP	26 (11.98)	16 (7.37)
84	JNJP	124 (70.86)	BJP	26 (14.86)	98 (56)	INC	15 (8.57)	10 (5.71)
85	JNJP	198 (45.83)	INC	144 (33.33)	54 (12.5)	BJP	67 (15.51)	23 (5.32)
86	JNJP	227 (53.66)	INC	163 (38.53)	64 (15.13)	BJP	28 (6.62)	5 (1.18)
87	JNJP	297 (44.33)	INC	296 (44.18)	1 (0.15)	BJP	66 (9.85)	11 (1.64)
88	BSP	45 (31.69)	JNJP	42 (29.58)	3 (2.11)	INC	35 (24.65)	20 (14.08)
89	INC	323 (43.71)	JNJP	254 (34.37)	69 (9.34)	BJP	148 (20.03)	14 (1.89)
90	INC	339 (49.42)	JNJP	248 (36.15)	91 (13.27)	BJP	84 (12.24)	15 (2.19)
91	JNJP	152 (39.38)	INC	126 (32.64)	26 (6.74)	BJP	83 (21.5)	25 (6.48)
92	JNJP	183 (49.46)	INC	115 (31.08)	68 (18.38)	BJP	60 (16.22)	12 (3.24)
93	JNJP	359 (53.11)	INC	230 (34.02)	129 (19.09)	BJP	64 (9.47)	23 (3.4)
94	JNJP	280 (46.9)	INC	186 (31.16)	94 (15.74)	BJP	89 (14.91)	42 (7.04)
95	INC	370 (43.63)	JNJP	320 (37.74)	50 (5.89)	BJP	105 (12.38)	53 (6.25)
96	JNJP	341 (45.47)	INC	215 (28.67)	126 (16.8)	BJP	155 (20.67)	39 (5.2)
97	JNJP	206 (44.21)	BJP	127 (27.25)	79 (16.96)	INC	126 (27.04)	7 (1.5)
98	JNJP	220 (50)	INC	130 (29.55)	90 (20.45)	BJP	80 (18.18)	10 (2.27)
99	INC	364 (57.87)	JNJP	188 (29.89)	176 (27.98)	BJP	66 (10.49)	11 (1.75)
100	INC	318 (56.89)	JNJP	170 (30.41)	148 (26.48)	BJP	58 (10.38)	13 (2.33)
101	INC	453 (75.25)	JNJP	107 (17.77)	346 (57.48)	BJP	29 (4.82)	13 (2.16)
102	INC	392 (62.52)	JNJP	187 (29.82)	205 (32.7)	BJP	43 (6.86)	5 (0.8)
103	INC	480 (78.43)	JNJP	91 (14.87)	389 (63.56)	BJP	38 (6.21)	3 (0.49)
104	JNJP	278 (44.77)	BJP	170 (27.38)	108 (17.39)	INC	154 (24.8)	19 (3.06)
105	INC	282 (53.31)	JNJP	143 (27.03)	139 (26.28)	BJP	97 (18.34)	7 (1.32)

Contd....

## Socio-Economic Amenities - Rural

### Access to Education Facilities

Particulars	Number of Villages (% of Population)				
	Available	Not Available	If Not Available (Distance of Nearest Facility)		
			A	B	C
Govt. Primary School	55 (100)	0 (0)	0 (0)	0 (0)	0 (0)
Private Primary School	35 (72)	20 (28)	0 (0)	0 (0)	0 (0)
Govt. Middle School	45 (93)	10 (7)	0 (0)	0 (0)	0 (0)
Private Middle School	24 (57)	31 (43)	7 (5)	3 (3)	0 (0)
Govt. Secondary School	34 (79)	21 (21)	0 (0)	0 (0)	0 (0)
Private Secondary School	18 (48)	37 (52)	12 (11)	5 (4)	0 (0)
Govt. Senior Secondary School	20 (55)	35 (45)	1 (2)	0 (0)	0 (0)
Private Senior Secondary School	12 (37)	43 (63)	17 (21)	11 (12)	2 (3)
Govt. Arts and Science Degree College	0 (0)	55 (100)	3 (8)	7 (20)	35 (57)
Private Arts and Science Degree College	0 (0)	55 (100)	0 (0)	9 (13)	1 (2)
Govt. Engineering College	0 (0)	55 (100)	0 (0)	0 (0)	0 (0)
Private Engineering College	1 (1)	54 (99)	2 (6)	15 (32)	37 (61)
Govt. Medicine College	0 (0)	55 (100)	0 (0)	0 (0)	51 (92)
Private Medicine College	0 (0)	55 (100)	0 (0)	0 (0)	4 (8)
Govt. Management Institute	0 (0)	55 (100)	0 (0)	0 (0)	0 (0)
Private Management Institute	0 (0)	55 (100)	0 (0)	13 (23)	42 (77)
Govt. Polytechnic	0 (0)	55 (100)	0 (0)	0 (0)	0 (0)
Private Polytechnic	0 (0)	55 (100)	0 (0)	13 (23)	42 (77)
Govt. Vocational Training School/ITI	0 (0)	55 (100)	0 (0)	0 (0)	0 (0)
Private Vocational Training School/ITI	1 (2)	54 (98)	0 (0)	13 (23)	41 (75)
Govt. Non Formal Training Centre	0 (0)	55 (100)	0 (0)	2 (6)	0 (0)
Private Non Formal Training Centre	0 (0)	55 (100)	0 (0)	10 (14)	43 (80)
Govt. School For Disabled	0 (0)	55 (100)	0 (0)	12 (20)	43 (80)
Private School For Disabled	0 (0)	55 (100)	0 (0)	0 (0)	0 (0)
Government Others	0 (0)	55 (100)	0 (0)	0 (0)	0 (0)
Private Others	0 (0)	55 (100)	0 (0)	0 (0)	0 (0)

Note : Distance A : Less than 5 km; B : Between 5-10 km; C : 10+ km.; Source : Data Analysis is based on 2011 Census.

## DISCLAIMER

The Terms of Use and Disclaimer of Datanet India Private Limited (hereinafter referred to as "Datanet") for use of this analysis report of **Kharkhauda Assembly Constituency (Kharkhauda Vidhan Sabha)** :-

1. **Assembly Factbook™** is a Registered Trade Mark owned by Datanet.
2. All the maps are sketched and graphical representation only and have not been drawn to the scale and also not to represent the actual geographical area or boundary of the unit.
3. The data for the aforesaid analysis is based on authentic sources and has been culled from the various publications of Census, CSO and NSSO for district and block level data, various central and state government departments, Central & State Elections Commissions and the concerned Returning Officers' releases, Electoral Rolls, Election results and allied publications, internal assessment, surveys, estimates and analysis. Therefore, certain adjustment of data at micro level may have been done to arrive closer to the macro data.
4. Data have been provided on an "As Is" and "As AVAILABLE" basis
5. The colours shown in the maps or diagram and charts of a particular party, alliance or AC are indicative and do not represent them.
6. This publication which includes maps, sheets, graphs and data would be the property under copyright of Datanet only. The user may use these for its internal study, analysis and research purposes. It's public display, re-selling or any commercial uses by the user are not allowed.
7. Datanet has taken due care and caution in compilation and processing of data and allied information, but does not guarantee the accuracy, adequacy or completeness of any information/analysis and will be not responsible for any errors or omissions or for the results obtained from the use of such information/analysis.
8. All the contents for the publication have been culled from various authentic sources and Datanet reasonably believes such sources to be reliable, but does not make any representations, express or implied as to the accuracy or fitness of use of such information. The information or contents of the information/analysis do not constitute advice and should not be relied upon in making (or refraining from making) any decision. Any reliance placed upon the information provided by Datanet is the sole responsibility and strictly at the user's risk.
9. In no event will Datanet be liable for any damages (including, without limitation, damages for loss of business projects, or loss of profits) arising in contract, tort or otherwise from the use of or inability to use any of its contents, or from any action taken (or refrained from being taken) as a result of using the analysis or any of its contents. Datanet its directors, owners, editors, officials, employees, distributor and agents or any associate will not be liable for any errors in the information contained or any consequences arising from the use of the contents of the provided information/analysis.
10. If any provision of these terms and conditions is held invalid or illegal or unenforceable for any reason by any court of competent jurisdiction, such provision shall be severed and the remainder of provisions of the terms and conditions shall continue in full force and effect as if the Term of Use had been executed with the invalid, illegal or unenforceable provision eliminated.
11. If there are any discrepancies in the information provided, please bring it to attention of Datanet for suitable rectification measures.

**Buy Online This Complete Book At  
Datanet India eBooks Store**

**[www.indiastatpublications.com](http://www.indiastatpublications.com)**

**or go directly at**

**[http://www.indiastatpublications.com/  
Assembly\\_factbook/Haryana/Sonipat/ Kharkhauda](http://www.indiastatpublications.com/Assembly_factbook/Haryana/Sonipat/Kharkhauda)**



 **india**stat**elections**

ISBN : 978-93-5293-511-6



9 789352 935116