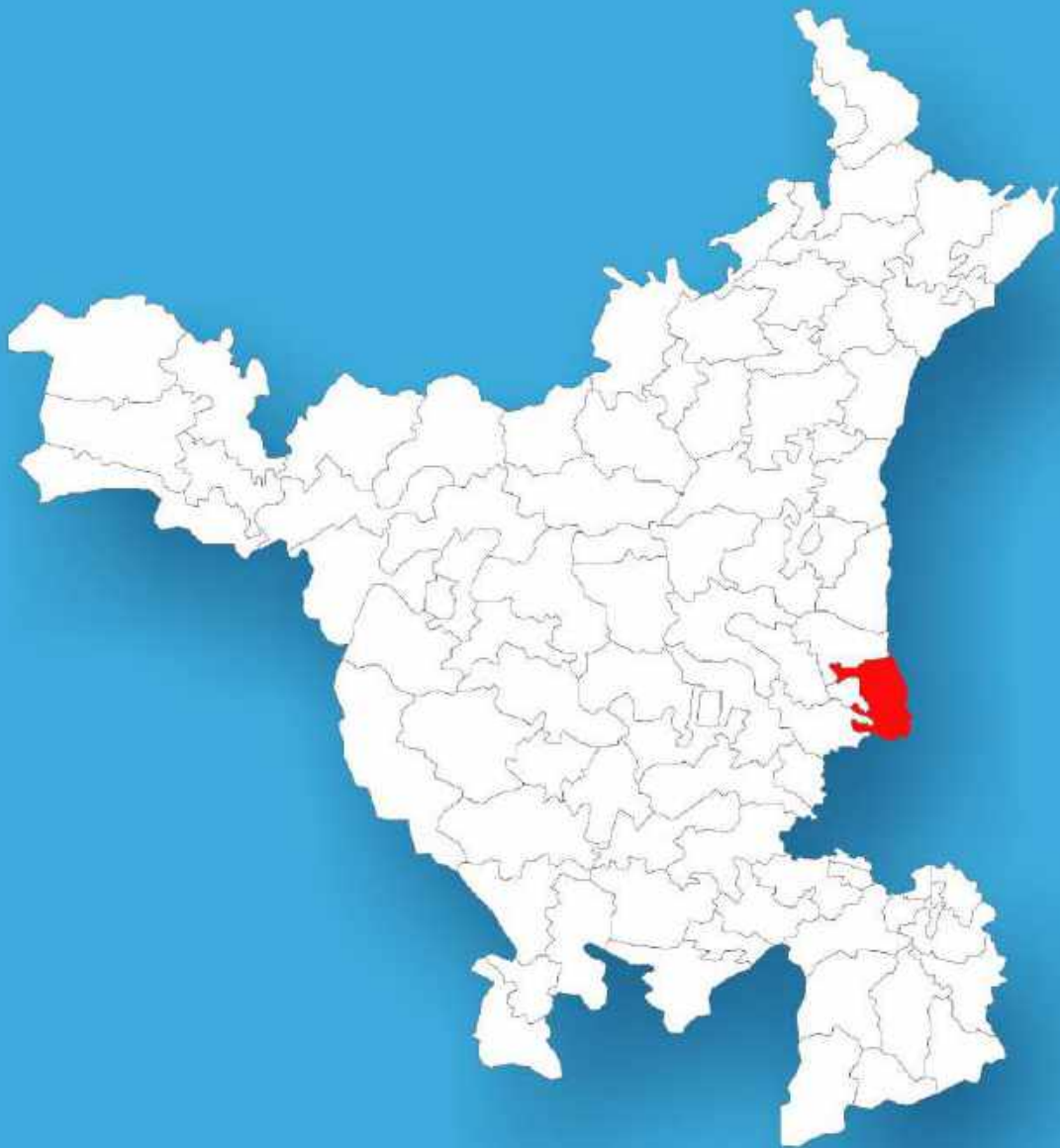




Haryana

Assembly Factbook™

Rai Assembly Constituency



Key Electoral Data of Rai
Assembly Constituency (Vidhan Sabha)

Haryana
Assembly FactbookTM
Rai Assembly Constituency



Rai Vidhan Sabha

Editor & Director

Dr. R.K. Thukral

Research Editor

Dr. Shafeeq Rahman

Compiled, Researched and Published by Datanet India Pvt. Ltd.

D-100, 1st Floor,

Okhla Industrial Area, Phase-I,
New Delhi- 110020.

Ph.: 91-11- 43580781-84

Email : support@indiastatpublications.com

Website : www.indiastatelections.com

Online Book Store :

www.indiastatpublications.com

Report No. : AFB/HR-29-0125

ISBN : 978-93-5293-536-9

First Edition : January, 2018

Eighth Updated Edition : January, 2025

Price : Rs. 11500/-

US\$ 310

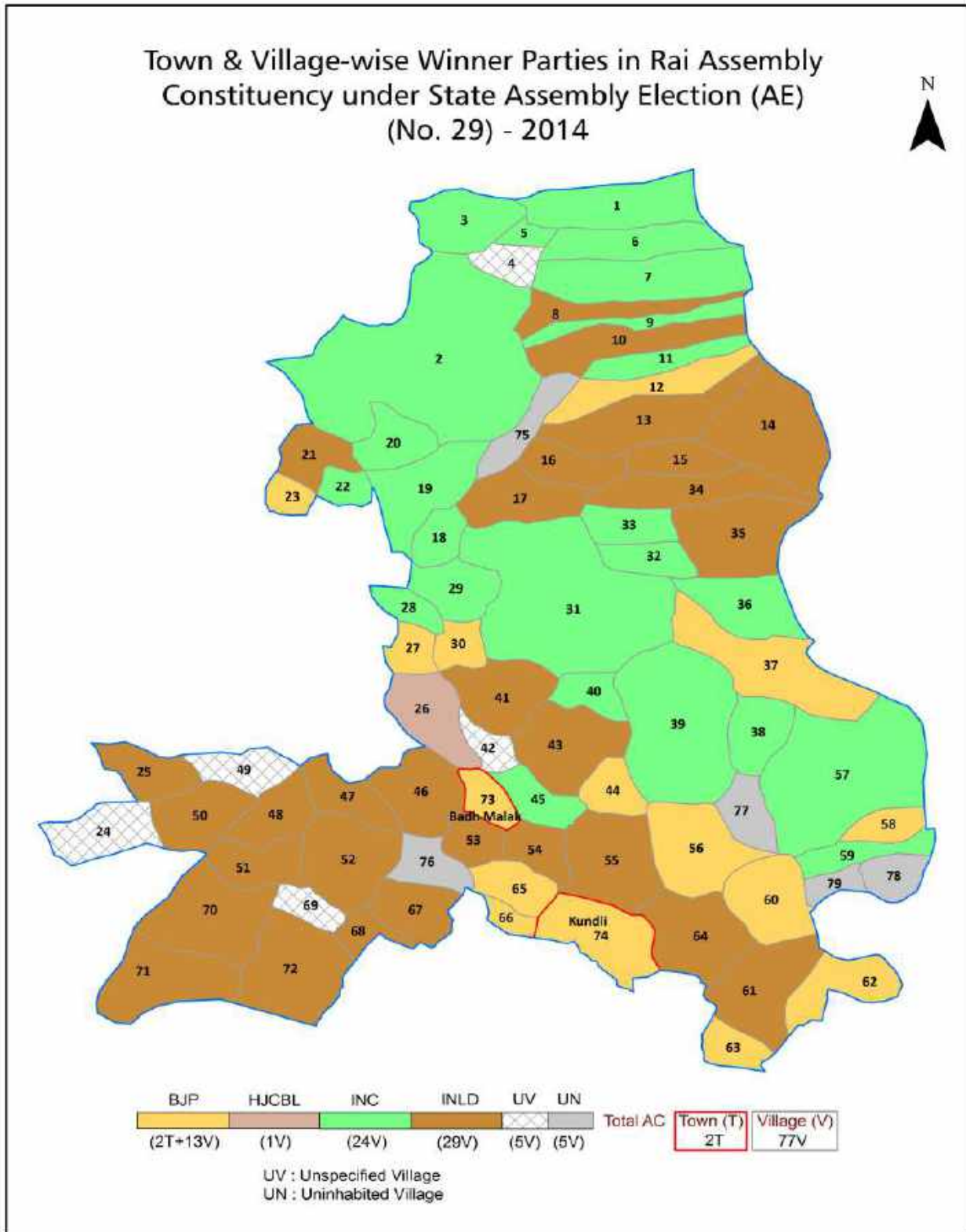
© Datanet India Pvt. Ltd.

All rights reserved. No part of this book may be reproduced, stored in a retrieval system or transmitted in any form or by any means, mechanical photocopying, photographing, scanning, recording or otherwise without the prior written permission of the publisher. Please refer to Disclaimer at page no. 175 for the use of this publication.

Printed in India

No.	Particulars	Page No.
	Introduction	
1	Assembly Constituency - (Vidhan Sabha) at a Glance Features of Assembly as per Delimitation Commission of India (2008)	1-2
	Location and Political Maps	
2	Location Map Boundaries of Assembly Constituency - (Vidhan Sabha) in District Boundaries of Assembly Constituency under Parliamentary Constituency - (Lok Sabha) Town & Village-wise Winner Parties- 2024-PE, 2024-AE, 2019-PE, 2019-AE, 2014-PE, 2014-AE, 2009-PE and 2009-AE	3-11
	Administrative Setup (2011)	
3	District Sub-district Towns Villages Inhabited Villages Uninhabited Villages Village Panchayat Intermediate Panchayat	12-16
	Demographics (2011)	
4	Population Households Rural/Urban Population Towns and Villages by Population Size Sex Ratio (Total & 0-6 Years) Religious Population Social Population Literacy Rate	17-18
	Electoral Features	
5	Important Dates of Last Elections Held Electors by Gender Service Electors Voters Voters Turnout Polling Stations & Average Number of Electors per Polling Station Electors by Age Group Present Elected Representatives	19-24
	Historical Summary Election Results	
6	Vote Share of Major Parties Winning Margin (Number & Percentage Polarity of Parties Summary Result of Assembly Segment of Parliamentary Elections 2024, 2019, 2014, 2009, 2004 and 1999 Summary Result of Assembly Elections 2024, 2019, 2014, 2009, 2005, 2000, 1996, 1991, 1987, 1982, 1977, 1972, 1968 and 1967	25-46
	Polling Station Level Election Results	
7	Name and Number of Polling Station 2024-PE, 2024-AE, 2019-PE, 2019-AE, 2014-PE, 2014-AE, 2009-PE and 2009-AE Polling Station-wise Electors, Voters & Voters Turnout 2024-PE, 2024-AE, 2019-PE, 2019-AE, 2014-PE, 2014-AE, 2009-PE and 2009-AE Polling Station wise Elections Results 2024-PE, 2024-AE, 2019-PE, 2019-AE, 2014-PE, 2014-AE, 2009-PE and 2009-AE	47-152
	Share of Assembly Constituency	
8	Share of Assembly Constituency - (Vidhan Sabha) in State, District and Parliamentary Constituency - (Lok Sabha)	153
	Socio-Economic Amenities (2011)	
9	Access to Administrative Units Agricultural, Manufacturing and Industrial Commodities Demographic Indicators Education Health & Manpower Drinking Water Supply Sanitation Entertainment and Recreations Infrastructure Power Food Allocation Distribution and Marketing of Agriculture Commodities Infrastructure Transport and Road Infrastructure Communication Banking and Financial Services Land Use Irrigation Source	155-169
10	Abbreviation & Sources	171-173
11	Disclaimer	175

Location & Political Map



Administrative Setup

List of Village Panchayat & Intermediate Panchayat (Block) Name - 2011

Village Name	Village Panchayat Name	Intermediate Panchayat Name
Abbaspur (228)	Abbaspur	Rai
Akbarpur Barota (62)	Akbarpur Barota	Rai
Asadpur(22)	Asadpur	Sonipat
Asawarpur (71)	Asawarpur	Rai
Aterna (44)	Aterna	Rai
Aurangabad (38)	Aurangabad	Rai
Badh Khalsa (41)	Badh Khalsa	Rai
Bahalgarh(73)	Bahalgarh	Rai
Bakhtawarpur (18)	Bakhtawarpur	Sonipat
Baqipur(47)	Baqipur	Rai
Barauli(24)	Barauli	Sonipat
Basaudi(25)	Basaudi	Sonipat
Bazidpur Saboli(57)	Bazidpur Saboli	Rai
Bidhnauli(213)	Bidhnauli	Rai
Chhatera Bahadurpur (229)	Chhatera Bahadurgarh	Rai
Dahesra(51)	Dahesra	Rai
Dheki(231)	Dheki	Rai
Dipalpur(28)	Dipalpur	Sonipat
Ferozepur Khadar (70)	Ferozepur Khadar	Rai
Garhi Bala(223)	Garhi Bala	Rai
Halalpur(235)	Halalpur	Rai
Jajjal (33)	Jajjal	Rai
Jakhauli (37)	Jakhauli	Rai
Janti Kalan(52)	Janti Kalan	Rai
Janti Khurd(53)	Janti Khurd	Rai
Jatheri (66)	Jatheri	Rai
Jhundpur (34)	Jhundpur	Rai
Joshi Chohan (86)	Joshi Chohan	Rai
Joshi Jat(75)	Joshi Jat	Rai

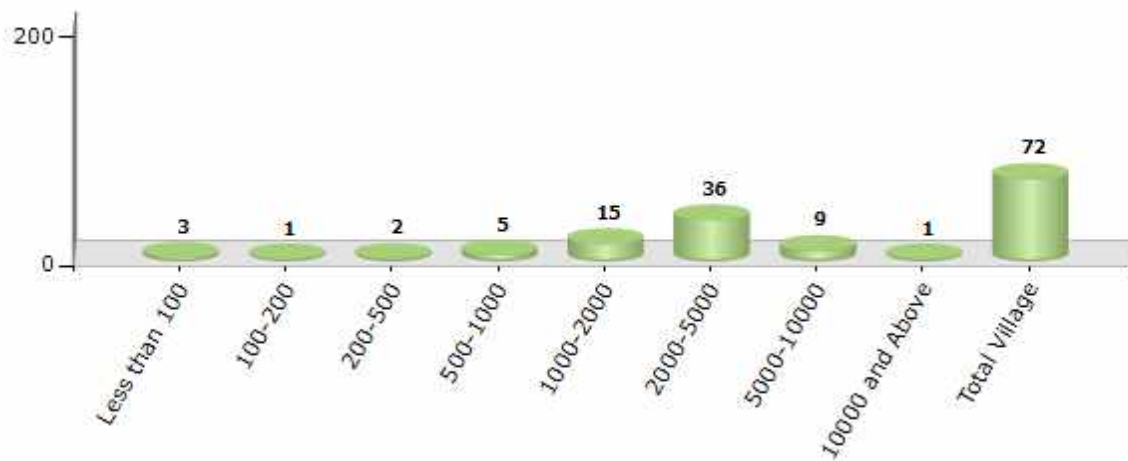
Contd....

Demographics

Number of Villages by Population Size - 2011

Less than 100	100-200	200-500	500-1000	1000-2000	2000-5000	5000-10000	10000 and Above	Total Village
3	1	2	5	15	36	9	1	72

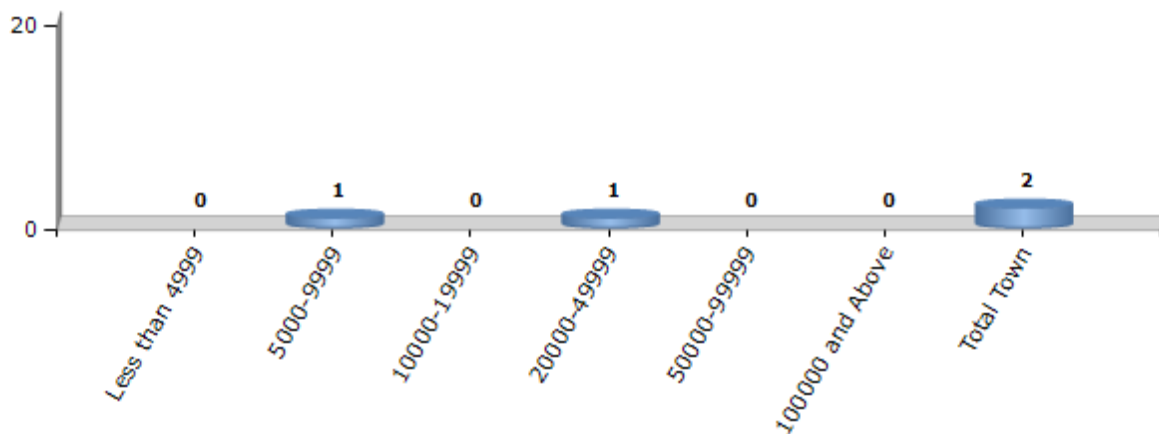
Number of Villages by Population Size - 2011



Number of Towns by Population Size - 2011

Less than 4999	5000-9999	10000-19999	20000-49999	50000-99999	100000 and Above	Total Town
0	1	0	1	0	0	2

Number of Towns by Population Size - 2011

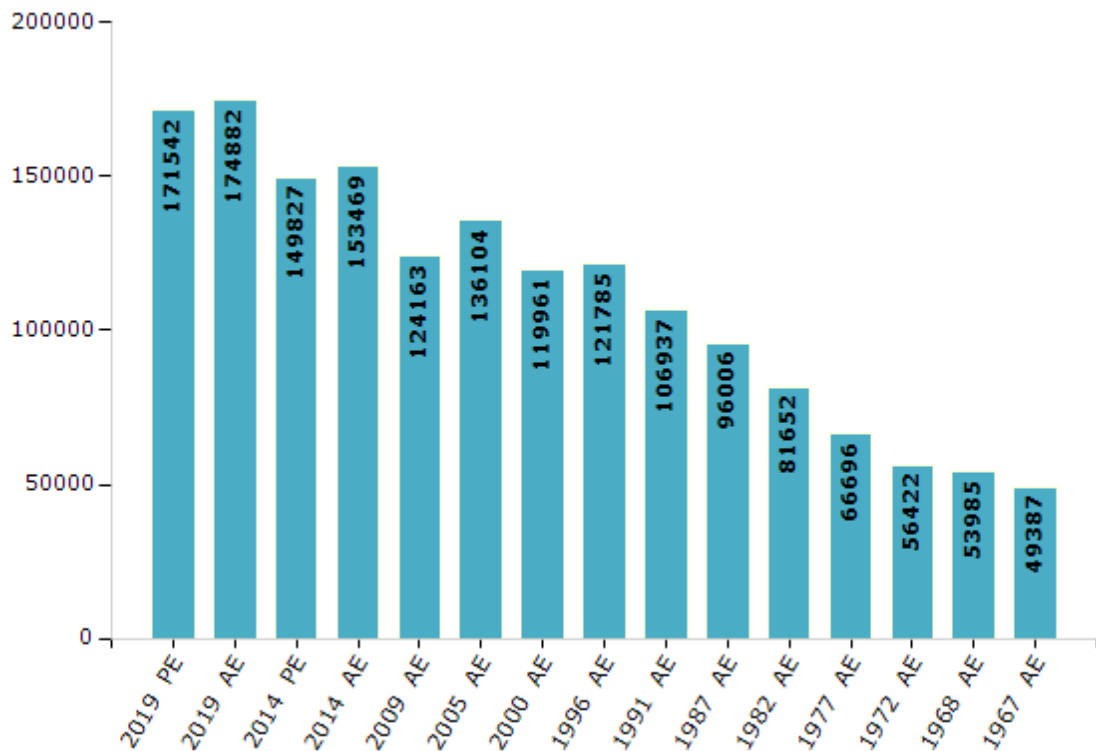


Electoral Features

Electors by Male & Female

Year	Male	Female	Others	Total	Year	Male	Female	Others	Total
2019 PE	94216	77317	9	171542	1999 PE	-	-	-	-
2019 AE	95806	79066	10	174882	1996 AE	68745	53040	-	121785
2014 PE	83835	65992	0	149827	1991 AE	57873	49064	-	106937
2014 AE	85473	67996	0	153469	1987 AE	51635	44371	-	96006
2009 PE	-	-	-	-	1982 AE	44008	37644	-	81652
2009 AE	70239	53924	-	124163	1977 AE	35196	31500	-	66696
2005 AE	76187	59917	-	136104	1972 AE	29685	26737	-	56422
2004 PE	-	-	-	-	1968 AE	28872	25113	-	53985
2000 AE	67545	52416	-	119961	1967 AE	-	-	-	49387

Number of Electors



Note : AE : Assembly Election, PE : Assembly Segment of Parliamentary Election

Historical Summary Election Results

Summary Result of Assembly Election - 2014

Candidate Name	Party	Votes	Votes %
Jai Tirath	INC	36703	31.23
Inderjeet	INLD	36700	31.22
Krishna Gahlawat	BJP	34523	29.37
Ranjit Kaushik	HJCBL	3299	2.81
Satyapal Chauhan	BSP	2837	2.41
Paramjeet	IND	646	0.55
Comrade Devender Singh	SUCI	542	0.46
Rakesh Kumar Souda	IND	540	0.46
Sandeep Kumar	IND	411	0.35
Sunil Kumar	IND	391	0.33
Bhagwandas	IND	232	0.2
Rajbir	IND	125	0.11
Jagbir Singh	IND	37	0.03
Naveen Kumar	IND	37	0.03
Balbir	SMBHP	37	0.03
	NOTA	477	0.41

Polling Station Level Election Results

Number and Name of Polling Stations (PS) (2019 AE)

Number of Polling Stations	Name of Polling Stations	Number of Polling Stations	Name of Polling Stations
1	Govt. Senior Secondary School, Malikpur	22	Govt. High School, Mehndipur
2	Govt. Senior Secondary School, Malikpur	23	Govt. Primary School, Machhraula
3	Govt. Senior Secondary School, Malikpur	24	Tau Devi Lal Women College, Murthal
4	Govt. Senior Secondary School, Malikpur	25	Tau Devi Lal Women College, Murthal
5	Govt. Middle School, Mimarpur	26	Tau Devi Lal Women College, Murthal
6	Govt. Middle School, Mimarpur	27	Tau Devi Lal Women College, Murthal
7	Govt. Primary School, Tiloka	28	Near House Of Prem S/O Hardeva Chaupal Of Schedule Caste, Murthal
8	Govt. Primary School, Tiloka	29	Govt. Senior Secondary School, Murthal
9	Govt. Middle School, Jainpur	30	Near House Of Jagdish S/O Harkishan Chaupal Of Schedule Caste, Murthal
10	Govt. Middle School, Jainpur	31	Govt. Senior Secondary School, Murthal
11	Govt. Middle School, Jainpur	32	Govt. Senior Secondary School, Murthal
12	Govt. Primary School, Tajpur	33	Govt. Middle School R. K. Colony, Murthal
13	Govt. Primary School, Tajpur	34	Govt. Middle School R. K. Colony, Murthal
14	Govt. Middle School, Bakhtawarpur	35	Govt. Middle School R. K. Colony, Murthal
15	Govt. Primary School, Nishaf Garhi Bakhtawarpur	36	Near House Of Jagdish S/O Harkishan Chaupal Of Schedule Caste, Murthal
16	Govt. Sr. Sec. School, Asadpur Nandnaur	37	Govt. Senior Secondary School, Barauli
17	Govt. Sr. Sec. School, Asadpur Nandnaur	38	Govt. Senior Secondary School, Barauli
18	Govt. Sr. Sec. School, Asadpur Nandnaur	39	Govt. Senior Secondary School, Barauli
19	Govt. Sr. Sec. School, Asadpur Nandnaur	40	Govt. Middle School, Nangal Khurd
20	Govt. Primary School, Gari Asadpur	41	Govt. Middle School, Nangal Khurd
21	Govt. High School, Mehndipur	42	Govt. Middle School, Rewali

Contd....

Polling Station Level Election Results

Polling Station-wise Votes Secured by Overall Top Five Parties in Rai Assembly in Assembly Election (AE) under Sonipat Parliamentary Constituency in Haryana (2019)

No. of Polling Station	Winner - Mohan Lal Badoli (BJP)	Runner-up - Jai Tirath (INC)	3rd - Ajit Antil (JNJP)	4th - Raj Kumar Sharma (LTSP)	5th - Pramjeet (BSP)	NOTA	Other	Total Votes Secured
36	128	149	4	80	78	7	14	460
37	527	169	26	5	2	0	3	732
38	449	100	104	1	10	0	18	682
39	456	89	88	5	45	0	11	694
40	212	303	29	7	3	1	2	557
41	210	257	65	7	3	4	10	556
42	129	334	24	1	15	3	10	516
43	146	267	108	1	2	0	3	527
44	95	276	98	37	57	1	6	570
45	189	318	122	6	3	3	3	644
46	132	276	73	156	3	3	9	652
47	187	258	56	141	18	0	10	670
48	266	207	197	30	4	2	9	715
49	353	219	111	8	15	3	10	719
50	91	238	22	7	73	0	8	439
51	197	226	218	11	1	0	5	658
52	63	127	36	15	8	1	2	252
53	161	228	343	137	17	0	19	905
54	231	260	349	7	2	3	10	862
55	135	336	161	42	9	0	10	693
56	110	150	276	17	3	0	6	562
57	105	102	197	7	18	0	16	445
58	71	165	161	2	4	0	9	412
59	173	248	214	46	37	3	12	733
60	165	343	285	16	7	1	9	826
61	310	212	166	12	26	1	5	732
62	317	260	158	22	31	1	3	792
63	73	62	16	2	1	1	7	162
64	14	180	141	1	0	2	3	341
65	364	122	69	242	22	1	8	828
66	190	134	43	178	7	2	9	563
67	156	287	87	37	2	0	8	577
68	297	286	112	63	3	0	44	805
69	298	433	59	53	4	1	12	860
70	188	121	29	32	2	2	13	387

Contd....

Polling Station Level Election Results

Winner, Runner-up and 3rd Party Position & Winning Margin According to Polling Stations in Rai Assembly in Assembly Election (AE) under Sonipat Parliamentary Constituency in Haryana (2019)

Polling Station Number	Winner Party	Winner Votes (%)	Runner-up Party	Runner-up Votes (%)	Winning Margin Votes (%)	Third Party	Third Party Votes (%)	Other Votes (%)
71	BJP	434 (59.78)	INC	228 (31.4)	206 (28.38)	JNJP	23 (3.17)	41 (5.65)
72	BJP	492 (74.66)	INC	67 (10.17)	425 (64.49)	JNJP	62 (9.41)	38 (5.77)
73	BJP	347 (55.97)	INC	153 (24.68)	194 (31.29)	JNJP	74 (11.94)	46 (7.42)
74	BJP	251 (43.8)	LTSP	134 (23.39)	117 (20.41)	INC	92 (16.06)	96 (16.75)
75	BJP	281 (48.95)	INC	142 (24.74)	139 (24.21)	LTSP	86 (14.98)	65 (11.32)
76	JNJP	567 (70.43)	BJP	114 (14.16)	453 (56.27)	INC	79 (9.81)	45 (5.59)
77	JNJP	429 (54.58)	BJP	181 (23.03)	248 (31.55)	INC	129 (16.41)	47 (5.98)
78	JNJP	288 (44.24)	INC	132 (20.28)	156 (23.96)	BJP	115 (17.67)	116 (17.82)
79	JNJP	386 (52.59)	INC	151 (20.57)	235 (32.02)	BJP	125 (17.03)	72 (9.81)
80	JNJP	323 (42.61)	BJP	219 (28.89)	104 (13.72)	INC	104 (13.72)	112 (14.78)
81	JNJP	284 (36.22)	BJP	271 (34.57)	13 (1.65)	INC	105 (13.39)	124 (15.82)
82	JNJP	92 (39.32)	BJP	62 (26.5)	30 (12.82)	LTSP	37 (15.81)	43 (18.38)
83	BJP	371 (65.66)	INC	138 (24.42)	233 (41.24)	JNJP	27 (4.78)	29 (5.13)
84	BJP	340 (70.83)	INC	98 (20.42)	242 (50.41)	JNJP	19 (3.96)	23 (4.79)
85	BJP	348 (66.79)	INC	137 (26.3)	211 (40.49)	JNJP	18 (3.45)	18 (3.45)
86	BJP	381 (46.41)	INC	267 (32.52)	114 (13.89)	JNJP	116 (14.13)	57 (6.94)
87	BJP	380 (48.22)	INC	211 (26.78)	169 (21.44)	JNJP	104 (13.2)	93 (11.8)
88	INC	334 (62.2)	JNJP	99 (18.44)	235 (43.76)	BJP	77 (14.34)	27 (5.03)
89	BJP	576 (68.74)	INC	189 (22.55)	387 (46.19)	LTSP	42 (5.01)	31 (3.7)
90	BJP	457 (57.77)	INC	247 (31.23)	210 (26.54)	LTSP	34 (4.3)	53 (6.7)
91	INC	373 (46.11)	BJP	209 (25.83)	164 (20.28)	JNJP	207 (25.59)	20 (2.47)
92	BJP	328 (47.67)	INC	218 (31.69)	110 (15.98)	JNJP	92 (13.37)	50 (7.27)
93	BJP	480 (55.36)	INC	289 (33.33)	191 (22.03)	LTSP	45 (5.19)	53 (6.11)
94	LTSP	359 (41.22)	INC	226 (25.95)	133 (15.27)	BJP	214 (24.57)	72 (8.27)
95	LTSP	365 (48.99)	INC	196 (26.31)	169 (22.68)	BJP	114 (15.3)	70 (9.4)
96	BJP	537 (65.49)	INC	236 (28.78)	301 (36.71)	LTSP	25 (3.05)	22 (2.68)
97	BJP	508 (67.73)	INC	203 (27.07)	305 (40.66)	LTSP	17 (2.27)	22 (2.93)
98	BJP	487 (56.3)	INC	249 (28.79)	238 (27.51)	LTSP	92 (10.64)	37 (4.28)
99	BJP	344 (41.15)	LTSP	248 (29.67)	96 (11.48)	INC	203 (24.28)	41 (4.9)
100	INC	85 (49.71)	BJP	37 (21.64)	48 (28.07)	LTSP	23 (13.45)	26 (15.2)
101	INC	244 (46.83)	BJP	103 (19.77)	141 (27.06)	LTSP	71 (13.63)	103 (19.77)
102	INC	359 (47.55)	JNJP	197 (26.09)	162 (21.46)	BJP	173 (22.91)	26 (3.44)
103	INC	363 (50.77)	JNJP	187 (26.15)	176 (24.62)	BJP	140 (19.58)	25 (3.5)
104	INC	87 (29.69)	JNJP	76 (25.94)	11 (3.75)	BSP	60 (20.48)	70 (23.89)
105	INC	248 (45.67)	BJP	224 (41.25)	24 (4.42)	JNJP	28 (5.16)	43 (7.92)

Contd....

Socio-Economic Amenities - Rural

Access to Education Facilities

Particulars	Number of Villages (% of Population)				
	Available	Not Available	If Not Available (Distance of Nearest Facility)		
			A	B	C
Govt. Primary School	70 (100)	2 (0)	1 (0)	0 (0)	0 (0)
Private Primary School	44 (74)	28 (26)	0 (0)	0 (0)	1 (0)
Govt. Middle School	54 (87)	18 (13)	1 (0)	0 (0)	0 (0)
Private Middle School	33 (62)	39 (38)	10 (7)	0 (0)	4 (1)
Govt. Secondary School	33 (66)	39 (34)	2 (1)	0 (0)	0 (0)
Private Secondary School	25 (50)	47 (50)	17 (15)	6 (7)	6 (3)
Govt. Senior Secondary School	23 (50)	49 (50)	1 (0)	2 (2)	1 (1)
Private Senior Secondary School	14 (35)	58 (65)	20 (21)	8 (9)	12 (11)
Govt. Arts and Science Degree College	1 (8)	71 (92)	3 (5)	18 (25)	35 (43)
Private Arts and Science Degree College	0 (0)	72 (100)	1 (2)	2 (1)	12 (17)
Govt. Engineering College	1 (8)	71 (92)	1 (1)	1 (4)	1 (1)
Private Engineering College	1 (3)	71 (97)	3 (5)	19 (22)	45 (56)
Govt. Medicine College	0 (0)	72 (100)	1 (1)	2 (5)	59 (78)
Private Medicine College	0 (0)	72 (100)	1 (2)	3 (6)	6 (8)
Govt. Management Institute	0 (0)	72 (100)	0 (0)	0 (0)	1 (3)
Private Management Institute	1 (8)	71 (92)	4 (6)	20 (25)	46 (58)
Govt. Polytechnic	0 (0)	72 (100)	0 (0)	1 (4)	1 (3)
Private Polytechnic	0 (0)	72 (100)	4 (6)	20 (29)	46 (58)
Govt. Vocational Training School/ITI	0 (0)	72 (100)	0 (0)	1 (4)	1 (3)
Private Vocational Training School/ITI	0 (0)	72 (100)	4 (6)	20 (29)	46 (58)
Govt. Non Formal Training Centre	0 (0)	72 (100)	0 (0)	1 (4)	2 (4)
Private Non Formal Training Centre	0 (0)	72 (100)	5 (7)	19 (29)	45 (57)
Govt. School For Disabled	0 (0)	72 (100)	5 (7)	20 (33)	47 (61)
Private School For Disabled	0 (0)	72 (100)	0 (0)	0 (0)	0 (0)
Government Others	0 (0)	72 (100)	0 (0)	0 (0)	0 (0)
Private Others	0 (0)	72 (100)	0 (0)	0 (0)	0 (0)

Note : Distance A : Less than 5 km; B : Between 5-10 km; C : 10+ km.; Source : Data Analysis is based on 2011 Census.

DISCLAIMER

The Terms of Use and Disclaimer of Datanet India Private Limited (hereinafter referred to as "Datanet") for use of this analysis report of **Rai Assembly Constituency (Rai Vidhan Sabha)** :-

1. **Assembly Factbook™** is a Registered Trade Mark owned by Datanet.
2. All the maps are sketched and graphical representation only and have not been drawn to the scale and also not to represent the actual geographical area or boundary of the unit.
3. The data for the aforesaid analysis is based on authentic sources and has been culled from the various publications of Census, CSO and NSSO for district and block level data, various central and state government departments, Central & State Elections Commissions and the concerned Returning Officers' releases, Electoral Rolls, Election results and allied publications, internal assessment, surveys, estimates and analysis. Therefore, certain adjustment of data at micro level may have been done to arrive closer to the macro data.
4. Data have been provided on an "As Is" and "As AVAILABLE" basis
5. The colours shown in the maps or diagram and charts of a particular party, alliance or AC are indicative and do not represent them.
6. This publication which includes maps, sheets, graphs and data would be the property under copyright of Datanet only. The user may use these for its internal study, analysis and research purposes. It's public display, re-selling or any commercial uses by the user are not allowed.
7. Datanet has taken due care and caution in compilation and processing of data and allied information, but does not guarantee the accuracy, adequacy or completeness of any information/analysis and will be not responsible for any errors or omissions or for the results obtained from the use of such information/analysis.
8. All the contents for the publication have been culled from various authentic sources and Datanet reasonably believes such sources to be reliable, but does not make any representations, express or implied as to the accuracy or fitness of use of such information. The information or contents of the information/analysis do not constitute advice and should not be relied upon in making (or refraining from making) any decision. Any reliance placed upon the information provided by Datanet is the sole responsibility and strictly at the user's risk.
9. In no event will Datanet be liable for any damages (including, without limitation, damages for loss of business projects, or loss of profits) arising in contract, tort or otherwise from the use of or inability to use any of its contents, or from any action taken (or refrained from being taken) as a result of using the analysis or any of its contents. Datanet its directors, owners, editors, officials, employees, distributor and agents or any associate will not be liable for any errors in the information contained or any consequences arising from the use of the contents of the provided information/analysis.
10. If any provision of these terms and conditions is held invalid or illegal or unenforceable for any reason by any court of competent jurisdiction, such provision shall be severed and the remainder of provisions of the terms and conditions shall continue in full force and effect as if the Term of Use had been executed with the invalid, illegal or unenforceable provision eliminated.
11. If there are any discrepancies in the information provided, please bring it to attention of Datanet for suitable rectification measures.

**Buy Online This Complete Book At
Datanet India eBooks Store**

www.indiastatpublications.com

or go directly at

[http://www.indiastatpublications.com/
Assembly_factbook/Haryana/Sonipat/ Rai](http://www.indiastatpublications.com/Assembly_factbook/Haryana/Sonipat/Rai)

 **india**stat**elections**

ISBN : 978-93-5293-536-9

