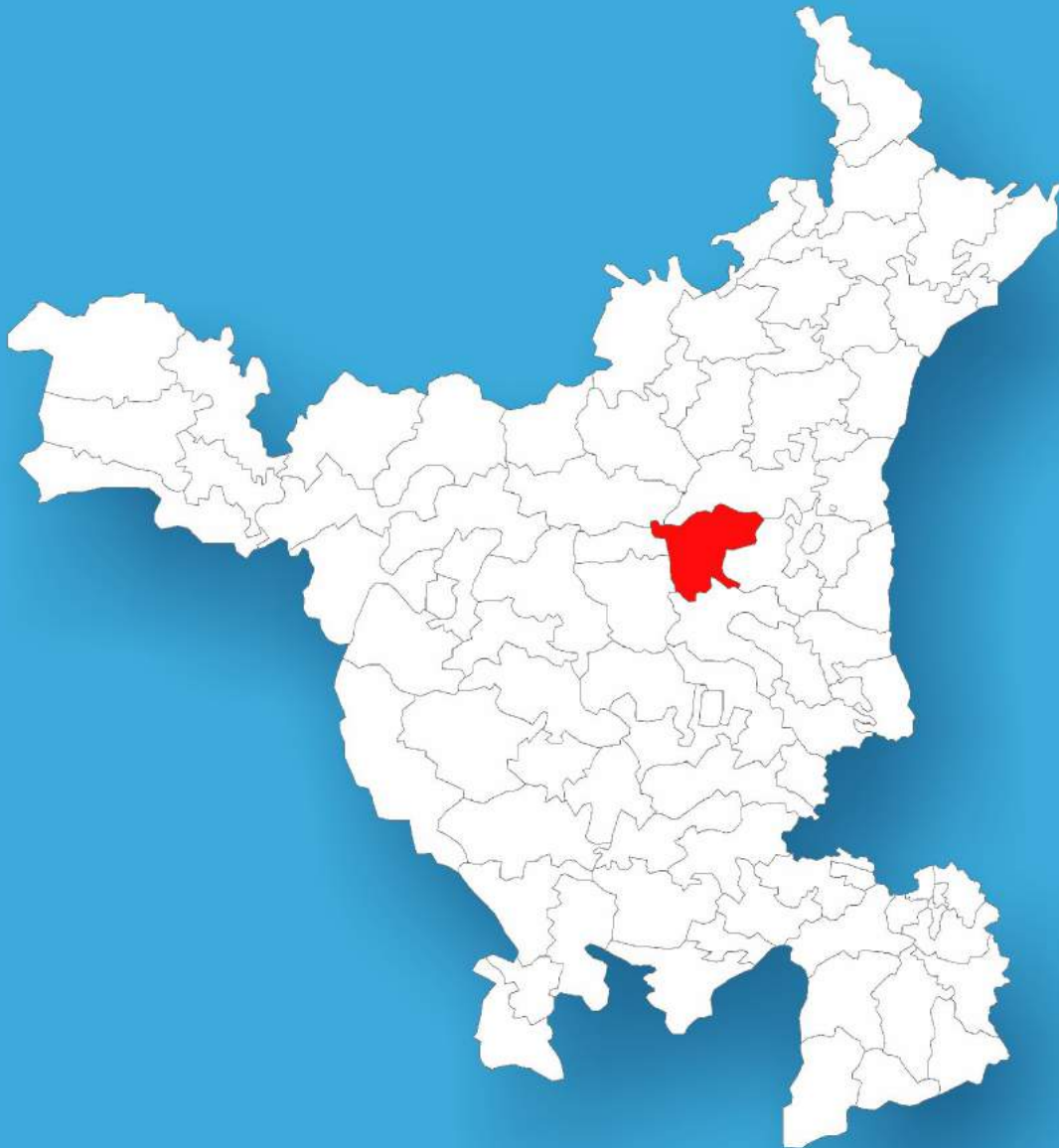




Haryana

Assembly Factbook™

Safidon Assembly Constituency



Key Electoral Data of Safidon
Assembly Constituency (Vidhan Sabha)

Haryana
Assembly FactbookTM
Safidon Assembly Constituency



Safidon Vidhan Sabha

Editor & Director

Dr. R.K. Thukral

Research Editor

Dr. Shafeeq Rahman

Compiled, Researched and Published by Datanet India Pvt. Ltd.

D-100, 1st Floor,

Okhla Industrial Area, Phase-I,
New Delhi- 110020.

Ph.: 91-11- 43580781-84

Email : support@indiastatpublications.com

Website : www.indiastatelections.com

Online Book Store :

www.indiastatpublications.com

Report No. : AFB/HR-35-0624

ISBN : 978-93-5293-542-0

First Edition : January, 2018

Seventh Updated Edition : June, 2024

Price : Rs. 11500/-

US\$ 310

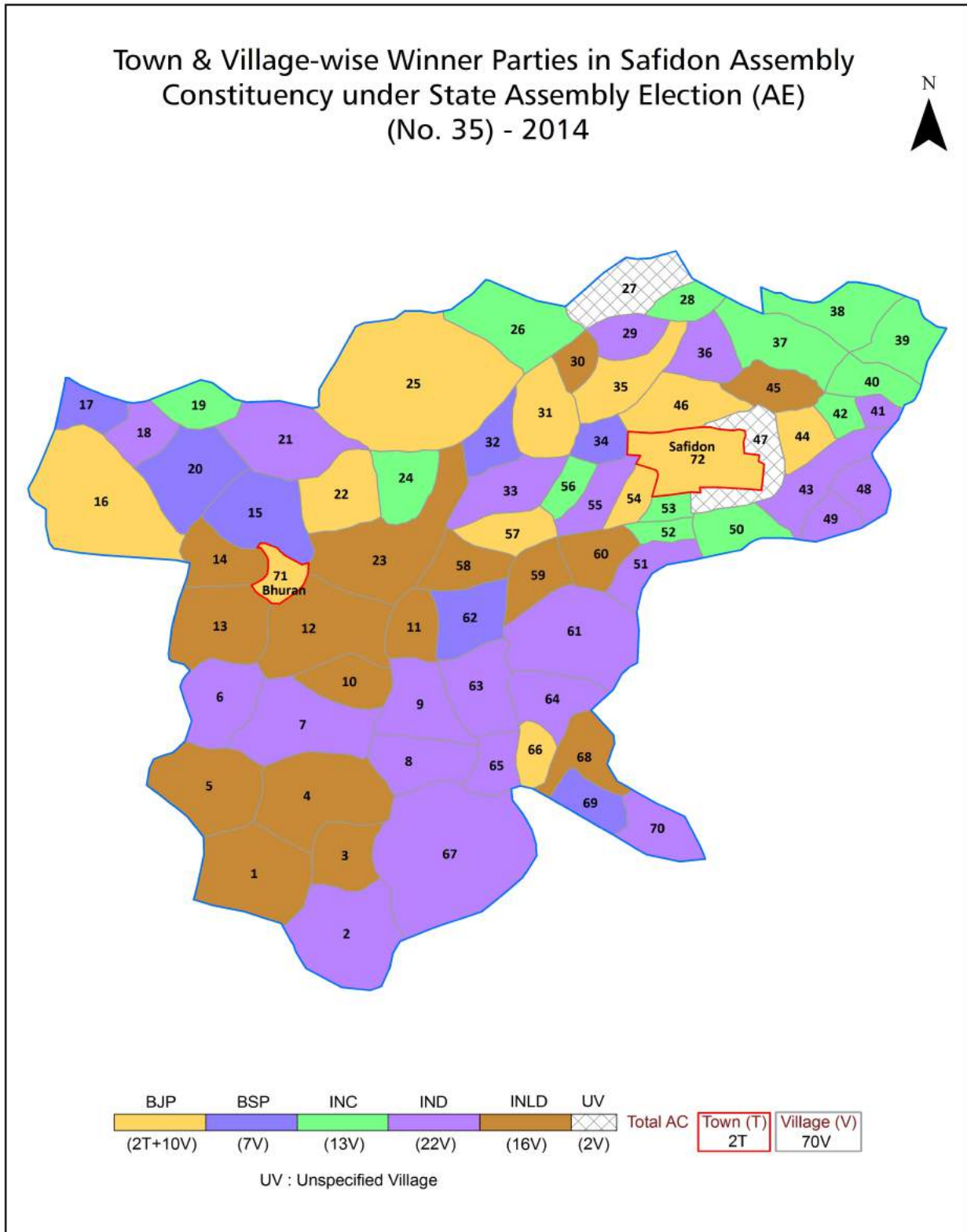
© Datanet India Pvt. Ltd.

All rights reserved. No part of this book may be reproduced, stored in a retrieval system or transmitted in any form or by any means, mechanical photocopying, photographing, scanning, recording or otherwise without the prior written permission of the publisher. Please refer to Disclaimer at page no. 178 for the use of this publication.

Printed in India

No.	Particulars	Page No.
	Introduction	
1	Assembly Constituency - (Vidhan Sabha) at a Glance Features of Assembly as per Delimitation Commission of India (2008)	1-2
	Location and Political Maps	
2	Location Map Boundaries of Assembly Constituency - (Vidhan Sabha) in District Boundaries of Assembly Constituency under Parliamentary Constituency - (Lok Sabha) Town & Village-wise Winner Parties- 2024-PE, 2019-PE, 2019-AE, 2014-PE, 2014-AE, 2009-PE and 2009-AE	3-11
	Administrative Setup (2011)	
3	District Sub-district Towns Villages Inhabited Villages Uninhabited Villages Village Panchayat Intermediate Panchayat	12-15
	Demographics (2011)	
4	Population Households Rural/Urban Population Towns and Villages by Population Size Sex Ratio (Total & 0-6 Years) Religious Population Social Population Literacy Rate	16-17
	Electoral Features	
5	Important Dates of Last Elections Held Electors by Gender Service Electors Voters Voters Turnout Polling Stations & Average Number of Electors per Polling Station Electors by Age Group Present Elected Representatives	18-23
	Historical Summary Election Results	
6	Vote Share of Major Parties Winning Margin (Number & Percentage Polarity of Parties Summary Result of Assembly Segment of Parliamentary Elections 2024, 2019, 2014, 2009, 2004 and 1999 Summary Result of Assembly Elections 2019, 2014, 2009, 2005, 2000, 1996, 1991, 1987, 1982, 1977, 1972, 1968 and 1967	24-46
	Polling Station Level Election Results	
7	Name and Number of Polling Station 2024-PE, 2019-PE, 2019-AE, 2014-PE, 2014-AE, 2009-PE and 2009-AE Polling Station-wise Electors, Voters & Voters Turnout 2024-PE, 2019-PE, 2019-AE, 2014-PE, 2014-AE, 2009-PE and 2009-AE Polling Station wise Elections Results 2024-PE, 2019-PE, 2019-AE, 2014-PE, 2014-AE, 2009-PE and 2009-AE	47-155
	Share of Assembly Constituency	
8	Share of Assembly Constituency - (Vidhan Sabha) in State, District and Parliamentary Constituency - (Lok Sabha)	156
	Socio-Economic Amenities (2011)	
9	Access to Administrative Units Agricultural, Manufacturing and Industrial Commodities Demographic Indicators Education Health & Manpower Drinking Water Supply Sanitation Entertainment and Recreations Infrastructure Power Food Allocation Distribution and Marketing of Agriculture Commodities Infrastructure Transport and Road Infrastructure Communication Banking and Financial Services Land Use Irrigation Source	158-172
10	Abbreviation & Sources	174-176
11	Disclaimer	178

Location & Political Map



Administrative Setup

List of Village Panchayat & Intermediate Panchayat (Block) Name - 2011

Village Name	Village Panchayat Name	Intermediate Panchayat Name
Aftabgarh (45)	Aftabgarh (45)	Safidon
Ahlanjogi Khera (60)	Ahlanjogi Khera (60)	Pillukhera
Amrali Khera (18)	Amrali Khera (18)	Pillukhera
Anchra Kalan (35)	Anchra Kalan (35)	Safidon
Anchra Khurd (33)	Anchra Khurd (33)	Safidon
Anta (57)	Anta (57)	Safidon
Badodh (60)	Badodh (60)	Safidon
Bagru Kalan (31)	Bagru Kalan (31)	Safidon
Bagru Khurd (32)	Bagru Khurd (32)	Safidon
Bahadargarh (42)	Bahadargarh (42)	Safidon
Bahadarpur (52)	Bahadarpur (52)	Safidon
Basini (61)	Basini (61)	Safidon
Beri Khera (21)	Beri Khera (21)	Pillukhera
Bhag Khera (12)	Bhag Khera (12)	Pillukhera
Bham Bhewa (9)	Bham Bhewa (9)	Pillukhera
Bhartana (6)	Bhartana (6)	Pillukhera
Bhuslana (65)	Bhuslana (65)	Safidon
Budha Khera (22)	Budha Khera (22)	Pillukhera
Butani (28)	Butani (28)	Safidon
Chhapar (23)	Chhapar (23)	Safidon
Dharamgarh (47)	Dharamgarh (47)	Safidon
Dharoli (5)	Dharoli (5)	Pillukhera
Dhathrath (91)	Dhathrath (91)	Pillukhera
Didwara (64)	Didwara (64)	Safidon
Gangoli (13)	Gangoli (13)	Pillukhera
Hadwa (30)	Hadwa (30)	Pillukhera
Harigarh (36)	Harigarh (36)	Safidon
Hat (37)	Hat (37)	Safidon
Hoshiarpura (26)	Hoshiarpura (26)	Safidon

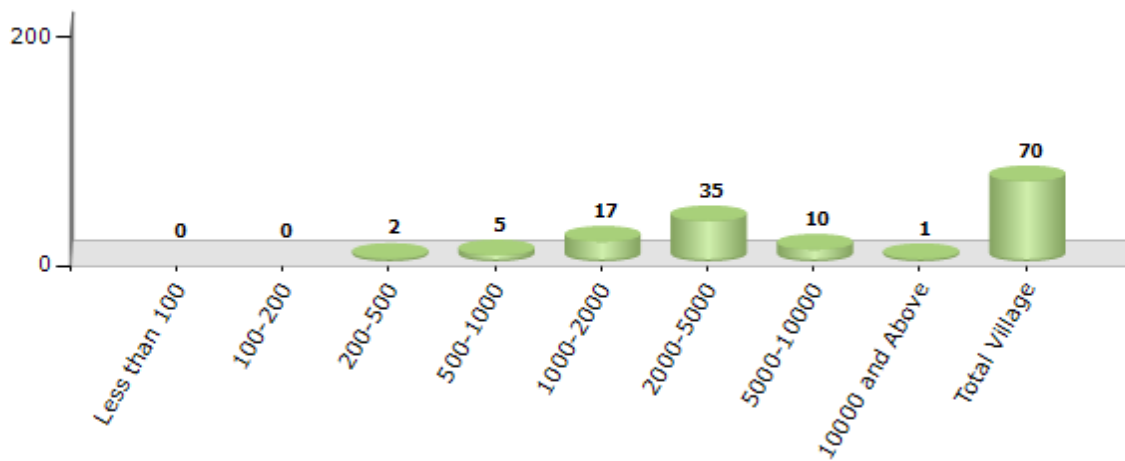
Contd....

Demographics

Number of Villages by Population Size - 2011

Less than 100	100-200	200-500	500-1000	1000-2000	2000-5000	5000-10000	10000 and Above	Total Village
0	0	2	5	17	35	10	1	70

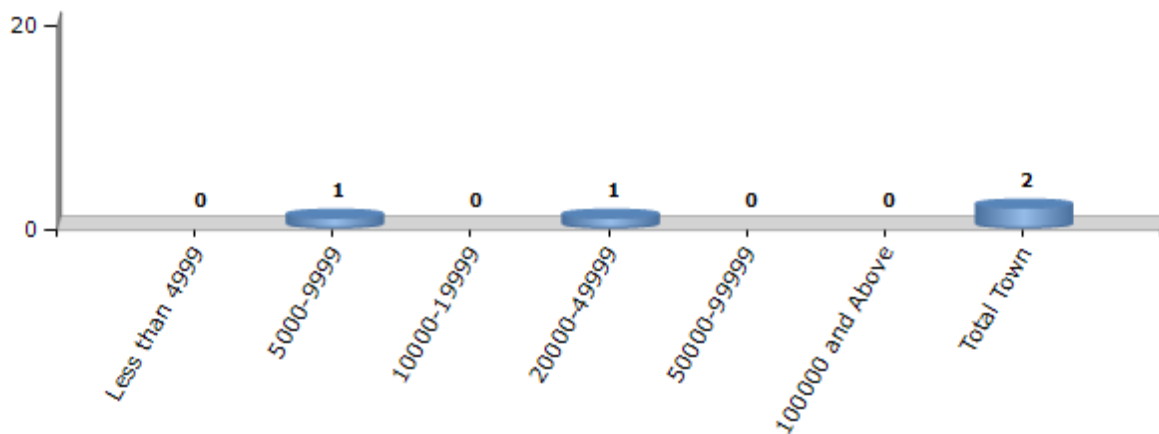
Number of Villages by Population Size - 2011



Number of Towns by Population Size - 2011

Less than 4999	5000-9999	10000-19999	20000-49999	50000-99999	100000 and Above	Total Town
0	1	0	1	0	0	2

Number of Towns by Population Size - 2011

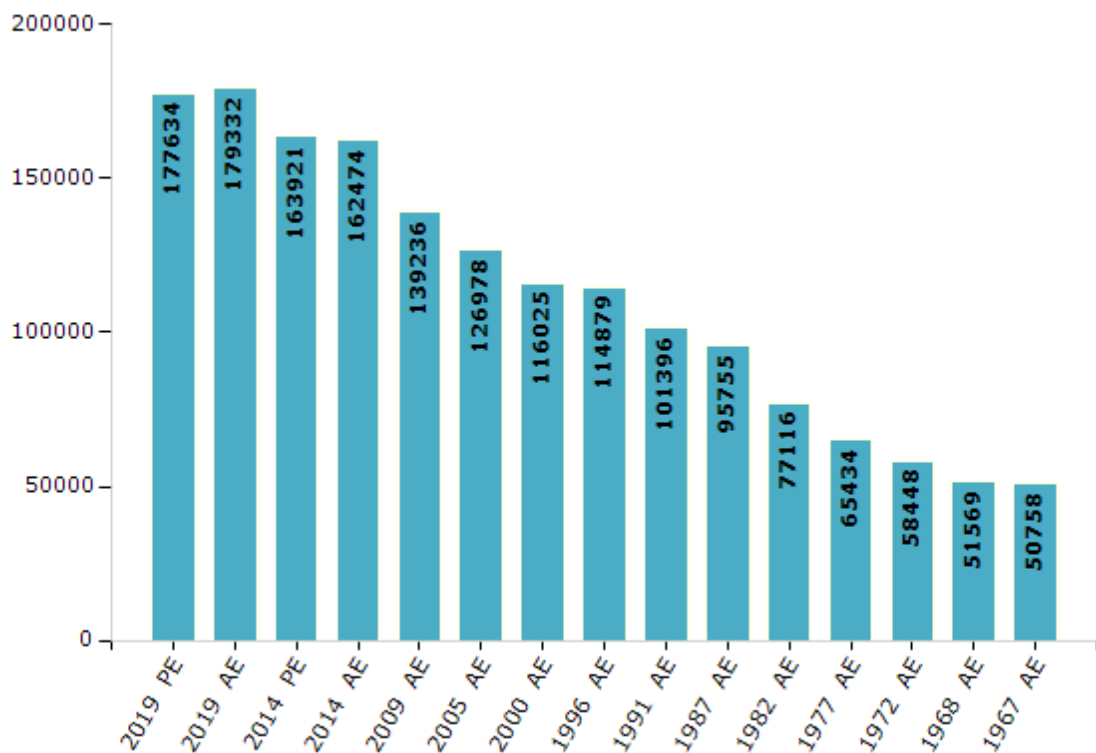


Electoral Features

Electors by Male & Female

Year	Male	Female	Others	Total	Year	Male	Female	Others	Total
2019 PE	96997	80637	0	177634	1999 PE	-	-	-	-
2019 AE	97797	81535	0	179332	1996 AE	63291	51588	-	114879
2014 PE	90074	73847	0	163921	1991 AE	54311	47085	-	101396
2014 AE	88880	73594	0	162474	1987 AE	51626	44129	-	95755
2009 PE	-	-	-	-	1982 AE	41220	35896	-	77116
2009 AE	76692	62544	-	139236	1977 AE	34438	30996	-	65434
2005 AE	71742	55236	-	126978	1972 AE	30591	27857	-	58448
2004 PE	-	-	-	-	1968 AE	27337	24232	-	51569
2000 AE	63875	52150	-	116025	1967 AE	-	-	-	50758

Number of Electors



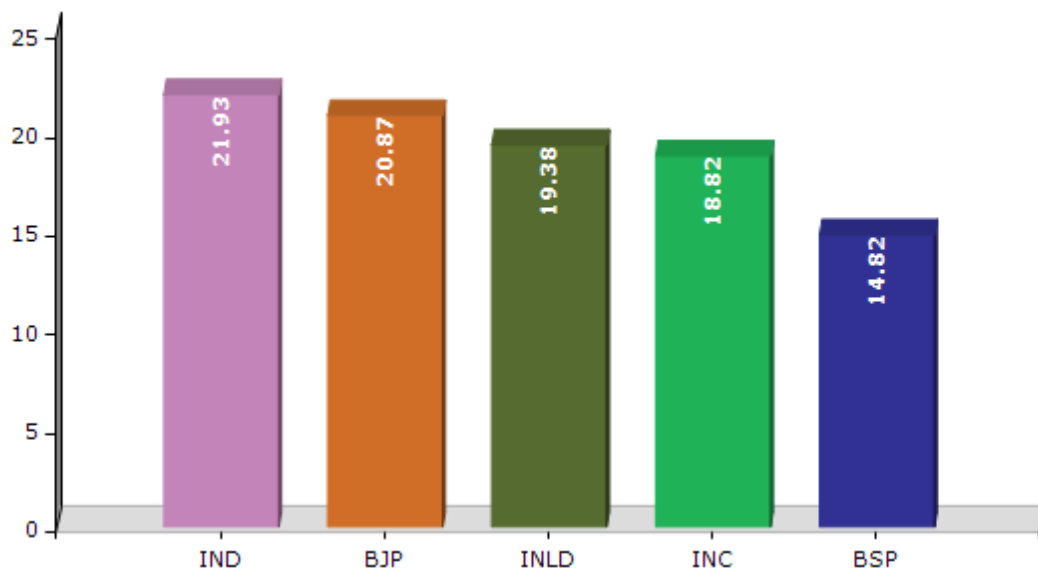
Note : AE : Assembly Election, PE : Assembly Segment of Parliamentary Election

Historical Summary Election Results

Summary Result of Assembly Election - 2014

Candidate Name	Party	Votes	Votes %
Jasbir Deswal	IND	29369	21.93
Dr.Vandana Sharma	BJP	27947	20.87
Kali Ram Patwari	INLD	25958	19.38
Bachan Singh Arya	INC	25204	18.82
Karmvir Saini	BSP	19843	14.82
Ilam Singh	IND	1528	1.14
Shyam Singh	HJCPV	1130	0.84
Satpal Sharma	IND	681	0.51
Comrade Sushil Kumar	CPM	487	0.36
Vipul	IND	378	0.28
Parveen	IND	241	0.18
Surender Singh	HaLP	173	0.13
Prashant	HRKD	167	0.12
Mahavir	RMEP	73	0.05
	NOTA	747	0.56

Votes Percentage of Top Parties - 2014



Polling Station Level Election Results

Number and Name of Polling Stations (PS) (2019 AE)

Number of Polling Stations	Name of Polling Stations	Number of Polling Stations	Name of Polling Stations
1	Govt. Senior Secondary School Munana	22	Ramdasiya Chaupal, Didwara
2	Govt. Senior Secondary School Munana	23	Govt. Middle School, Didwada
3	Govt. Senior Secondary School Munana	24	Govt. Girls Primary School, Bhuslana
4	Govt. Senior Secondary School Munana	25	Govt. Girls Primary School, Bhuslana
5	I.T.I	26	Govt. Middle School, Khatla
6	Govt. Sr. Sec. Primary Section Left Side Muana	27	Govt. Middle School, Khatla
7	Govt. Girls High School Muana	28	Govt. Primary School, Basini
8	Govt. Girls High School Muana	29	Govt. Primary School, Barod
9	Govt. Girl High School Primary Section Muana	30	Govt. High School, Sahanpur
10	Govt. Middle School, Rodh	31	Govt. High School, Sahanpur
11	Govt. Middle School, Rodh	32	Govt. Middle School, Dharamgarh
12	Ravidasiya Chaupal, Rodh	33	Govt. Middle School, Dharamgarh
13	Govt. Primary School, Aftabgarh	34	Govt. Middle School, Pajukhurd
14	Govt. High School, Malikpur	35	Govt. Middle School, Pajukhurd
15	Balmiki Chaupal, Malikpur	36	Govt. High School Singhana
16	Govt. High School, Malikpur	37	Govt. High School Singhana
17	Govt. High School, Memnabad	38	Govt. High School Singhana
18	Govt. High School, Memnabad	39	Govt. Girls Senior Secondary School, Singhana
19	Balmiki Chaupal, Memnabad	40	Govt. Primary School, Singhana (Ladko Wala)
20	Govt. Middle School, Didwada	41	Govt. Primary School, Rampura
21	Govt. Middle School, Didwada	42	Govt. Senior Secondary School, Pajukalan

Contd....

Polling Station Level Election Results

Polling Station-wise Votes Secured by Overall Top Five Parties in Safidon Assembly in Assembly Election (AE) under Sonipat Parliamentary Constituency in Haryana (2019)

No. of Polling Station	Winner - Subhash Gangoli (INC)	Runner-up - Bachan Singh Arya (BJP)	3rd - Dayanand Kundu (JNJP)	4th - Rajbir Sharma (IND)	5th - Vijay Saini (LTSP)	NOTA	Other	Total Votes Secured
36	193	324	27	71	10	3	50	678
37	156	406	5	55	2	0	4	628
38	189	440	1	31	3	1	8	673
39	434	283	7	6	7	5	125	867
40	312	527	4	46	2	1	3	895
41	317	401	2	3	28	1	49	801
42	188	330	10	3	10	4	20	565
43	128	551	18	5	3	2	6	713
44	167	389	16	11	11	2	1	597
45	208	390	28	9	40	2	35	712
46	111	430	9	12	159	5	7	733
47	116	383	4	8	108	0	5	624
48	103	523	3	3	27	5	5	669
49	93	294	9	12	90	0	4	502
50	275	392	4	13	106	3	19	812
51	141	417	7	3	274	1	14	857
52	216	684	3	13	119	9	14	1058
53	157	223	3	0	115	10	175	683
54	224	400	1	3	80	2	14	724
55	221	544	4	27	38	1	2	837
56	90	358	3	1	292	4	2	750
57	174	482	6	7	14	1	7	691
58	103	437	2	9	52	3	2	608
59	63	357	2	5	369	1	7	804
60	153	460	9	22	402	0	14	1060
61	187	524	3	13	73	3	8	811
62	318	525	5	22	56	5	10	941
63	423	532	11	28	74	5	19	1092
64	186	632	5	13	18	3	22	879
65	295	461	12	2	11	3	8	792
66	349	666	11	24	19	16	30	1115
67	329	463	4	19	27	1	27	870
68	205	570	4	4	7	6	5	801
69	220	763	8	3	3	0	6	1003
70	178	315	2	44	56	1	3	599

Contd....

Polling Station Level Election Results

Winner, Runner-up and 3rd Party Position & Winning Margin According to Polling Stations in Safidon Assembly in Assembly Election (AE) under Sonipat Parliamentary Constituency in Haryana (2019)

Polling Station Number	Winner Party	Winner Votes (%)	Runner-up Party	Runner-up Votes (%)	Winning Margin Votes (%)	Third Party	Third Party Votes (%)	Other Votes (%)
71	BJP	302 (54.81)	INC	166 (30.13)	136 (24.68)	LTSP	34 (6.17)	49 (8.89)
72	INC	393 (49.94)	BJP	365 (46.38)	28 (3.56)	LTSP	16 (2.03)	13 (1.65)
73	INC	336 (62.57)	BJP	182 (33.89)	154 (28.68)	LTSP	13 (2.42)	6 (1.12)
74	BJP	436 (54.36)	INC	276 (34.41)	160 (19.95)	LTSP	42 (5.24)	48 (5.99)
75	BJP	326 (41.9)	INC	321 (41.26)	5 (0.64)	JNJP	89 (11.44)	42 (5.4)
76	BJP	592 (66.37)	INC	247 (27.69)	345 (38.68)	IND (RS)	17 (1.91)	36 (4.04)
77	BJP	352 (49.23)	INC	304 (42.52)	48 (6.71)	LTSP	28 (3.92)	31 (4.34)
78	BJP	441 (51.82)	INC	284 (33.37)	157 (18.45)	LTSP	106 (12.46)	20 (2.35)
79	BJP	475 (59.3)	INC	262 (32.71)	213 (26.59)	IND (RS)	29 (3.62)	35 (4.37)
80	BJP	281 (41.51)	INC	209 (30.87)	72 (10.64)	LTSP	114 (16.84)	73 (10.78)
81	INC	422 (59.44)	BJP	208 (29.3)	214 (30.14)	JNJP	33 (4.65)	47 (6.62)
82	INC	329 (65.67)	BJP	123 (24.55)	206 (41.12)	JNJP	29 (5.79)	20 (3.99)
83	BJP	527 (57.47)	INC	257 (28.03)	270 (29.44)	IND (RS)	70 (7.63)	63 (6.87)
84	BJP	285 (43.58)	LTSP	157 (24.01)	128 (19.57)	INC	129 (19.72)	83 (12.69)
85	INC	372 (50.41)	BJP	194 (26.29)	178 (24.12)	INLD	75 (10.16)	97 (13.14)
86	BJP	350 (45.87)	INC	341 (44.69)	9 (1.18)	JNJP	48 (6.29)	24 (3.15)
87	INC	468 (55.25)	BJP	220 (25.97)	248 (29.28)	IND (RS)	126 (14.88)	33 (3.9)
88	INC	382 (51.21)	BJP	285 (38.2)	97 (13.01)	JNJP	39 (5.23)	40 (5.36)
89	INC	424 (52.15)	BJP	237 (29.15)	187 (23)	JNJP	109 (13.41)	43 (5.29)
90	INC	315 (50.16)	BJP	288 (45.86)	27 (4.3)	JNJP	8 (1.27)	17 (2.71)
91	INC	371 (44.06)	BJP	346 (41.09)	25 (2.97)	IND (RS)	42 (4.99)	83 (9.86)
92	INC	448 (55.72)	BJP	268 (33.33)	180 (22.39)	JNJP	72 (8.96)	16 (1.99)
93	BJP	369 (60.99)	INC	148 (24.46)	221 (36.53)	IND (RS)	68 (11.24)	20 (3.31)
94	INC	340 (50.75)	BJP	268 (40)	72 (10.75)	JNJP	30 (4.48)	32 (4.78)
95	INC	183 (52.44)	JNJP	90 (25.79)	93 (26.65)	BJP	63 (18.05)	13 (3.72)
96	INC	338 (47.27)	BJP	263 (36.78)	75 (10.49)	JNJP	61 (8.53)	53 (7.41)
97	INC	335 (60.25)	BJP	101 (18.17)	234 (42.08)	JNJP	89 (16.01)	31 (5.58)
98	INC	232 (40.7)	BJP	217 (38.07)	15 (2.63)	JNJP	102 (17.89)	19 (3.33)
99	INC	379 (67.68)	JNJP	92 (16.43)	287 (51.25)	BJP	76 (13.57)	13 (2.32)
100	INC	210 (43.66)	BJP	137 (28.48)	73 (15.18)	BSP	86 (17.88)	48 (9.98)
101	INC	500 (54.11)	BJP	279 (30.19)	221 (23.92)	JNJP	121 (13.1)	24 (2.6)
102	INC	288 (53.53)	BJP	211 (39.22)	77 (14.31)	JNJP	27 (5.02)	12 (2.23)
103	BJP	409 (48.69)	INC	328 (39.05)	81 (9.64)	IND (RS)	50 (5.95)	53 (6.31)
104	INC	319 (37.53)	BJP	316 (37.18)	3 (0.35)	LTSP	72 (8.47)	143 (16.82)
105	BJP	298 (38.8)	INC	268 (34.9)	30 (3.9)	JNJP	114 (14.84)	88 (11.46)

Contd....

Socio-Economic Amenities - Rural

Access to Education Facilities

Particulars	Number of Villages (% of Population)				
	Available	Not Available	If Not Available (Distance of Nearest Facility)		
			A	B	C
Govt. Primary School	70 (100)	0 (0)	0 (0)	0 (0)	0 (0)
Private Primary School	57 (87)	13 (13)	0 (0)	0 (0)	0 (0)
Govt. Middle School	54 (89)	16 (11)	7 (4)	6 (4)	0 (0)
Private Middle School	43 (71)	27 (29)	0 (0)	0 (0)	0 (0)
Govt. Secondary School	38 (71)	32 (29)	11 (10)	16 (13)	0 (0)
Private Secondary School	33 (61)	37 (39)	0 (0)	0 (0)	0 (0)
Govt. Senior Secondary School	18 (43)	52 (57)	15 (18)	29 (26)	2 (3)
Private Senior Secondary School	16 (33)	54 (67)	0 (0)	0 (0)	0 (0)
Govt. Arts and Science Degree College	0 (0)	70 (100)	1 (1)	6 (8)	57 (83)
Private Arts and Science Degree College	1 (1)	69 (99)	2 (3)	2 (2)	1 (1)
Govt. Engineering College	0 (0)	70 (100)	0 (0)	3 (4)	60 (86)
Private Engineering College	0 (0)	70 (100)	0 (0)	1 (1)	6 (9)
Govt. Medicine College	0 (0)	70 (100)	0 (0)	0 (0)	69 (99)
Private Medicine College	0 (0)	70 (100)	0 (0)	0 (0)	1 (1)
Govt. Management Institute	0 (0)	70 (100)	0 (0)	3 (4)	64 (91)
Private Management Institute	0 (0)	70 (100)	0 (0)	0 (0)	3 (5)
Govt. Polytechnic	0 (0)	70 (100)	3 (3)	21 (25)	29 (53)
Private Polytechnic	3 (4)	67 (96)	1 (1)	6 (7)	7 (8)
Govt. Vocational Training School/ITI	0 (0)	70 (100)	7 (13)	27 (35)	36 (52)
Private Vocational Training School/ITI	0 (0)	70 (100)	0 (0)	0 (0)	0 (0)
Govt. Non Formal Training Centre	0 (0)	70 (100)	0 (0)	3 (4)	67 (96)
Private Non Formal Training Centre	0 (0)	70 (100)	0 (0)	0 (0)	0 (0)
Govt. School For Disabled	0 (0)	70 (100)	2 (4)	5 (6)	63 (90)
Private School For Disabled	0 (0)	70 (100)	0 (0)	0 (0)	0 (0)
Government Others	0 (0)	70 (100)	0 (0)	0 (0)	0 (0)
Private Others	0 (0)	70 (100)	0 (0)	0 (0)	0 (0)

Note : Distance A : Less than 5 km; B : Between 5-10 km; C : 10+ km.; Source : Data Analysis is based on 2011 Census.

DISCLAIMER

The Terms of Use and Disclaimer of Datanet India Private Limited (hereinafter referred to as "Datanet") for use of this analysis report of **Safidon Assembly Constituency (Safidon Vidhan Sabha) :-**

1. **Assembly Factbook™** is a Registered Trade Mark owned by Datanet.
2. All the maps are sketched and graphical representation only and have not been drawn to the scale and also not to represent the actual geographical area or boundary of the unit.
3. The data for the aforesaid analysis is based on authentic sources and has been culled from the various publications of Census, CSO and NSSO for district and block level data, various central and state government departments, Central & State Elections Commissions and the concerned Returning Officers' releases, Electoral Rolls, Election results and allied publications, internal assessment, surveys, estimates and analysis. Therefore, certain adjustment of data at micro level may have been done to arrive closer to the macro data.
4. Data have been provided on an "As Is" and "As AVAILABLE" basis
5. The colours shown in the maps or diagram and charts of a particular party, alliance or AC are indicative and do not represent them.
6. This publication which includes maps, sheets, graphs and data would be the property under copyright of Datanet only. The user may use these for its internal study, analysis and research purposes. It's public display, re-selling or any commercial uses by the user are not allowed.
7. Datanet has taken due care and caution in compilation and processing of data and allied information, but does not guarantee the accuracy, adequacy or completeness of any information/analysis and will be not responsible for any errors or omissions or for the results obtained from the use of such information/analysis.
8. All the contents for the publication have been culled from various authentic sources and Datanet reasonably believes such sources to be reliable, but does not make any representations, express or implied as to the accuracy or fitness of use of such information. The information or contents of the information/analysis do not constitute advice and should not be relied upon in making (or refraining from making) any decision. Any reliance placed upon the information provided by Datanet is the sole responsibility and strictly at the user's risk.
9. In no event will Datanet be liable for any damages (including, without limitation, damages for loss of business projects, or loss of profits) arising in contract, tort or otherwise from the use of or inability to use any of its contents, or from any action taken (or refrained from being taken) as a result of using the analysis or any of its contents. Datanet its directors, owners, editors, officials, employees, distributor and agents or any associate will not be liable for any errors in the information contained or any consequences arising from the use of the contents of the provided information/analysis.
10. If any provision of these terms and conditions is held invalid or illegal or unenforceable for any reason by any court of competent jurisdiction, such provision shall be severed and the remainder of provisions of the terms and conditions shall continue in full force and effect as if the Term of Use had been executed with the invalid, illegal or unenforceable provision eliminated.
11. If there are any discrepancies in the information provided, please bring it to attention of Datanet for suitable rectification measures.

Buy Online This Complete Book At
Datanet India eBooks Store

www.indiastatpublications.com

or go directly at

[http://www.indiastatpublications.com/
Assembly_factbook/Haryana/Sonipat/ Safidon](http://www.indiastatpublications.com/Assembly_factbook/Haryana/Sonipat/Safidon)

 **indiastat**elections

ISBN : 978-93-5293-542-0



9 789352 935420