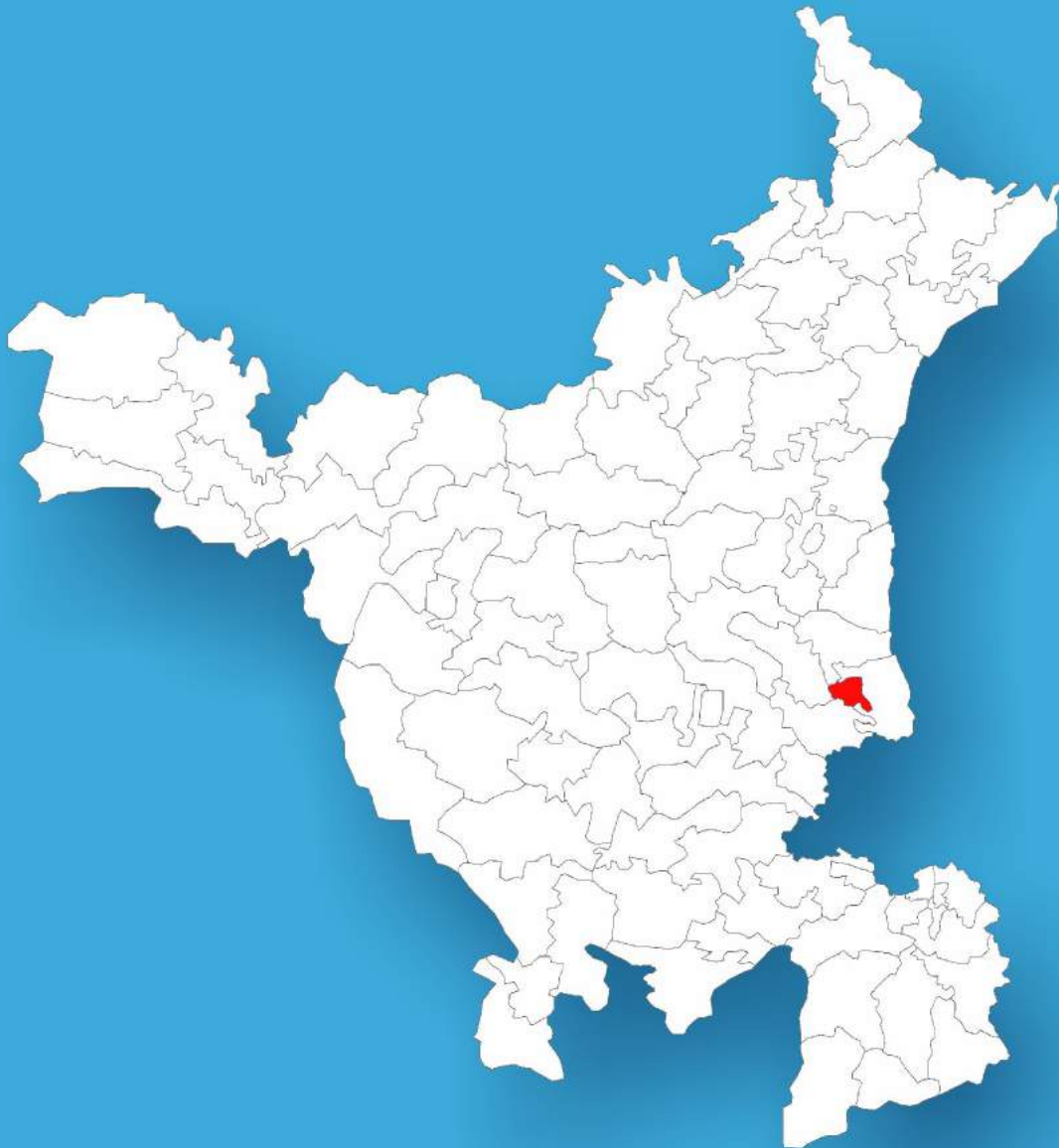




Haryana

# Assembly Factbook™

Sonipat Assembly Constituency



Key Electoral Data of Sonipat  
Assembly Constituency (Vidhan Sabha)

Haryana  
**Assembly Factbook**<sup>TM</sup>  
Sonipat Assembly Constituency



Sonipat Vidhan Sabha

## **Editor & Director**

Dr. R.K. Thukral

## **Research Editor**

Dr. Shafeeq Rahman

## **Compiled, Researched and Published by Datanet India Pvt. Ltd.**

D-100, 1st Floor,

Okhla Industrial Area, Phase-I,  
New Delhi- 110020.

Ph.: 91-11- 43580781-84

Email : support@indiastatpublications.com

Website : www.indiastatelections.com

## **Online Book Store :**

www.indiastatpublications.com

**Report No. :** AFB/HR-31-0624

**ISBN :** 978-93-5293-546-8

**First Edition :** January, 2018

**Seventh Updated Edition :** June, 2024

**Price :** Rs. 11500/-

US\$ 310

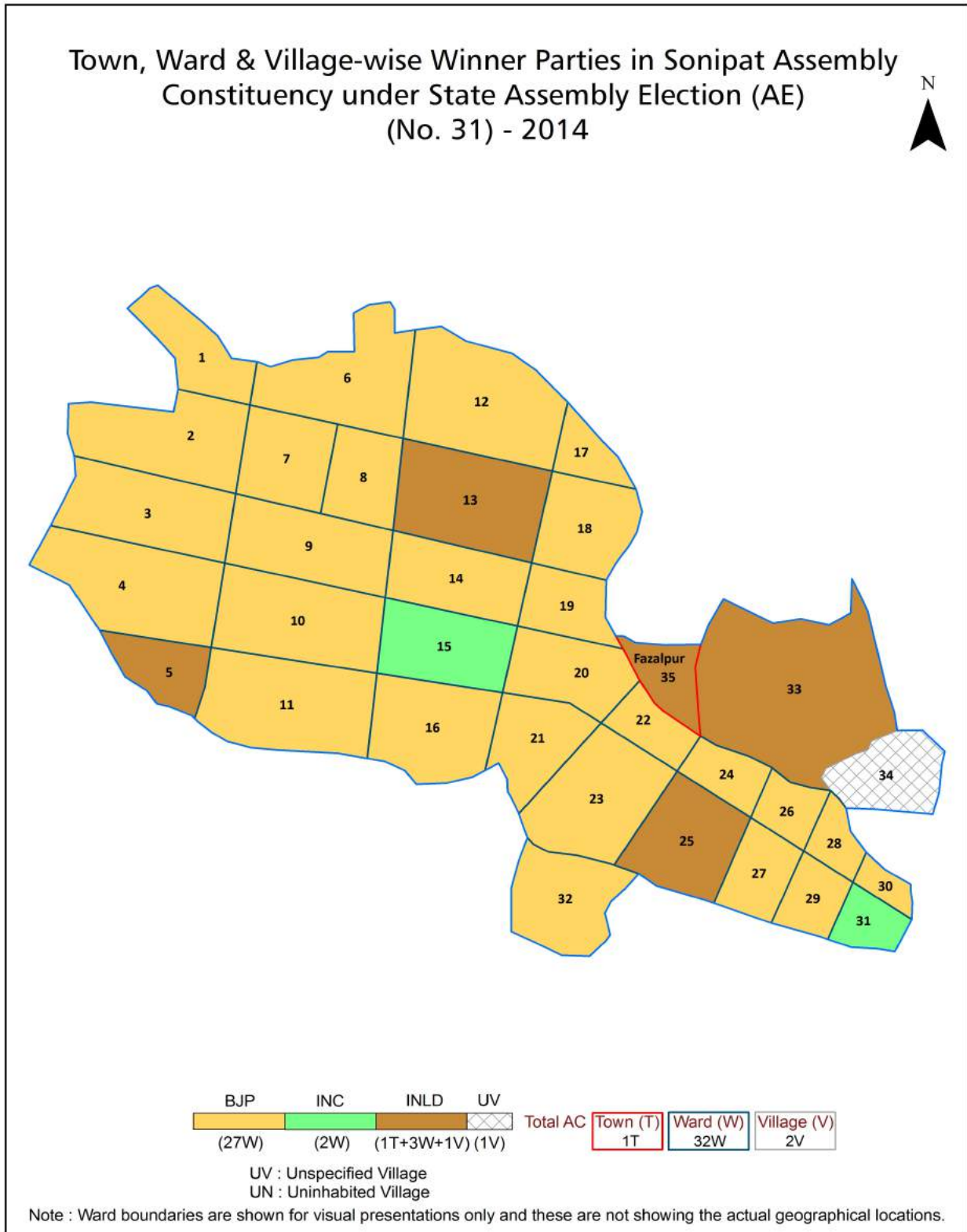
© **Datanet India Pvt. Ltd.**

All rights reserved. No part of this book may be reproduced, stored in a retrieval system or transmitted in any form or by any means, mechanical photocopying, photographing, scanning, recording or otherwise without the prior written permission of the publisher. Please refer to Disclaimer at page no. 166 for the use of this publication.

Printed in India

No.	Particulars	Page No.
	<b>Introduction</b>	
1	Assembly Constituency - (Vidhan Sabha) at a Glance   Features of Assembly as per Delimitation Commission of India (2008)	1-2
	<b>Location and Political Maps</b>	
2	Location Map   Boundaries of Assembly Constituency - (Vidhan Sabha) in District   Boundaries of Assembly Constituency under Parliamentary Constituency - (Lok Sabha)   Town, Ward & Village-wise Winner Parties- 2024-PE, 2019-PE, 2019-AE, 2014-PE, 2014-AE, 2009-PE and 2009-AE	3-11
	<b>Administrative Setup (2011)</b>	
3	District   Sub-district   Towns   Villages   Inhabited Villages   Uninhabited Villages   Village Panchayat   Intermediate Panchayat	12-14
	<b>Demographics (2011)</b>	
4	Population   Households   Rural/Urban Population   Towns, Ward and Villages by Population Size   Sex Ratio (Total & 0-6 Years)   Religious Population   Social Population   Literacy Rate	15-17
	<b>Electoral Features</b>	
5	Important Dates of Last Elections Held   Electors by Gender   Service Electors   Voters   Voters Turnout   Polling Stations & Average Number of Electors per Polling Station   Electors by Age Group   Present Elected Representatives	18-23
	<b>Historical Summary Election Results</b>	
6	Vote Share of Major Parties   Winning Margin (Number & Percentage   Polarity of Parties   Summary Result of Assembly Segment of Parliamentary Elections 2024, 2019, 2014, 2009, 2004 and 1999   Summary Result of Assembly Elections 2019, 2014, 2009, 2005, 2000, 1996, 1991, 1987, 1982, 1977, 1972, 1968 and 1967	24-45
	<b>Polling Station Level Election Results</b>	
7	Name and Number of Polling Station 2024-PE, 2019-PE, 2019-AE, 2014-PE, 2014-AE, 2009-PE and 2009-AE   Polling Station-wise Electors, Voters & Voters Turnout 2024-PE, 2019-PE, 2019-AE, 2014-PE, 2014-AE, 2009-PE and 2009-AE   Polling Station wise Elections Results 2024-PE, 2019-PE, 2019-AE, 2014-PE, 2014-AE, 2009-PE and 2009-AE	46-143
	<b>Share of Assembly Constituency</b>	
8	Share of Assembly Constituency - (Vidhan Sabha) in State, District and Parliamentary Constituency - (Lok Sabha)	144
	<b>Socio-Economic Amenities (2011)</b>	
9	Access to Administrative Units   Agricultural, Manufacturing and Industrial Commodities   Demographic Indicators   Education   Health & Manpower   Drinking Water Supply   Sanitation   Entertainment and Recreations Infrastructure   Power   Food Allocation Distribution and Marketing of Agriculture Commodities Infrastructure   Transport and Road Infrastructure   Communication   Banking and Financial Services   Land Use   Irrigation Source	146-160
10	<b>Abbreviation &amp; Sources</b>	162-164
11	<b>Disclaimer</b>	166

Location & Political Map



## Administrative Setup

### List of Village Panchayat & Intermediate Panchayat (Block) Name - 2011

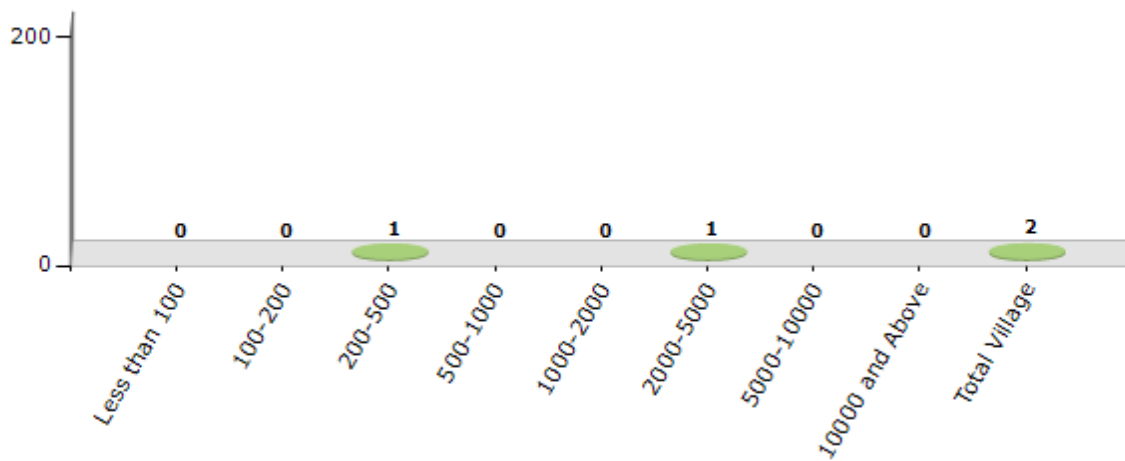
Village Name	Village Panchayat Name	Intermediate Panchayat Name
Hasamabad(85)	Hasamabad	Rai
Raipur(84)	Raipur	Sonipat

## Demographics

### Number of Villages by Population Size - 2011

Less than 100	100-200	200-500	500-1000	1000-2000	2000-5000	5000-10000	10000 and Above	Total Village
0	0	1	0	0	1	0	0	2

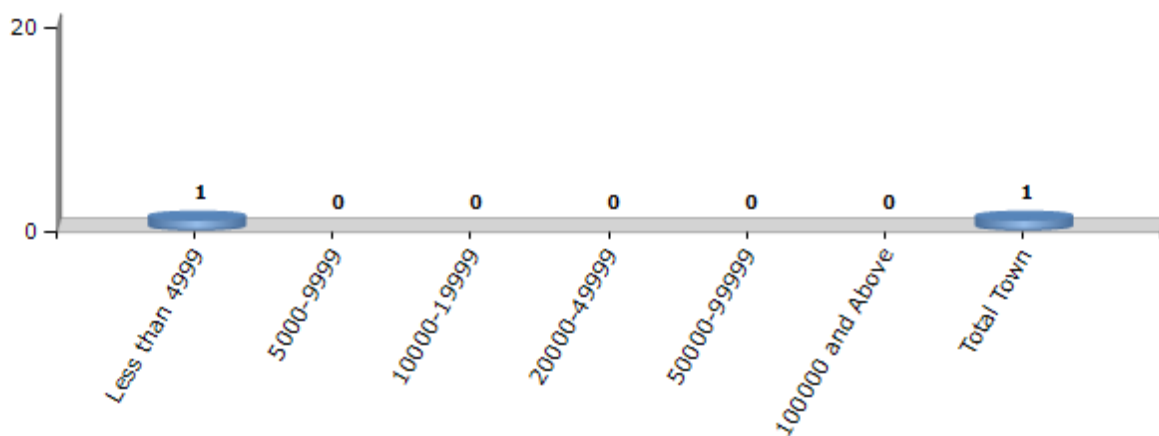
Number of Villages by Population Size - 2011



### Number of Towns by Population Size - 2011

Less than 4999	5000-9999	10000-19999	20000-49999	50000-99999	100000 and Above	Total Town
1	0	0	0	0	0	1

Number of Towns by Population Size - 2011

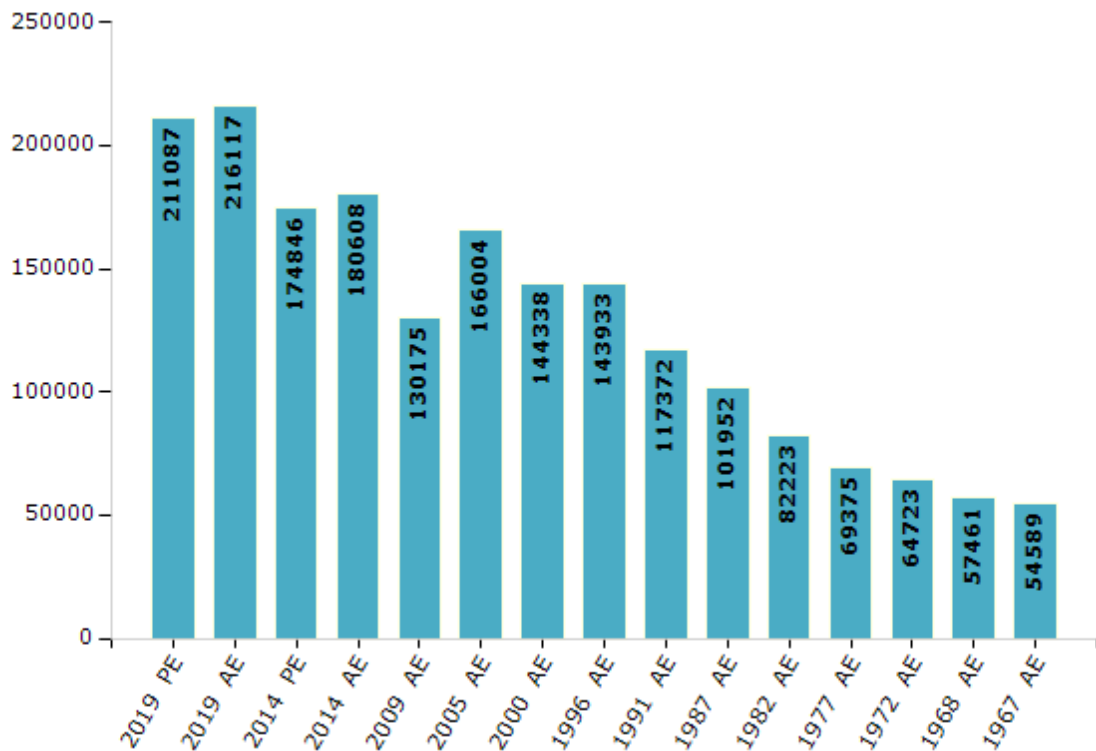


## Electoral Features

### Electors by Male & Female

Year	Male	Female	Others	Total	Year	Male	Female	Others	Total
2019 PE	111249	99837	1	211087	1999 PE	-	-	-	-
2019 AE	113656	102459	2	216117	1996 AE	77360	66573	-	143933
2014 PE	92540	82306	0	174846	1991 AE	62595	54777	-	117372
2014 AE	95250	85358	0	180608	1987 AE	54730	47222	-	101952
2009 PE	-	-	-	-	1982 AE	43778	38445	-	82223
2009 AE	70077	60098	-	130175	1977 AE	37191	32184	-	69375
2005 AE	89440	76564	-	166004	1972 AE	34098	30625	-	64723
2004 PE	-	-	-	-	1968 AE	31096	26365	-	57461
2000 AE	78202	66136	-	144338	1967 AE	-	-	-	54589

Number of Electors



Note : AE : Assembly Election, PE : Assembly Segment of Parliamentary Election



## Historical Summary Election Results

### Summary Result of Assembly Election - 2014

Candidate Name	Party	Votes	Votes %
Kavita Jain	BJP	56832	45.8
Dev Raj Diwan	INC	31022	25
Surender Panwar	INLD	29826	24.04
Anil Ankush	BSP	1176	0.95
Arun Kaushik	HJCBL	895	0.72
Rajiv Verma	CPI	755	0.61
Vimal Kishor	IND	514	0.41
Surender Saini	IND	361	0.29
Dr. Adish Jain	IND	317	0.26
Jai Bhagwan	SUCI	281	0.23
Ramesh Khatri Lambardar	IND	280	0.23
Kavita W/O Ankur Valecha	IND	220	0.18
Sant Dharamveer Chotiwala	IND	211	0.17
Jagbir Singh	IND	204	0.16
Rakesh Sharma	IND	171	0.14
Ram Bhaj	IND	151	0.12
Manjeet	HaLP	133	0.11
Rakesh Kumar	IND	108	0.09
Sandeep	RARS	89	0.07
Kavita W/O Amit	IND	87	0.07
	NOTA	450	0.36

## Polling Station Level Election Results

### Number and Name of Polling Stations (PS) (2019 AE)

Number of Polling Stations	Name of Polling Stations	Number of Polling Stations	Name of Polling Stations
1	Govt.Senior Secondary School, Jatwara	22	Govt. Senior Secondry School City Branch
2	Govt.Senior Secondary School, Jatwara	23	Malviya Siksha Sadan
3	Govt.Senior Secondary School, Jatwara	24	Malviya Siksha Sadan
4	Jain Vidya Mandir School	25	S. M. Hindu Senior Secondary School
5	Jain Vidya Mandir School	26	S. M. Hindu Senior Secondary School
6	Jain Vidya Mandir School	27	S. M. Hindu Senior Secondary School
7	Jain Vidya Mandir School	28	Shambu Dayal Modern School
8	Govt. Girls Sen. Sec. School New Building Murthal Adda	29	Shambu Dayal Modern School
9	Govt. Girls Sen. Sec. School New Building Murthal Adda	30	Shambu Dayal Modern School
10	Govt. Girls Sen. Sec. School New Building Murthal Adda	31	Shambu Dayal Modern School
11	Ram Mandir Girls High School	32	Sanatan Dharam Girl Senior Secondary School
12	Ram Mandir Girls High School	33	Sanatan Dharam Girl Senior Secondary School
13	Ram Mandir Girls High School	34	Sanatan Dharam Girl Senior Secondary School
14	Geeta Vidya Mandir Girls College	35	Janki Das Memorial Public School
15	Geeta Vidya Mandir Girls College	36	Janki Das Memorial Public School
16	Govt. Middle School, Mohalla Kot	37	Janki Das Memorial Public School
17	Govt. Middle School, Mohalla Kot	38	Janki Das Memorial Public School
18	Govt. Middle School, Mohalla Kot	39	Mamachand Senior Secondary School
19	Govt. Senior Secondry School City Branch	40	Mamachand Senior Secondary School
20	Govt. Senior Secondry School City Branch	40A	Mamachand Senior Secondary School
21	Govt. Senior Secondry School City Branch	41	Mamachand Senior Secondary School

Contd....

## Polling Station Level Election Results

### Polling Station-wise Votes Secured by Overall Top Five Parties in Sonipat Assembly in Assembly Election (AE) under Sonipat Parliamentary Constituency in Haryana (2019)

No. of Polling Station	Winner - Surender Panwar (INC)	Runner-up - Kavita Jain (BJP)	3rd - Hans Raj (LTSP)	4th - Vimal Kishor (AAP)	5th - Azad Singh (BSP)	NOTA	Other	Total Votes Secured
36	326	414	0	12	1	9	5	767
37	331	389	2	12	3	8	3	748
38	444	358	0	6	0	11	6	825
39	439	201	8	3	0	3	7	661
40	384	148	7	0	5	2	9	555
40A	339	180	8	3	0	1	9	540
41	349	212	1	16	1	0	8	587
42	500	336	18	9	3	3	12	881
43	401	279	19	3	1	3	11	717
44	552	378	11	1	5	2	19	968
45	417	381	4	7	0	1	3	813
46	363	283	18	8	4	4	7	687
47	428	316	3	0	2	3	3	755
48	451	382	0	6	4	4	12	859
49	352	402	1	11	0	7	2	775
50	325	278	1	6	2	9	8	629
51	533	250	4	8	5	1	5	806
52	473	397	2	12	6	7	13	910
53	619	183	5	1	2	2	21	833
54	422	336	1	10	0	6	5	780
55	319	346	0	11	0	8	4	688
56	303	346	0	13	1	5	5	673
57	300	318	2	7	3	6	5	641
58	341	336	0	18	15	2	8	720
59	395	328	1	9	6	5	4	748
60	421	337	6	9	0	1	18	792
61	542	301	13	10	5	7	11	889
62	398	313	1	21	16	11	9	769
63	417	284	3	20	8	13	11	756
64	410	257	2	15	0	4	5	693
65	340	309	2	10	1	6	2	670
66	471	185	4	8	1	4	6	679
67	757	198	3	11	2	0	6	977
68	605	149	11	4	3	4	12	788
69	380	138	1	10	3	7	9	548

Contd....

## Polling Station Level Election Results

### Winner, Runner-up and 3rd Party Position & Winning Margin According to Polling Stations in Sonapat Assembly in Assembly Election (AE) under Sonapat Parliamentary Constituency in Haryana (2019)

Polling Station Number	Winner Party	Winner Votes (%)	Runner-up Party	Runner-up Votes (%)	Winning Margin Votes (%)	Third Party	Third Party Votes (%)	Other Votes (%)
70	INC	399 (53.49)	BJP	307 (41.15)	92 (12.34)	AAP	28 (3.75)	12 (1.61)
71	INC	478 (58.36)	BJP	300 (36.63)	178 (21.73)	AAP	12 (1.47)	29 (3.54)
72	INC	441 (58.26)	BJP	287 (37.91)	154 (20.35)	AAP	16 (2.11)	13 (1.72)
73	INC	399 (48.42)	BJP	384 (46.6)	15 (1.82)	AAP	18 (2.18)	23 (2.79)
74	INC	390 (57.61)	BJP	251 (37.08)	139 (20.53)	AAP	21 (3.1)	15 (2.22)
75	INC	424 (57.61)	BJP	276 (37.5)	148 (20.11)	AAP	14 (1.9)	22 (2.99)
76	INC	561 (63.32)	BJP	264 (29.8)	297 (33.52)	AAP	36 (4.06)	25 (2.82)
77	INC	491 (57.29)	BJP	311 (36.29)	180 (21)	AAP	35 (4.08)	20 (2.33)
78	INC	374 (53.89)	BJP	276 (39.77)	98 (14.12)	AAP	31 (4.47)	13 (1.87)
79	BJP	366 (47.29)	INC	358 (46.25)	8 (1.04)	AAP	41 (5.3)	9 (1.16)
80	INC	241 (46.44)	BJP	204 (39.31)	37 (7.13)	AAP	65 (12.52)	9 (1.73)
81	BJP	361 (55.2)	INC	264 (40.37)	97 (14.83)	AAP	19 (2.91)	10 (1.53)
82	INC	259 (49.05)	BJP	239 (45.27)	20 (3.78)	LTSP	9 (1.7)	21 (3.98)
83	INC	528 (75)	BJP	148 (21.02)	380 (53.98)	LTSP	8 (1.14)	20 (2.84)
84	BJP	314 (50.73)	INC	276 (44.59)	38 (6.14)	AAP	12 (1.94)	17 (2.75)
85	BJP	348 (50.88)	INC	305 (44.59)	43 (6.29)	AAP	20 (2.92)	11 (1.61)
86	INC	239 (52.53)	BJP	194 (42.64)	45 (9.89)	JNJP	13 (2.86)	9 (1.98)
87	BJP	386 (53.84)	INC	284 (39.61)	102 (14.23)	AAP	27 (3.77)	20 (2.79)
88	BJP	391 (51.79)	INC	329 (43.58)	62 (8.21)	AAP	21 (2.78)	14 (1.85)
89	INC	308 (52.47)	BJP	254 (43.27)	54 (9.2)	AAP	10 (1.7)	15 (2.56)
90	INC	368 (50.69)	BJP	329 (45.32)	39 (5.37)	AAP	11 (1.52)	18 (2.48)
91	INC	306 (53.97)	BJP	244 (43.03)	62 (10.94)	BSP	6 (1.06)	11 (1.94)
92	INC	297 (52.01)	BJP	245 (42.91)	52 (9.1)	AAP	8 (1.4)	21 (3.68)
93	INC	260 (53.39)	BJP	216 (44.35)	44 (9.04)	AAP	5 (1.03)	6 (1.23)
94	INC	396 (61.11)	BJP	226 (34.88)	170 (26.23)	AAP	7 (1.08)	19 (2.93)
95	INC	182 (33.7)	BJP	178 (32.96)	4 (0.74)	LTSP	151 (27.96)	29 (5.37)
95A	INC	337 (65.69)	BJP	111 (21.64)	226 (44.05)	LTSP	44 (8.58)	21 (4.09)
96	INC	397 (57.37)	BJP	257 (37.14)	140 (20.23)	LTSP	8 (1.16)	30 (4.34)
97	INC	444 (60.99)	BJP	247 (33.93)	197 (27.06)	LTSP	14 (1.92)	23 (3.16)
98	INC	271 (54.97)	BJP	209 (42.39)	62 (12.58)	LTSP	4 (0.81)	9 (1.83)
98A	INC	285 (58.04)	BJP	184 (37.47)	101 (20.57)	AAP	9 (1.83)	13 (2.65)
99	INC	405 (56.56)	BJP	275 (38.41)	130 (18.15)	LTSP	20 (2.79)	16 (2.23)
100	INC	547 (56.92)	BJP	253 (26.33)	294 (30.59)	LTSP	136 (14.15)	25 (2.6)
101	INC	328 (42.49)	BJP	259 (33.55)	69 (8.94)	LTSP	165 (21.37)	20 (2.59)
102	INC	459 (50.44)	BJP	289 (31.76)	170 (18.68)	LTSP	119 (13.08)	43 (4.73)

Contd....

## Socio-Economic Amenities - Rural

### Access to Education Facilities

Particulars	Number of Villages (% of Population)				
	Available	Not Available	If Not Available (Distance of Nearest Facility)		
			A	B	C
Govt. Primary School	2 (100)	0 (0)	0 (0)	0 (0)	0 (0)
Private Primary School	0 (0)	2 (100)	0 (0)	0 (0)	0 (0)
Govt. Middle School	1 (89)	1 (11)	0 (0)	0 (0)	0 (0)
Private Middle School	0 (0)	2 (100)	1 (11)	0 (0)	0 (0)
Govt. Secondary School	1 (89)	1 (11)	0 (0)	0 (0)	0 (0)
Private Secondary School	0 (0)	2 (100)	1 (11)	0 (0)	0 (0)
Govt. Senior Secondary School	0 (0)	2 (100)	0 (0)	0 (0)	0 (0)
Private Senior Secondary School	0 (0)	2 (100)	1 (11)	1 (89)	0 (0)
Govt. Arts and Science Degree College	0 (0)	2 (100)	0 (0)	1 (89)	0 (0)
Private Arts and Science Degree College	0 (0)	2 (100)	0 (0)	1 (11)	0 (0)
Govt. Engineering College	0 (0)	2 (100)	1 (89)	0 (0)	0 (0)
Private Engineering College	0 (0)	2 (100)	0 (0)	1 (11)	0 (0)
Govt. Medicine College	0 (0)	2 (100)	0 (0)	0 (0)	2 (100)
Private Medicine College	0 (0)	2 (100)	0 (0)	0 (0)	0 (0)
Govt. Management Institute	0 (0)	2 (100)	0 (0)	0 (0)	0 (0)
Private Management Institute	0 (0)	2 (100)	0 (0)	2 (100)	0 (0)
Govt. Polytechnic	0 (0)	2 (100)	0 (0)	0 (0)	0 (0)
Private Polytechnic	0 (0)	2 (100)	0 (0)	2 (100)	0 (0)
Govt. Vocational Training School/ITI	0 (0)	2 (100)	0 (0)	0 (0)	0 (0)
Private Vocational Training School/ITI	0 (0)	2 (100)	0 (0)	2 (100)	0 (0)
Govt. Non Formal Training Centre	0 (0)	2 (100)	0 (0)	0 (0)	0 (0)
Private Non Formal Training Centre	0 (0)	2 (100)	0 (0)	2 (100)	0 (0)
Govt. School For Disabled	0 (0)	2 (100)	0 (0)	2 (100)	0 (0)
Private School For Disabled	0 (0)	2 (100)	0 (0)	0 (0)	0 (0)
Government Others	0 (0)	2 (100)	0 (0)	0 (0)	0 (0)
Private Others	0 (0)	2 (100)	0 (0)	0 (0)	0 (0)

Note : Distance A : Less than 5 km; B : Between 5-10 km; C : 10+ km.; Source : Data Analysis is based on 2011 Census.

## DISCLAIMER

The Terms of Use and Disclaimer of Datanet India Private Limited (hereinafter referred to as "Datanet") for use of this analysis report of **Sonipat Assembly Constituency (Sonipat Vidhan Sabha)** :-

1. **Assembly Factbook™** is a Registered Trade Mark owned by Datanet.
2. All the maps are sketched and graphical representation only and have not been drawn to the scale and also not to represent the actual geographical area or boundary of the unit.
3. The data for the aforesaid analysis is based on authentic sources and has been culled from the various publications of Census, CSO and NSSO for district and block level data, various central and state government departments, Central & State Elections Commissions and the concerned Returning Officers' releases, Electoral Rolls, Election results and allied publications, internal assessment, surveys, estimates and analysis. Therefore, certain adjustment of data at micro level may have been done to arrive closer to the macro data.
4. Data have been provided on an "As Is" and "As AVAILABLE" basis
5. The colours shown in the maps or diagram and charts of a particular party, alliance or AC are indicative and do not represent them.
6. This publication which includes maps, sheets, graphs and data would be the property under copyright of Datanet only. The user may use these for its internal study, analysis and research purposes. It's public display, re-selling or any commercial uses by the user are not allowed.
7. Datanet has taken due care and caution in compilation and processing of data and allied information, but does not guarantee the accuracy, adequacy or completeness of any information/analysis and will be not responsible for any errors or omissions or for the results obtained from the use of such information/analysis.
8. All the contents for the publication have been culled from various authentic sources and Datanet reasonably believes such sources to be reliable, but does not make any representations, express or implied as to the accuracy or fitness of use of such information. The information or contents of the information/analysis do not constitute advice and should not be relied upon in making (or refraining from making) any decision. Any reliance placed upon the information provided by Datanet is the sole responsibility and strictly at the user's risk.
9. In no event will Datanet be liable for any damages (including, without limitation, damages for loss of business projects, or loss of profits) arising in contract, tort or otherwise from the use of or inability to use any of its contents, or from any action taken (or refrained from being taken) as a result of using the analysis or any of its contents. Datanet its directors, owners, editors, officials, employees, distributor and agents or any associate will not be liable for any errors in the information contained or any consequences arising from the use of the contents of the provided information/analysis.
10. If any provision of these terms and conditions is held invalid or illegal or unenforceable for any reason by any court of competent jurisdiction, such provision shall be severed and the remainder of provisions of the terms and conditions shall continue in full force and effect as if the Term of Use had been executed with the invalid, illegal or unenforceable provision eliminated.
11. If there are any discrepancies in the information provided, please bring it to attention of Datanet for suitable rectification measures.

**Buy Online This Complete Book At**  
**Datanet India eBooks Store**

[www.indiastatpublications.com](http://www.indiastatpublications.com)

or go directly at

[http://www.indiastatpublications.com/  
Assembly\\_factbook/Haryana/Sonipat/ Sonipat](http://www.indiastatpublications.com/Assembly_factbook/Haryana/Sonipat/Sonipat)

 **india**stat**elections**

ISBN : 978-93-5293-546-8



9 789352 935468