



Jammu & Kashmir

# Assembly Factbook™

Kathua Assembly Constituency

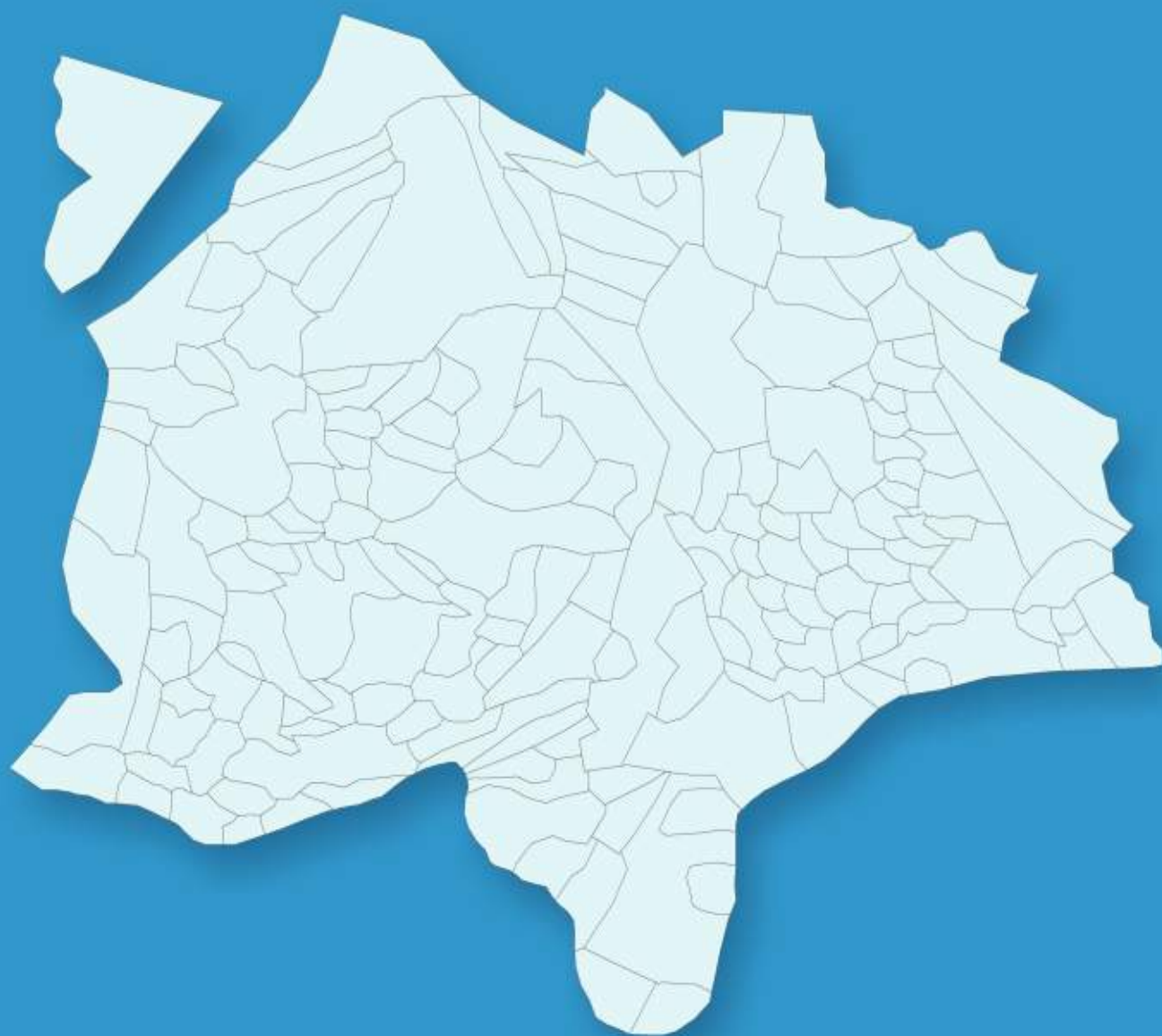


Key Electoral Data of Kathua  
Assembly Constituency (Vidhan Sabha)

Jammu & Kashmir

# **Assembly Factbook™**

Kathua Assembly Constituency



Kathua Vidhan Sabha

## **Editor & Director**

Dr. R.K. Thukral

## **Research Editor**

Dr. Shafeeq Rahman

## **Compiled, Researched and Published by Datanet India Pvt. Ltd.**

D-100, 1st Floor,

Okhla Industrial Area, Phase-I,  
New Delhi- 110020.

Ph.: 91-11- 43580781-84

Email : support@indiastatpublications.com

Website : www.indiastatelections.com

## **Online Book Store :**

www.indiastatpublications.com

**Report No. :** AFB/JK-65-0122

**ISBN :** 978-93-5313-975-9

**First Edition :** January, 2018

**Fifth Updated Edition :** January, 2022

**Price :** Rs. 11500/-

US\$ 310

**© Datanet India Pvt. Ltd.**

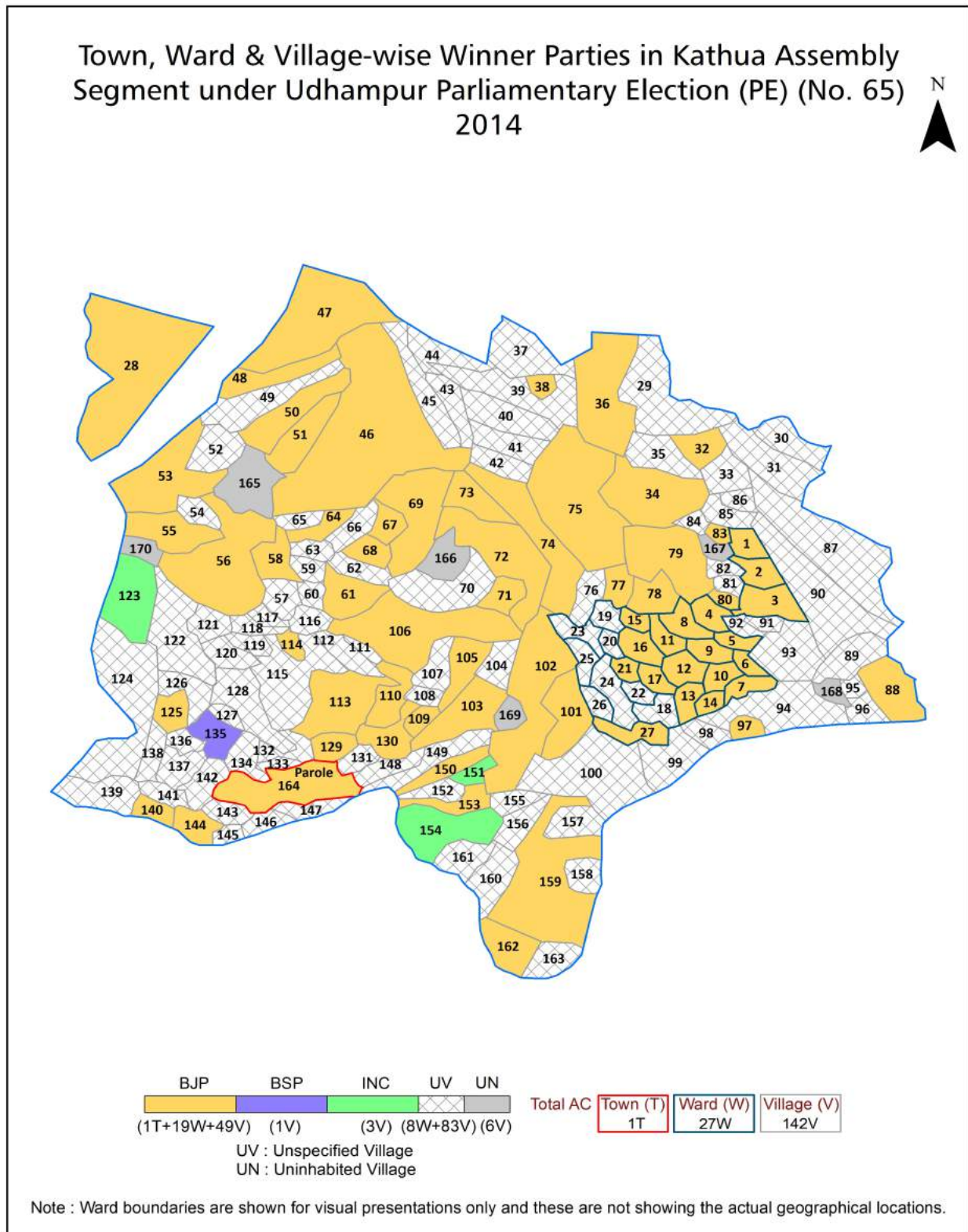
All rights reserved. No part of this book may be reproduced, stored in a retrieval system or transmitted in any form or by any means, mechanical photocopying, photographing, scanning, recording or otherwise without the prior written permission of the publisher. Please refer to Disclaimer at page no. 113 for the use of this publication.

Printed in India

No.	Particulars	Page No.
	<b>Introduction</b>	
1	Assembly Constituency - (Vidhan Sabha) at a Glance   Features of Assembly as per Delimitation Commission of India (2008)	1-2
	<b>Location and Political Maps</b>	
2	Location Map   Boundaries of Assembly Constituency - (Vidhan Sabha) in District   Boundaries of Assembly Constituency under Parliamentary Constituency - (Lok Sabha)   Town, Ward & Village-wise Winner Parties- 2019-PE, 2014-PE, 2009-PE and 2008-AE	3-8
	<b>Administrative Setup (2011)</b>	
3	District   Sub-district   Towns   Villages   Inhabited Villages   Uninhabited Villages   Village Panchayat   Intermediate Panchayat	9-17
	<b>Demographics (2011)</b>	
4	Population   Households   Rural/Urban Population   Towns, Ward and Villages by Population Size   Sex Ratio (Total & 0-6 Years)   Religious Population   Social Population   Literacy Rate	18-20
	<b>Electoral Features</b>	
5	Important Dates of Last Elections Held   Electors by Gender   Service Electors   Voters   Voters Turnout   Polling Stations & Average Number of Electors per Polling Station   Electors by Age Group   Present Elected Representatives	21-26
	<b>Historical Summary Election Results</b>	
6	Vote Share of Major Parties   Winning Margin (Number & Percentage)   Polarity of Parties   Summary Result of Assembly Segment of Parliamentary Elections 2019, 2014, 2009, 2004 and 1999   Summary Result of Assembly Elections 2014, 2008, 2002, 1996, 1987, 1983, 1977, 1972, 1967 and 1962	27-45
	<b>Polling Station Level Election Results</b>	
7	Name and Number of Polling Station 2019-PE, 2014-PE, 2009-PE and 2008-AE   Polling Station-wise Electors, Voters & Voters Turnout 2019-PE, 2014-PE, 2009-PE and 2008-AE   Polling Station wise Elections Results 2019-PE, 2014-PE, 2009-PE and 2008-AE	46-94
	<b>Share of Assembly Constituency</b>	
8	Share of Assembly Constituency - (Vidhan Sabha) in State, District and Parliamentary Constituency - (Lok Sabha)	95
	<b>Socio-Economic Amenities</b>	
9	Access to Administrative Units   Agricultural, Manufacturing and Industrial Commodities   Demographic Indicators   Education   Health & Manpower   Drinking Water Supply   Sanitation   Entertainment and Recreations Infrastructure   Power   Food Allocation Distribution and Marketing of Agriculture Commodities Infrastructure   Transport and Road Infrastructure   Communication   Banking and Financial Services   Land Use   Irrigation Source	97-111
10	<b>Abbreviation &amp; Sources</b>	112
11	<b>Disclaimer</b>	113



## Location & Political Map



## Administrative Setup

### List of Village Panchayat & Intermediate Panchayat (Block) Name - 2011

Village Name	Village Panchayat Name	Intermediate Panchayat Name
Air Wan	Airwan	Barnoti
Amargarh	Air Wan	Barnoti
And Rot	Kathera	Kathua
Badalha	Badalha	Kathua
Badloli (Badholi)	Hatli	Kathua
Bagial	Palli	Barnoti
Bandrahr	Bandrahr	Barnoti
Barmora	Airwan	Barnoti
Barwal	Barwal West Jandore	Barnoti
Bhadi Yari	Padyari	Barnoti
Bhagthali	Jrai	Kathua
Bhakhrial	Falote A	Barnoti
Bharariyal	Pandori	Barnoti
Bharthiyal	Pandori	Barnoti
Bhatoli	Dilwan	Kathua
Bhed Blore	Bhed Blore	Kathua
Bigwan	Muthi Jagir	Kathua
Bijjat	Khanyara	Kathua
Budhi	Budhi-South,Budhi Hq	Barnoti
Chak Aidal	Padyari	Barnoti
Chak Bhaga	Rakh Lachipura	Kathua
Chak Bhagta	Falote A	Barnoti
Chak Charuhn	Uttri	Barnoti
Chak Devia	Keerian	Kathua
Chak Drab Khan	Chak Gadadhar	Kathua
Chak Gadadhar	Chak Gadadhar	Kathua
Chak Gokal	Rakh Lachipura	Kathua
Chak Gota	Jagat Pur	Kathua
Chak Gusaun	Maha	Kathua

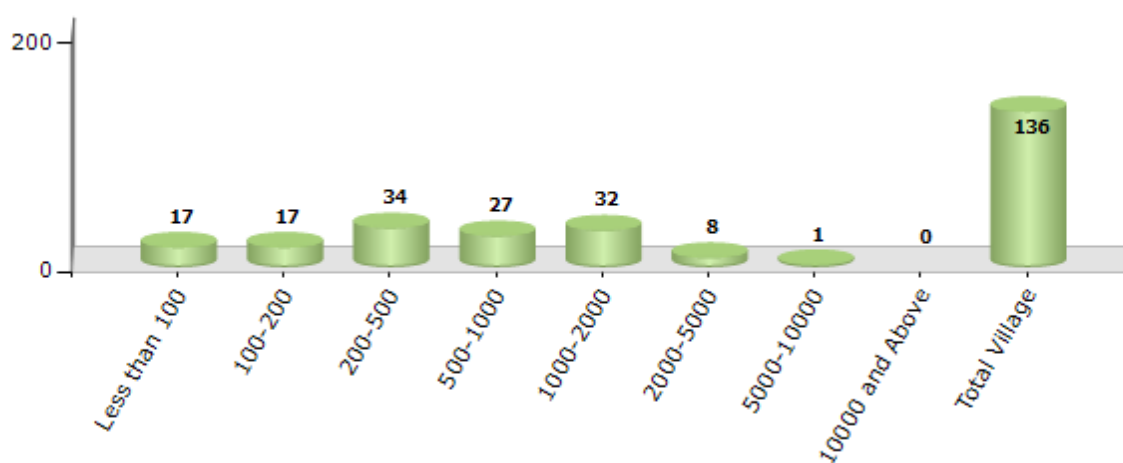
Contd....

## Demographics

### Number of Villages by Population Size - 2011

Less than 100	100-200	200-500	500-1000	1000-2000	2000-5000	5000-10000	10000 and Above	Total Village
17	17	34	27	32	8	1	0	136

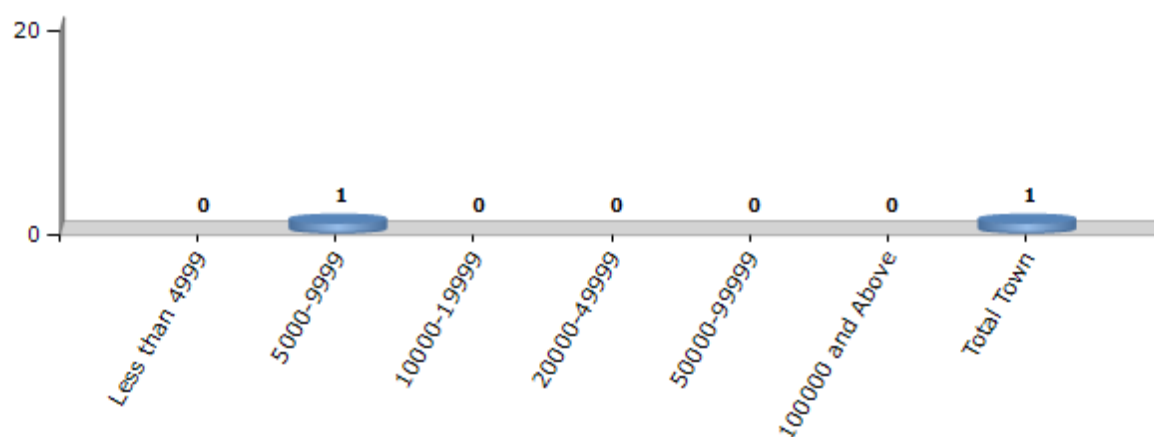
Number of Villages by Population Size - 2011



### Number of Towns by Population Size - 2011

Less than 4999	5000-9999	10000-19999	20000-49999	50000-99999	100000 and Above	Total Town
0	1	0	0	0	0	1

Number of Towns by Population Size - 2011

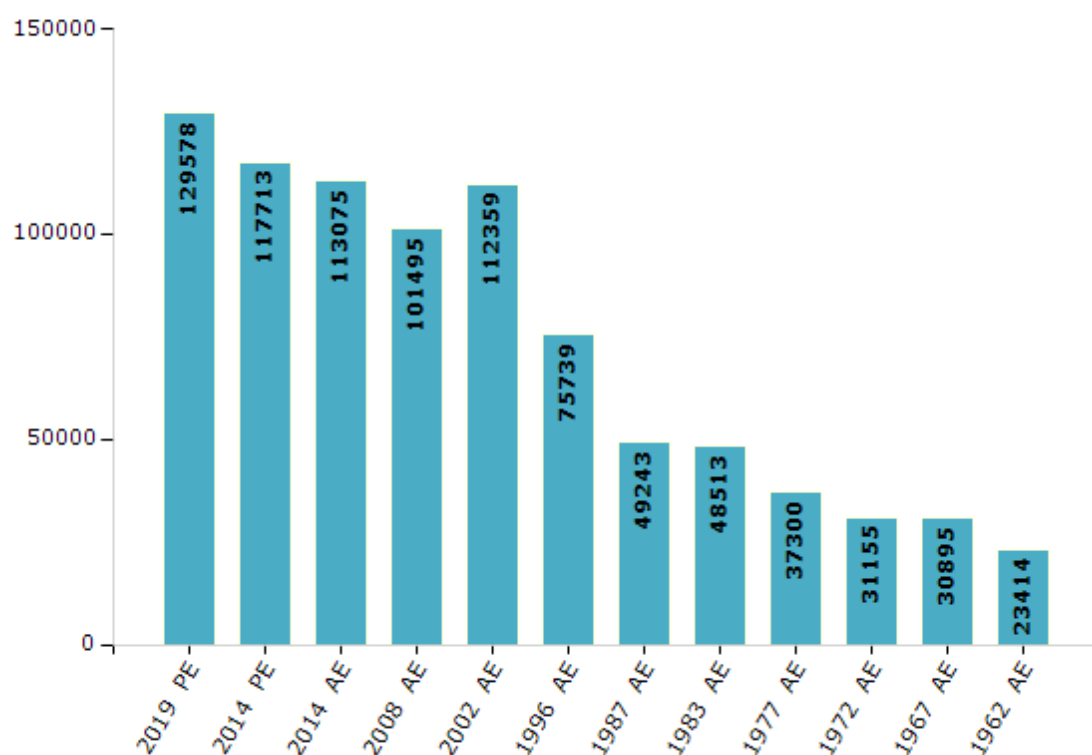


## Electoral Features

### Electors by Male & Female

Year	Male	Female	Others	Total	Year	Male	Female	Others	Total
2019 PE	70110	59466	2	129578	1996 AE	42110	33629	-	75739
2014 PE	63635	54078	0	117713	1987 AE	26866	22377	-	49243
2014 AE	59974	53101	0	113075	1983 AE	25007	23506	-	48513
2009 PE	-	-	-	-	1977 AE	19846	17454	-	37300
2008 AE	53306	48189	-	101495	1972 AE	16272	14883	-	31155
2004 PE	-	-	-	-	1967 AE	30895	0	-	30895
2002 AE	59378	52981	-	112359	1962 AE	23414	0	-	23414
1999 PE	-	-	-	-					

Number of Electors



**Note :** AE : Assembly Election, PE : Assembly Segment of Parliamentary Election



## Historical Summary Election Results

### Summary Result of Assembly Election - 2008

Candidate Name	Party	Votes	Votes %
Charanjit Singh	IND	19123	25.82
Som Raj	BSP	16761	22.63
Jatinder Singh Alias Babu Singh	IND	10887	14.7
Sain Dass	BJP	7913	10.68
Lal Singh	INC	6053	8.17
Naresh Kumar	IND	3752	5.07
Ravinder Singh Slathia	JKN	2126	2.87
Ravinder Singh Pathania	JKNPP	1734	2.34
Rakesh Kumar	LJP	990	1.34
Sushil Kumar	IND	985	1.33
Kulbhushan Kumar	IND	668	0.9
Kamaljeet Singh	IND	493	0.67
Gurvinder Singh	IND	472	0.64
Surinder Singh	JKPDP	403	0.54
Mohd Gulzar	JKDPN	396	0.53
Bodh Raj	RPI	352	0.48
Mohinder Singh	CPM	320	0.43
Sagar Chand	IND	253	0.34
Vishal Salgotra	IND	202	0.27
Vikas Sharma	JKANC	187	0.25

## Polling Station Level Election Results

### Number and Name of Polling Stations (PS) (2014 PE)

Number of Polling Stations	Name of Polling Stations	Number of Polling Stations	Name of Polling Stations
1	Dilwan	22	Pandhrar
2	Dilwan	23	Pandhrar
3	Bijit	24	Mearth
4	Bhed Blode	25	Mearth
5	Kathera	26	Nagrota
6	Kharote	27	Sounthal
7	Kharote	28	Taryara-A
8	Janglote	29	Taryara-B
9	Janglote	30	Palli-A
10	Patyari	31	Palli-B
11	Logate	32	Bagial
12	Sahar	33	Chak Sakta
13	Barwal-A	34	Rakh Hoshiyari
14	Barwal-B	35	Rakh Hoshiyari
15	Barwal-C	36	Sumwan
16	Uttri	37	Mahi Chak
17	Jandore	38	Nangal
18	Budhi-A	39	Flote
19	Budhi-B	40	Nihalpur
20	Budhi-B-I	41	Nihalpur-A
21	Nanan	42	Padyari

Contd....

## Polling Station Level Election Results

### Polling Station-wise Votes Secured by Overall Top Five Parties in Kathua Assembly Segment in Parliament Election (PE) under Udhampur Parliamentary Constituency in Jammu & Kashmir (2014)

Number of Polling Station	Winner - Dr. Jitendra Singh (BJP)	Runner-up - Ghulam Nabi Azad (INC)	3rd - Dharam Pal Balgotra (BSP)	4th - Mohd Arshad Malik (JKPDP)	5th - Anil Khajuria (IND)	NOTA	Other	Total Votes Secured
36	479	291	111	12	2	1	19	915
37	253	168	41	2	6	2	14	486
38	155	277	42	10	10	2	9	505
39	592	98	108	4	11	2	19	834
40	222	154	176	1	5	2	19	579
41	392	94	34	15	2	2	10	549
42	301	146	23	6	3	4	13	496
43	480	287	18	9	15	9	28	846
44	527	168	36	7	44	8	169	959
45	456	103	22	4	11	6	25	627
46	345	237	82	9	8	7	25	713
47	845	176	40	19	18	8	16	1122
48	373	242	15	12	7	3	27	679
49	379	65	43	18	8	0	22	535
50	394	132	199	3	3	1	16	748
51	228	153	229	20	10	8	14	662
52	577	266	84	10	10	7	24	978
53	409	111	13	9	13	4	23	582
54	320	99	2	33	9	2	14	479
55	224	153	11	66	7	6	17	484
56	405	66	1	9	11	3	38	533
57	545	161	17	14	6	8	37	788
58	325	19	3	14	5	5	7	378
59	255	172	25	16	7	11	36	522
60	424	139	6	147	3	3	28	750
61	281	345	11	150	10	13	36	846
62	337	170	32	67	6	3	12	627
63	519	125	13	4	8	5	36	710
64	421	95	112	3	12	4	17	664
65	426	197	166	4	18	10	21	842
66	195	79	171	0	7	5	5	462
67	274	151	139	10	8	6	29	617
68	260	146	56	3	19	9	25	518
69	375	163	7	0	3	1	24	573
70	302	153	43	6	6	4	25	539

Contd....

## Polling Station Level Election Results

**Winner, Runner-up and 3rd Party Position & Winning Margin According to Polling Stations in Kathua Assembly Segment in Parliament Election (PE) under Udhampur Parliamentary Constituency in Jammu & Kashmir (2014)**

Polling Station Number	Winner Party	Winner Votes (%)	Runner-up Party	Runner-up Votes (%)	Winning Margin Votes (%)	Third Party	Third Party Votes (%)	Other Votes (%)
71	INC	237 (47.12)	BJP	209 (41.55)	28 (5.57)	BSP	38 (7.55)	19 (3.78)
72	BJP	347 (70.39)	INC	79 (16.02)	268 (54.37)	BSP	42 (8.52)	25 (5.07)
73	BJP	468 (61.99)	INC	148 (19.6)	320 (42.39)	BSP	98 (12.98)	41 (5.43)
74	BJP	317 (81.28)	INC	47 (12.05)	270 (69.23)	BSP	5 (1.28)	21 (5.39)
75	BJP	457 (69.14)	INC	109 (16.49)	348 (52.65)	BSP	69 (10.44)	26 (3.93)
76	BJP	287 (53.85)	INC	146 (27.39)	141 (26.46)	BSP	74 (13.88)	26 (4.88)
77	BJP	399 (62.93)	INC	160 (25.24)	239 (37.69)	BSP	48 (7.57)	27 (4.26)
78	BJP	347 (60.56)	INC	172 (30.02)	175 (30.54)	BSP	13 (2.27)	41 (7.15)
79	BJP	307 (61.9)	BSP	112 (22.58)	195 (39.32)	INC	68 (13.71)	9 (1.81)
80	BJP	764 (87.51)	INC	75 (8.59)	689 (78.92)	IND (AKG)	9 (1.03)	25 (2.87)
81	BJP	670 (84.28)	INC	82 (10.31)	588 (73.97)	BSP	21 (2.64)	22 (2.77)
82	BJP	225 (39.96)	BSP	201 (35.7)	24 (4.26)	INC	119 (21.14)	18 (3.2)
83	BJP	360 (73.62)	INC	70 (14.31)	290 (59.31)	BSP	48 (9.82)	11 (2.25)
84	BJP	545 (86.92)	INC	54 (8.61)	491 (78.31)	BSP	15 (2.39)	13 (2.08)
85	BJP	666 (78.54)	INC	137 (16.16)	529 (62.38)	BSP	25 (2.95)	20 (2.35)
86	BJP	434 (56.88)	INC	248 (32.5)	186 (24.38)	BSP	44 (5.77)	37 (4.85)
87	BJP	651 (69.18)	INC	240 (25.5)	411 (43.68)	BSP	14 (1.49)	36 (3.83)
88	BJP	530 (81.66)	INC	97 (14.95)	433 (66.71)	BSP	6 (0.92)	16 (2.47)
89	BJP	380 (76.61)	INC	85 (17.14)	295 (59.47)	BSP	16 (3.23)	15 (3.02)
90	BJP	397 (72.71)	BSP	63 (11.54)	334 (61.17)	INC	52 (9.52)	34 (6.23)
91	BJP	597 (84.8)	INC	70 (9.94)	527 (74.86)	BSP	19 (2.7)	18 (2.56)
92	BJP	676 (89.89)	INC	58 (7.71)	618 (82.18)	IND (AKG)	5 (0.66)	13 (1.74)
93	BJP	321 (88.43)	INC	36 (9.92)	285 (78.51)	JKPDP	2 (0.55)	4 (1.1)
94	BJP	363 (82.88)	INC	56 (12.79)	307 (70.09)	BSP	7 (1.6)	12 (2.73)
95	BJP	349 (68.84)	INC	138 (27.22)	211 (41.62)	BSP	8 (1.58)	12 (2.36)
96	BJP	427 (85.4)	INC	59 (11.8)	368 (73.6)	JKNPP	9 (1.8)	5 (1)
97	BJP	365 (51.12)	INC	324 (45.38)	41 (5.74)	BSP	10 (1.4)	15 (2.1)
98	BJP	329 (76.51)	INC	78 (18.14)	251 (58.37)	BSP	13 (3.02)	10 (2.33)
99	BJP	377 (74.36)	INC	98 (19.33)	279 (55.03)	BSP	17 (3.35)	15 (2.96)
100	BJP	551 (82.61)	INC	104 (15.59)	447 (67.02)	BSP	7 (1.05)	5 (0.75)
101	BJP	345 (68.45)	INC	141 (27.98)	204 (40.47)	IND (AKG)	5 (0.99)	13 (2.58)
102	BJP	723 (90.49)	INC	53 (6.63)	670 (83.86)	IND (AK)	7 (0.88)	16 (2)
103	BJP	449 (63.42)	INC	221 (31.21)	228 (32.21)	BSP	6 (0.85)	32 (4.52)
104	BJP	775 (81.24)	INC	144 (15.09)	631 (66.15)	BSP	12 (1.26)	23 (2.41)
105	BJP	588 (60.37)	INC	297 (30.49)	291 (29.88)	BSP	54 (5.54)	35 (3.6)

Contd....

## Socio-Economic Amenities - Rural

### Access to Education Facilities

Particulars	Number of Villages (% of Population)				
	Available	Not Available	If Not Available (Distance of Nearest Facility)		
			A	B	C
Govt. Primary School	110 (95)	28 (5)	20 (4)	6 (1)	2 (0)
Private Primary School	29 (35)	109 (65)	0 (0)	0 (0)	0 (0)
Govt. Middle School	14 (27)	124 (73)	64 (32)	47 (30)	8 (2)
Private Middle School	12 (24)	126 (76)	0 (0)	0 (0)	0 (0)
Govt. Secondary School	14 (27)	124 (73)	64 (32)	47 (30)	8 (2)
Private Secondary School	12 (24)	126 (76)	0 (0)	0 (0)	0 (0)
Govt. Senior Secondary School	5 (11)	133 (89)	48 (25)	52 (42)	29 (15)
Private Senior Secondary School	6 (11)	132 (89)	0 (0)	0 (0)	0 (0)
Govt. Arts and Science Degree College	0 (0)	138 (100)	15 (10)	70 (60)	53 (30)
Private Arts and Science Degree College	0 (0)	138 (100)	0 (0)	0 (0)	0 (0)
Govt. Engineering College	0 (0)	138 (100)	1 (0)	1 (0)	136 (99)
Private Engineering College	0 (0)	138 (100)	0 (0)	0 (0)	0 (0)
Govt. Medicine College	0 (0)	138 (100)	1 (0)	1 (0)	136 (99)
Private Medicine College	0 (0)	138 (100)	0 (0)	0 (0)	0 (0)
Govt. Management Institute	0 (0)	138 (100)	1 (0)	1 (0)	136 (99)
Private Management Institute	0 (0)	138 (100)	0 (0)	0 (0)	0 (0)
Govt. Polytechnic	0 (0)	138 (100)	1 (0)	1 (0)	136 (99)
Private Polytechnic	0 (0)	138 (100)	0 (0)	0 (0)	0 (0)
Govt. Vocational Training School/ITI	0 (0)	138 (100)	15 (10)	70 (60)	53 (30)
Private Vocational Training School/ITI	0 (0)	138 (100)	0 (0)	0 (0)	0 (0)
Govt. Non Formal Training Centre	0 (0)	138 (100)	1 (0)	1 (0)	136 (99)
Private Non Formal Training Centre	0 (0)	138 (100)	0 (0)	0 (0)	0 (0)
Govt. School For Disabled	0 (0)	138 (100)	1 (0)	1 (0)	136 (99)
Private School For Disabled	0 (0)	138 (100)	0 (0)	0 (0)	0 (0)
Government Others	0 (0)	138 (100)	1 (0)	1 (0)	136 (99)
Private Others	0 (0)	138 (100)	0 (0)	0 (0)	0 (0)

Note : Distance A : Less than 5 km; B : Between 5-10 km; C : 10+ km.; Source : Data Analysis is based on 2011 Census.

## DISCLAIMER

The Terms of Use and Disclaimer of Datanet India Private Limited (hereinafter referred to as "Datanet") for use of this analysis report of **Kathua Assembly Constituency (Kathua Vidhan Sabha)** :-

1. **Assembly Factbook™** is a Registered Trade Mark owned by Datanet.
2. All the maps are sketched and graphical representation only and have not been drawn to the scale and also not to represent the actual geographical area or boundary of the unit.
3. The data for the aforesaid analysis is based on authentic sources and has been culled from the various publications of Census, CSO and NSSO for district and block level data, various central and state government departments, Central & State Elections Commissions and the concerned Returning Officers' releases, Electoral Rolls, Election results and allied publications, internal assessment, surveys, estimates and analysis. Therefore, certain adjustment of data at micro level may have been done to arrive closer to the macro data.
4. Data have been provided on an "As Is" and "As AVAILABLE" basis
5. The colours shown in the maps or diagram and charts of a particular party, alliance or AC are indicative and do not represent them.
6. This publication which includes maps, sheets, graphs and data would be the property under copyright of Datanet only. The user may use these for its internal study, analysis and research purposes. It's public display, re-selling or any commercial uses by the user are not allowed.
7. Datanet has taken due care and caution in compilation and processing of data and allied information, but does not guarantee the accuracy, adequacy or completeness of any information/analysis and will be not responsible for any errors or omissions or for the results obtained from the use of such information/analysis.
8. All the contents for the publication have been culled from various authentic sources and Datanet reasonably believes such sources to be reliable, but does not make any representations, express or implied as to the accuracy or fitness of use of such information. The information or contents of the information/analysis do not constitute advice and should not be relied upon in making (or refraining from making) any decision. Any reliance placed upon the information provided by Datanet is the sole responsibility and strictly at the user's risk.
9. In no event will Datanet be liable for any damages (including, without limitation, damages for loss of business projects, or loss of profits) arising in contract, tort or otherwise from the use of or inability to use any of its contents, or from any action taken (or refrained from being taken) as a result of using the analysis or any of its contents. Datanet its directors, owners, editors, officials, employees, distributor and agents or any associate will not be liable for any errors in the information contained or any consequences arising from the use of the contents of the provided information/analysis.
10. If any provision of these terms and conditions is held invalid or illegal or unenforceable for any reason by any court of competent jurisdiction, such provision shall be severed and the remainder of provisions of the terms and conditions shall continue in full force and effect as if the Term of Use had been executed with the invalid, illegal or unenforceable provision eliminated.
11. If there are any discrepancies in the information provided, please bring it to attention of Datanet for suitable rectification measures.



**Buy Online This Complete Book At  
Datanet India eBooks Store**

**[www.indiastatpublications.com](http://www.indiastatpublications.com)**

**or go directly at**

**[http://www.indiastatpublications.com/  
Assembly\\_factbook/Jammu & Kashmir/Udhampur/ Kathua](http://www.indiastatpublications.com/Assembly_factbook/Jammu%20%26%20Kashmir/Udhampur/Kathua)**

 **indiastat**elections

ISBN : 978-93-5313-975-9



9 789353 139759