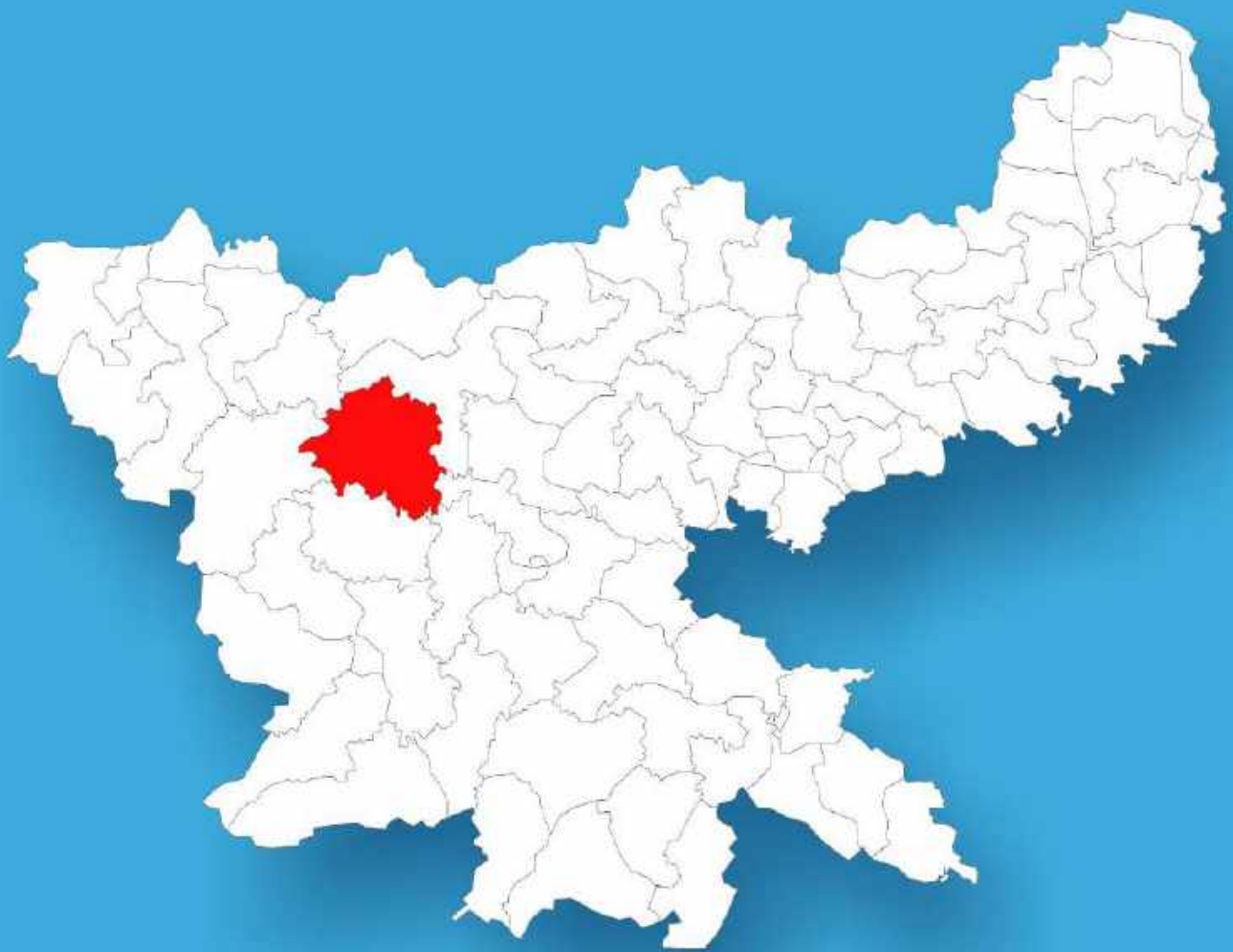




Jharkhand

Assembly Factbook™

Latehar Assembly Constituency



Key Electoral Data of Latehar
Assembly Constituency (Vidhan Sabha)

Jharkhand
Assembly FactbookTM
Latehar Assembly Constituency



Latehar Vidhan Sabha

Editor & Director

Dr. R.K. Thukral

Research Editor

Dr. Shafeeq Rahman

Compiled, Researched and Published by Datanet India Pvt. Ltd.

D-100, 1st Floor,

Okhla Industrial Area, Phase-I,
New Delhi- 110020.

Ph.: 91-11- 43580781-84

Email : support@indiastatpublications.com

Website : www.indiastatelections.com

Online Book Store :

www.indiastatpublications.com

Report No. : AFB/JH-74-0125

ISBN : 978-93-5301-996-9

First Edition : January, 2018

Eighth Updated Edition : January, 2025

Price : Rs. 11500/-

US\$ 310

© **Datanet India Pvt. Ltd.**

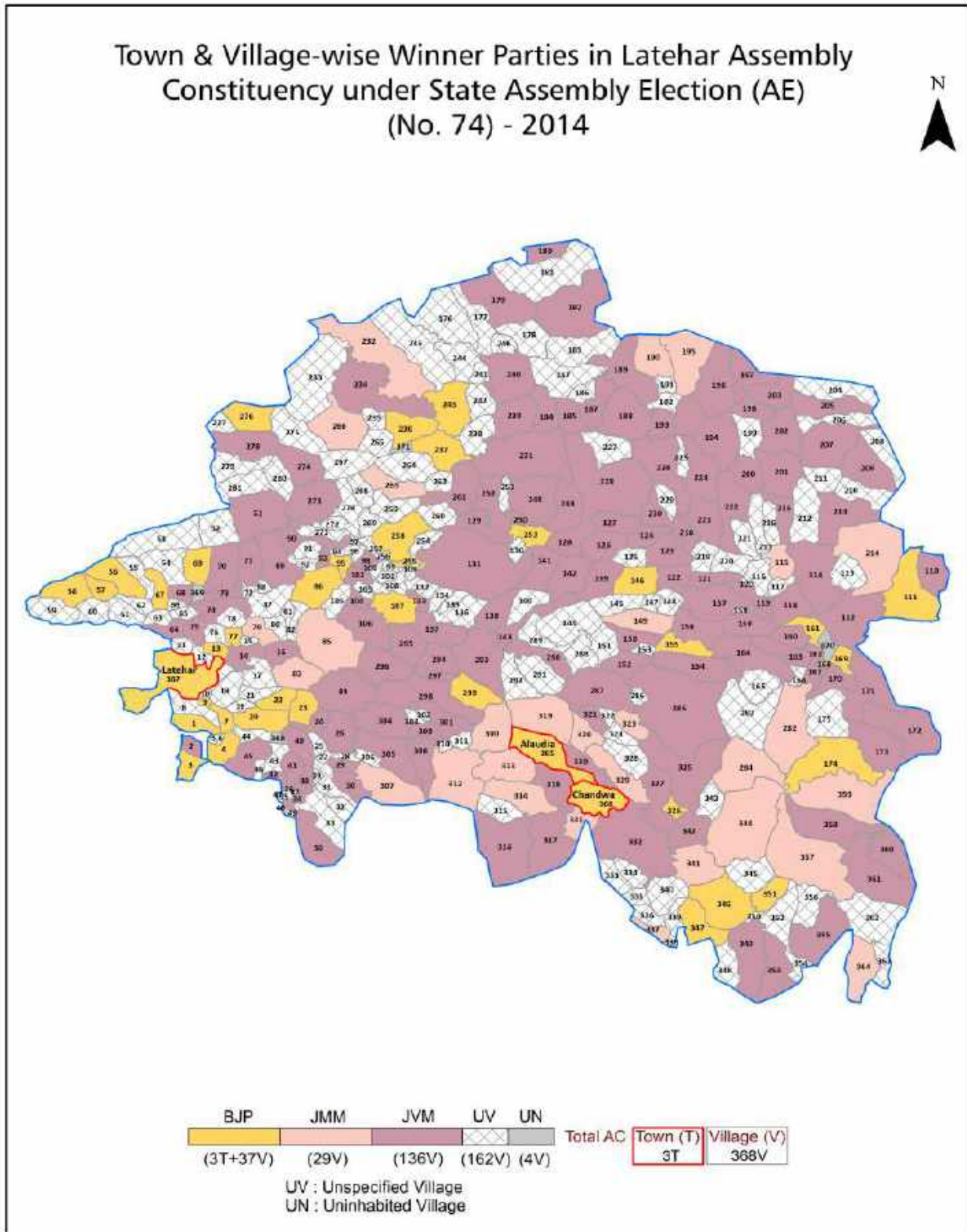
All rights reserved. No part of this book may be reproduced, stored in a retrieval system or transmitted in any form or by any means, mechanical photocopying, photographing, scanning, recording or otherwise without the prior written permission of the publisher. Please refer to Disclaimer at page no. 257 for the use of this publication.

Printed in India

Contents

No.	Particulars	Page No.
	Introduction	
1	Assembly Constituency - (Vidhan sabha) at a Glance Features of Assembly as per Delimitation Commission of India (2008)	1-2
	Location and Political Maps	
2	Location Map Boundaries of Assembly Constituency - (Vidhan sabha) in District Boundaries of Assembly Constituency under Parliamentary Constituency - (Lok sabha) Town & Village-wise Winner Parties- 2024-PE, 2024-AE, 2019-PE, 2019-AE, 2014-PE, 2014-AE, 2009-PE and 2009-AE	3-11
	Administrative Setup (2011)	
3	District Sub-district Towns Villages Inhabited Villages Uninhabited Villages Village Panchayat Intermediate Panchayat	12-30
	Demographics (2011)	
4	Population Households Rural/Urban Population Towns and Villages by Population Size Sex Ratio (Total & 0-6 Years) Religious Population Social Population Literacy Rate	31-32
	Electoral Features	
5	Important Dates of Last Elections Held Electors by Gender Service Electors Voters Voters Turnout Polling Stations & Average Number of Electors per Polling Station Electors by Age Group Present Elected Representatives	33-38
	Historical Summary Election Results	
6	Vote Share of Major Parties Winning Margin (Number & Percentage) Polarity of Parties Summary Result of Assembly Segment of Parliamentary Elections 2024, 2019, 2014, 2009 and 2004 Summary Result of Assembly Elections 2024, 2019, 2014, 2009 and 2005	39-50
	Polling Station Level Election Results	
7	Name and Number of Polling Station 2024-PE, 2024-AE, 2019-PE, 2019-AE, 2014-PE, 2014-AE, 2009-PE and 2009-AE Polling Station-wise Electors, Voters & Voters Turnout 2024-PE, 2024-AE, 2019-PE, 2019-AE, 2014-PE, 2014-AE, 2009-PE and 2009-AE Polling Station wise Elections Results 2024-PE, 2024-AE, 2019-PE, 2019-AE, 2014-PE, 2014-AE, 2009-PE and 2009-AE	51-234
	Share of Assembly Constituency	
8	Share of Assembly Constituency - (Vidhan sabha) in State, District and Parliamentary Constituency - (Lok sabha)	235
	Socio-Economic Amenities (2011)	
9	Access to Administrative Units Agricultural, Manufacturing and Industrial Commodities Demographic Indicators Education Health & Manpower Drinking Water Supply Sanitation Entertainment and Recreations Infrastructure Power Food Allocation Distribution and Marketing of Agriculture Commodities Infrastructure Transport and Road Infrastructure Communication Banking and Financial Services Land Use Irrigation Source	237-251
10	Abbreviation & Sources	253-255
11	Disclaimer	257

Location & Political Map



Administrative Setup

List of Village Panchayat & Intermediate Panchayat (Block) Name - 2011

Village Name	Village Panchayat Name	Intermediate Panchayat Name
Alagdiha	Sisi	Latehar
Ambadohar	Kamta	Chandwa
Ambajharan	Newari	Latehar
Ambatkar	Pebhrrar	Latehar
Amjharia	Hutap	Chandwa
An	Cater	Chandwa
Angara	Jamuari	Chandwa
Ara	Gamishpur	Balumath
Ara	Ladhup	Chandwa
Aragunde	Aragundi	Latehar
Arahara	Tasu	Herhanj
Ardhe	Jamira	Chandwa
Bachra	Dahara	Bariyatu
Bahera	Basiya	Balumath
Bairgara	Dumaro	Chandwa
Balbal	Murpa	Balumath
Balu	Balu	Balumath
Balu Bhang	Balubhang	Bariyatu
Balumath	-	Balumath
Bamhan Herua	Aaragundi	Latehar
Bamwar	Amardhi	Bariyatu
Bana	Chacla	Chandwa
Banalat	Amrawadih	Bariyatu
Bandarauria	Tasu	Herhanj
Bandua	Sarandag	Herhanj
Banhardi	Banhardi	Chandwa
Banio	Jhabar	Balumath
Bankita	Tasu	Herhanj
Bara	Marangloiya	Balumath

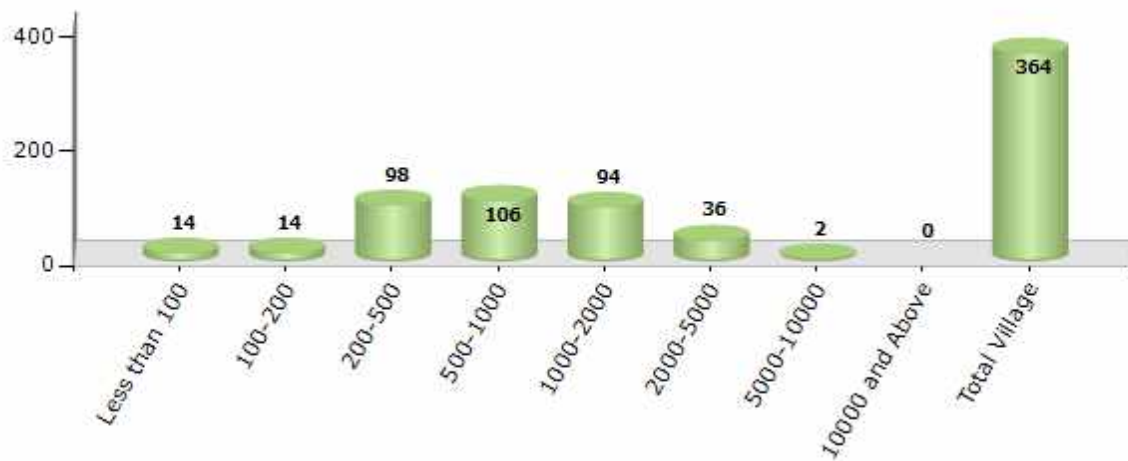
Contd....

Demographics

Number of Villages by Population Size - 2011

Less than 100	100-200	200-500	500-1000	1000-2000	2000-5000	5000-10000	10000 and Above	Total Village
14	14	98	106	94	36	2	0	364

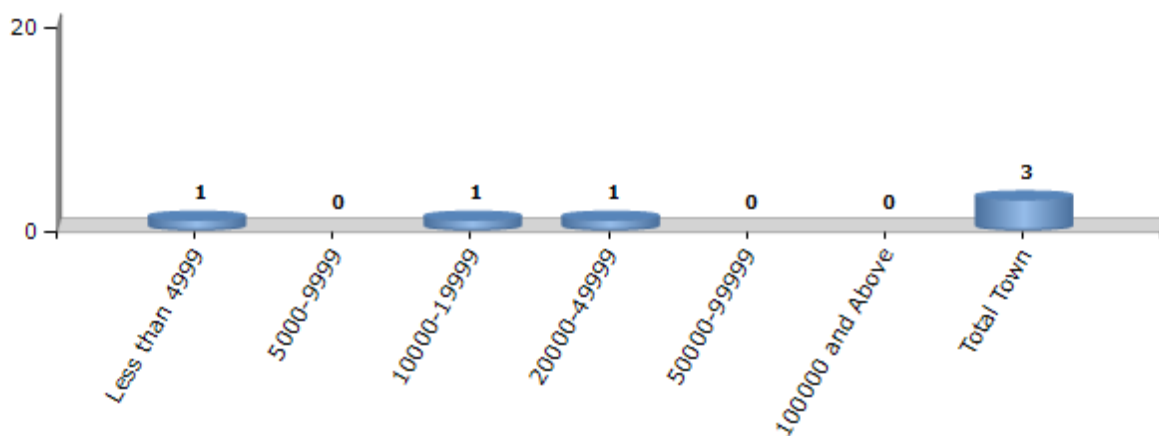
Number of Villages by Population Size - 2011



Number of Towns by Population Size - 2011

Less than 4999	5000-9999	10000-19999	20000-49999	50000-99999	100000 and Above	Total Town
1	0	1	1	0	0	3

Number of Towns by Population Size - 2011

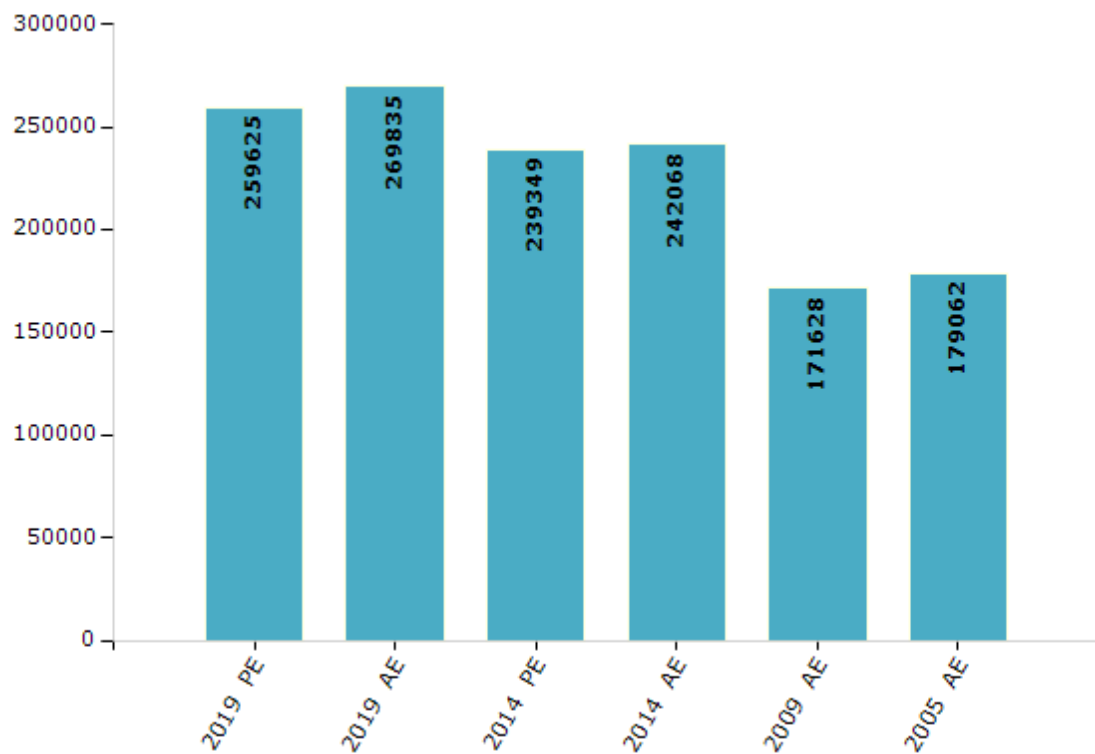


Electoral Features

Electors by Male & Female

Year	Male	Female	Others	Total	Year	Male	Female	Others	Total
2019 PE	134935	124688	2	259625	2009 PE	-	-	-	-
2019 AE	139264	130571	0	269835	2009 AE	90662	80966	-	171628
2014 PE	125587	113762	0	239349	2005 AE	94159	84903	-	179062
2014 AE	126686	115382	0	242068	2004 PE	-	-	-	-

Number of Electors



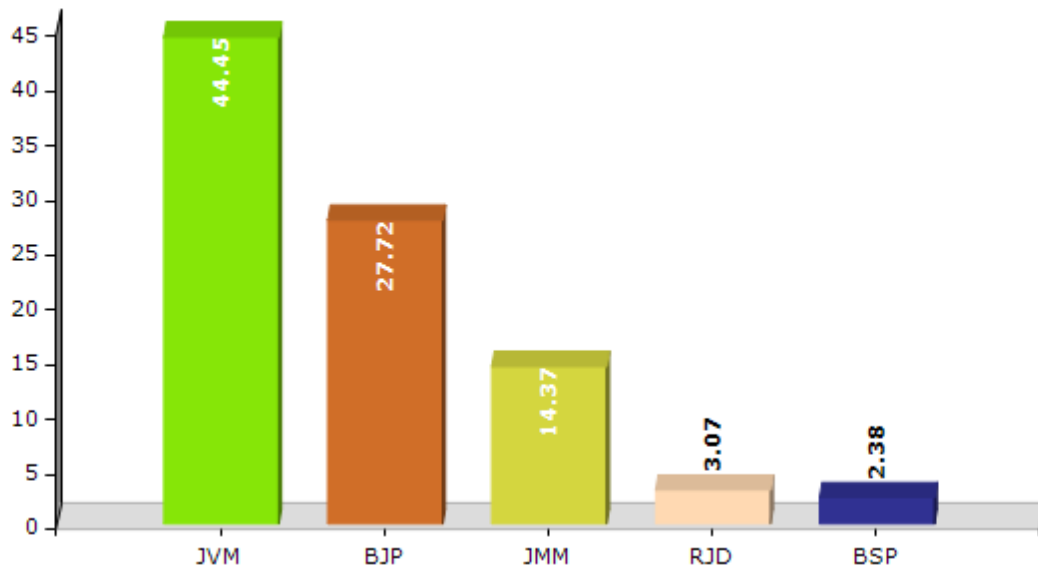
Note : AE : Assembly Election, PE : Assembly Segment of Parliamentary Election

Historical Summary Election Results

Summary Result of Assembly Election - 2014

Candidate Name	Party	Votes	Votes %
Prakash Ram	JVM	71189	44.45
Brajmohan Ram	BJP	44402	27.72
Mohan Ganjhu	JMM	23022	14.37
Vijay Kumar	RJD	4916	3.07
Digambar Ram	BSP	3806	2.38
Shravan Kumar	CPI	2751	1.72
Tulsi Ram	JBSP	2219	1.39
Juglal Manjhi	IND	2000	1.25
Ashish Kumar	SP	1594	1
	NOTA	4270	2.67

Votes Percentage of Top Parties - 2014



Polling Station Level Election Results

Number and Name of Polling Stations (PS) (2019 AE)

Number of Polling Stations	Name of Polling Stations	Number of Polling Stations	Name of Polling Stations
1	U.M.S. Serandag	22	U.M.S. Bijra
2	U.M.S. Hesatu	23	M.S. Serka
3	U.H.S. Kedu East Part	24	U.H.S. Chiru E. Part
4	U.H.S. Keru West Part	25	U.H.S. Chiru W. Part
5	U.P.S. Bandarloriya (Old Building)	26	M.S. Humbu N. Part
6	U.P.S. Chaya	27	M.S. Humbu S. Part
7	U.M.S. Sardhabar	28	M.S. Lawagara
8	U.M.S. Arahara	29	U.M.S. Indua
9	U.M.S. Tasu E. Part	30	U.P.S. Heranhopa
10	U.M.S. Tasu W. Part	31	M.S. Balubhang N. Part
11	U.P.S. Hur (Old Building)	32	M.S. Balubhang S. Part
12	U.M.S. Bidir	33	M.S. Latu
13	U.M.S. Ghurre	34	U.M.S. Matkoma
14	R.P.S. Dodang (Inatu)	35	U.M.S. Fulsu
15	U.H.S. Herhanj	36	U.P.S. Pipratoli
16	U.M.S. Nawada	37	U.M.S. Hisri
17	U.M.S. Katang	38	U.M.S. Karma
18	U.M.S. Karandag	39	P.S. Gadgoma
19	U.M.S. Salaiya E. Part	40	U.M.S. Chumba
20	U.M.S. Salaiya W. Part	41	U.M.S. Nawadih
21	U.M.S. Kasmar	42	U.H.S. Goniya

Contd....

Polling Station Level Election Results

Polling Station-wise Votes Secured by Overall Top Five Parties in Latehar Assembly in Assembly Election (AE) under Chatra Parliamentary Constituency in Jharkhand (2019)

Number of Polling Station	Winner - Baidyanath Ram (JMM)	Runner-up - Prakash Ram (BJP)	3rd - Santosh Kumar Paswan (IND)	4th - Aman Kumar Bhogta (JVM)	5th - Sanjay Kumar (IND)	NOTA	Other	Total Votes Secured
36	191	113	11	34	5	7	23	384
37	224	130	40	134	10	32	42	612
38	38	218	16	102	5	27	5	411
39	38	233	8	186	5	8	22	500
40	86	155	6	101	7	20	20	395
41	174	160	11	115	18	28	28	534
42	198	183	12	36	18	25	131	603
43	176	153	15	82	10	29	36	501
44	268	161	6	17	4	21	16	493
45	117	346	13	62	7	24	21	590
46	322	138	4	24	16	15	16	535
47	147	258	19	79	16	21	40	580
48	214	263	16	135	21	54	39	742
49	289	185	13	28	18	20	29	582
50	79	313	4	26	14	30	32	498
51	95	146	8	36	17	39	12	353
52	186	265	20	43	16	30	25	585
53	224	263	15	34	19	30	34	619
54	202	66	2	105	15	26	28	444
55	206	142	7	48	9	24	14	450
56	63	355	19	15	6	11	15	484
57	247	267	10	18	20	34	27	623
58	259	246	16	38	11	21	25	616
59	249	56	0	8	1	3	7	324
60	296	172	11	12	15	16	24	546
61	407	93	1	55	18	16	33	623
62	209	63	8	14	10	15	17	336
63	255	254	10	15	14	17	22	587
64	154	121	6	7	10	9	16	323
65	210	389	13	28	9	14	26	689
66	273	336	10	38	10	15	21	703
67	207	486	11	27	8	10	11	760
68	50	316	10	15	5	12	5	413
69	147	404	27	7	10	19	19	633
70	285	254	17	24	16	16	23	635

Contd....

Polling Station Level Election Results

Winner, Runner-up and 3rd Party Position & Winning Margin According to Polling Stations in Latehar Assembly in Assembly Election (AE) under Chatra Parliamentary Constituency in Jharkhand (2019)

Polling Station Number	Winner Party	Winner Votes (%)	Runner-up Party	Runner-up Votes (%)	Winning Margin Votes (%)	Third Party	Third Party Votes (%)	Other Votes (%)
71	BJP	251 (49.7)	JMM	158 (31.29)	93 (18.41)	JVM	53 (10.5)	43 (8.51)
72	JMM	310 (50)	BJP	245 (39.52)	65 (10.48)	JVM	21 (3.39)	44 (7.1)
73	JMM	281 (49.04)	BJP	228 (39.79)	53 (9.25)	JVM	14 (2.44)	50 (8.73)
74	BJP	371 (59.65)	JMM	196 (31.51)	175 (28.14)	IND (SKP)	13 (2.09)	42 (6.75)
75	JMM	306 (49.76)	BJP	217 (35.28)	89 (14.48)	BSP	19 (3.09)	73 (11.87)
76	JMM	330 (59.35)	BJP	137 (24.64)	193 (34.71)	JVM	15 (2.7)	74 (13.31)
77	JMM	123 (44.89)	BJP	115 (41.97)	8 (2.92)	IND (SKP)	7 (2.55)	29 (10.58)
78	BJP	266 (48.36)	JMM	200 (36.36)	66 (12)	JVM	23 (4.18)	61 (11.09)
79	JMM	368 (72.16)	BJP	64 (12.55)	304 (59.61)	JVM	17 (3.33)	61 (11.96)
80	JMM	237 (45.58)	BJP	212 (40.77)	25 (4.81)	JVM	14 (2.69)	57 (10.96)
81	JMM	416 (59.43)	BJP	171 (24.43)	245 (35)	IND (SK)	24 (3.43)	89 (12.71)
82	BJP	252 (70.59)	JMM	66 (18.49)	186 (52.1)	IND (SKP)	13 (3.64)	26 (7.28)
83	BJP	191 (57.36)	JMM	95 (28.53)	96 (28.83)	JVM	19 (5.71)	28 (8.41)
84	JMM	302 (55.82)	BJP	127 (23.48)	175 (32.34)	IND (SK)	35 (6.47)	77 (14.23)
85	JMM	194 (49.49)	BJP	127 (32.4)	67 (17.09)	JVM	12 (3.06)	59 (15.05)
86	JMM	307 (57.49)	BJP	167 (31.27)	140 (26.22)	JVM	25 (4.68)	35 (6.55)
87	BJP	316 (52.23)	JMM	205 (33.88)	111 (18.35)	JVM	22 (3.64)	62 (10.25)
88	JMM	252 (57.01)	JVM	59 (13.35)	193 (43.66)	BJP	58 (13.12)	73 (16.52)
89	JMM	276 (60.93)	BJP	151 (33.33)	125 (27.6)	JVM	10 (2.21)	16 (3.53)
90	BJP	152 (30.52)	JMM	143 (28.71)	9 (1.81)	JVM	135 (27.11)	68 (13.65)
91	JMM	358 (68.32)	BJP	121 (23.09)	237 (45.23)	IND (SK)	13 (2.48)	32 (6.11)
92	JMM	52 (47.71)	BJP	39 (35.78)	13 (11.93)	JVM	17 (15.6)	1 (0.92)
93	BJP	314 (57.72)	JMM	165 (30.33)	149 (27.39)	IND (SKP)	11 (2.02)	54 (9.93)
94	JMM	185 (54.09)	BJP	122 (35.67)	63 (18.42)	IND (SKP)	6 (1.75)	29 (8.48)
95	JMM	253 (45.5)	BJP	203 (36.51)	50 (8.99)	JVM	21 (3.78)	79 (14.21)
96	JMM	168 (43.41)	BJP	162 (41.86)	6 (1.55)	IND (SK)	12 (3.1)	45 (11.63)
97	JMM	398 (57.76)	BJP	198 (28.74)	200 (29.02)	JVM	18 (2.61)	75 (10.89)
98	BJP	206 (42.21)	JMM	178 (36.48)	28 (5.73)	JVM	58 (11.89)	46 (9.43)
99	JMM	188 (36.72)	IND (AKT)	133 (25.98)	55 (10.74)	BJP	128 (25)	63 (12.3)
100	JMM	201 (49.88)	BJP	119 (29.53)	82 (20.35)	IND (AKT)	28 (6.95)	55 (13.65)
101	JMM	198 (55.77)	BJP	117 (32.96)	81 (22.81)	BSP	8 (2.25)	32 (9.01)
102	JMM	184 (53.96)	BJP	125 (36.66)	59 (17.3)	JVM	11 (3.23)	21 (6.16)
103	JMM	240 (55.17)	BJP	132 (30.34)	108 (24.83)	IND (AKT)	11 (2.53)	52 (11.95)
104	JMM	410 (73.35)	BJP	81 (14.49)	329 (58.86)	BSP	17 (3.04)	51 (9.12)
105	JMM	246 (74.55)	BJP	60 (18.18)	186 (56.37)	IND (SK)	6 (1.82)	18 (5.45)

Contd....

Socio-Economic Amenities - Rural

Access to Education Facilities

Particulars	Number of Villages (% of Population)				
	Available	Not Available	If Not Available (Distance of Nearest Facility)		
			A	B	C
Govt. Primary School	336 (98)	28 (2)	18 (1)	8 (1)	1 (0)
Private Primary School	28 (8)	336 (92)	1 (0)	0 (0)	0 (0)
Govt. Middle School	175 (70)	189 (30)	144 (24)	34 (4)	8 (1)
Private Middle School	15 (4)	349 (96)	1 (0)	0 (0)	0 (0)
Govt. Secondary School	10 (7)	354 (93)	64 (16)	113 (33)	176 (44)
Private Secondary School	1 (0)	363 (100)	0 (0)	0 (0)	0 (0)
Govt. Senior Secondary School	6 (5)	358 (95)	13 (3)	83 (21)	262 (71)
Private Senior Secondary School	0 (0)	364 (100)	0 (0)	0 (0)	0 (0)
Govt. Arts and Science Degree College	0 (0)	364 (100)	2 (1)	18 (4)	344 (96)
Private Arts and Science Degree College	0 (0)	364 (100)	0 (0)	0 (0)	0 (0)
Govt. Engineering College	0 (0)	364 (100)	0 (0)	0 (0)	0 (0)
Private Engineering College	0 (0)	364 (100)	0 (0)	0 (0)	364 (100)
Govt. Medicine College	0 (0)	364 (100)	0 (0)	0 (0)	364 (100)
Private Medicine College	0 (0)	364 (100)	0 (0)	0 (0)	0 (0)
Govt. Management Institute	0 (0)	364 (100)	0 (0)	0 (0)	364 (100)
Private Management Institute	0 (0)	364 (100)	0 (0)	0 (0)	0 (0)
Govt. Polytechnic	0 (0)	364 (100)	5 (1)	45 (10)	314 (88)
Private Polytechnic	0 (0)	364 (100)	0 (0)	0 (0)	0 (0)
Govt. Vocational Training School/ITI	0 (0)	364 (100)	3 (1)	31 (7)	330 (92)
Private Vocational Training School/ITI	0 (0)	364 (100)	0 (0)	0 (0)	0 (0)
Govt. Non Formal Training Centre	0 (0)	364 (100)	0 (0)	0 (0)	0 (0)
Private Non Formal Training Centre	0 (0)	364 (100)	1 (0)	19 (6)	344 (94)
Govt. School For Disabled	0 (0)	364 (100)	0 (0)	0 (0)	364 (100)
Private School For Disabled	0 (0)	364 (100)	0 (0)	0 (0)	0 (0)
Government Others	0 (0)	364 (100)	0 (0)	0 (0)	364 (100)
Private Others	0 (0)	364 (100)	0 (0)	0 (0)	0 (0)

Note : Distance A : Less than 5 km; B : Between 5-10 km; C : 10+ km.; Source : Data Analysis is based on 2011 Census.

DISCLAIMER

The Terms of Use and Disclaimer of Datanet India Private Limited (hereinafter referred to as "Datanet") for use of this analysis report of **Latehar Assembly Constituency (Latehar Vidhan Sabha)** :-

1. **Assembly Factbook™** is a Registered Trade Mark owned by Datanet.
2. All the maps are sketched and graphical representation only and have not been drawn to the scale and also not to represent the actual geographical area or boundary of the unit.
3. The data for the aforesaid analysis is based on authentic sources and has been culled from the various publications of Census, CSO and NSSO for district and block level data, various central and state government departments, Central & State Elections Commissions and the concerned Returning Officers' releases, Electoral Rolls, Election results and allied publications, internal assessment, surveys, estimates and analysis. Therefore, certain adjustment of data at micro level may have been done to arrive closer to the macro data.
4. Data have been provided on an "As Is" and "As AVAILABLE" basis
5. The colours shown in the maps or diagram and charts of a particular party, alliance or AC are indicative and do not represent them.
6. This publication which includes maps, sheets, graphs and data would be the property under copyright of Datanet only. The user may use these for its internal study, analysis and research purposes. It's public display, re-selling or any commercial uses by the user are not allowed.
7. Datanet has taken due care and caution in compilation and processing of data and allied information, but does not guarantee the accuracy, adequacy or completeness of any information/analysis and will be not responsible for any errors or omissions or for the results obtained from the use of such information/analysis.
8. All the contents for the publication have been culled from various authentic sources and Datanet reasonably believes such sources to be reliable, but does not make any representations, express or implied as to the accuracy or fitness of use of such information. The information or contents of the information/analysis do not constitute advice and should not be relied upon in making (or refraining from making) any decision. Any reliance placed upon the information provided by Datanet is the sole responsibility and strictly at the user's risk.
9. In no event will Datanet be liable for any damages (including, without limitation, damages for loss of business projects, or loss of profits) arising in contract, tort or otherwise from the use of or inability to use any of its contents, or from any action taken (or refrained from being taken) as a result of using the analysis or any of its contents. Datanet its directors, owners, editors, officials, employees, distributor and agents or any associate will not be liable for any errors in the information contained or any consequences arising from the use of the contents of the provided information/analysis.
10. If any provision of these terms and conditions is held invalid or illegal or unenforceable for any reason by any court of competent jurisdiction, such provision shall be severed and the remainder of provisions of the terms and conditions shall continue in full force and effect as if the Term of Use had been executed with the invalid, illegal or unenforceable provision eliminated.
11. If there are any discrepancies in the information provided, please bring it to attention of Datanet for suitable rectification measures.

**Buy Online This Complete Book At
Datanet India eBooks Store**

www.indiastatpublications.com

or go directly at

[http://www.indiastatpublications.com/
Assembly_factbook/Jharkhand/Chatra/ Latehar](http://www.indiastatpublications.com/Assembly_factbook/Jharkhand/Chatra/Latehar)

 **india**stat**elections**

ISBN : 978-93-5301-996-9

