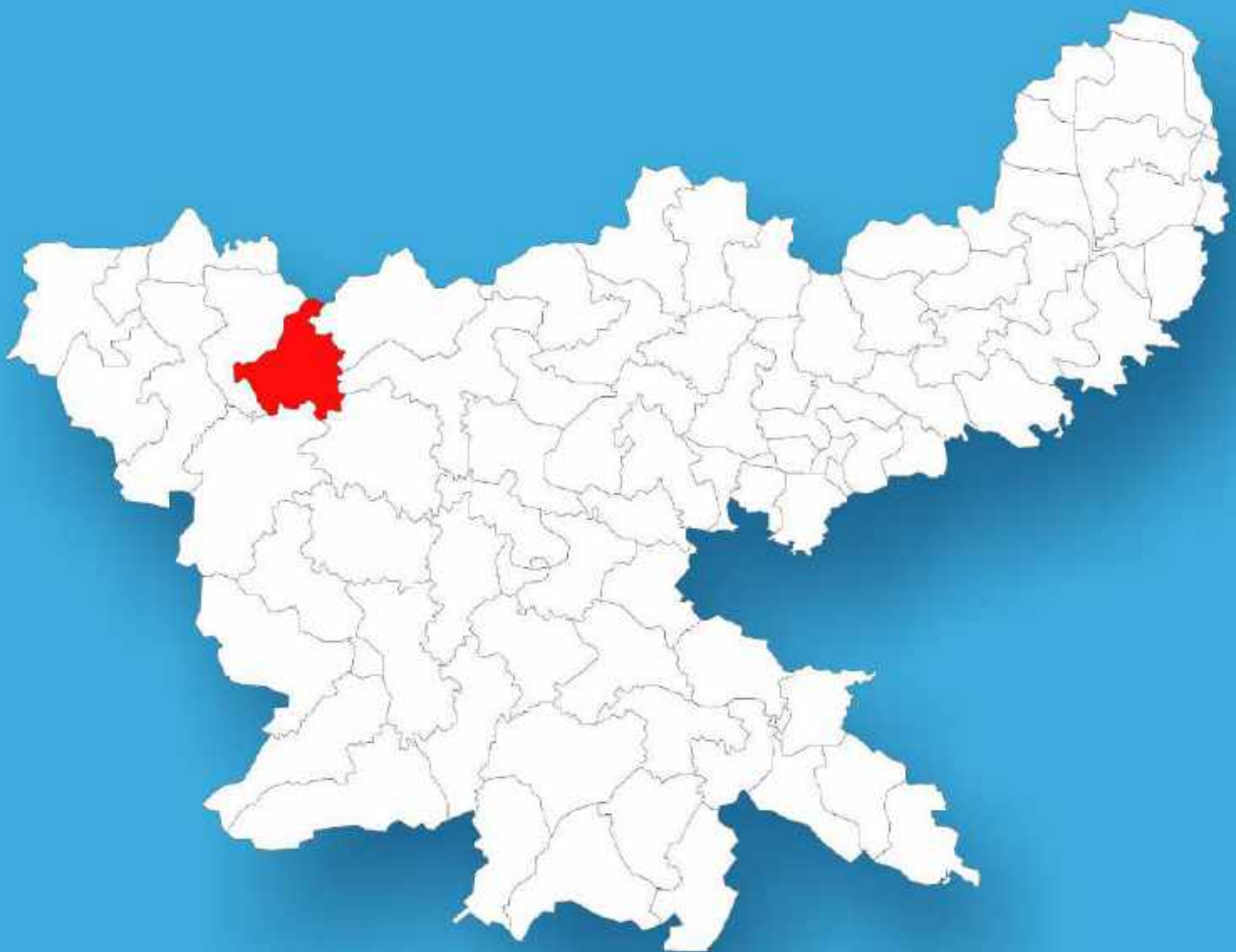




Jharkhand

# Assembly Factbook™

Panki Assembly Constituency



Key Electoral Data of Panki  
Assembly Constituency (Vidhan Sabha)

Jharkhand

# **Assembly Factbook™**

Panki Assembly Constituency



Panki Vidhan Sabha

## **Editor & Director**

Dr. R.K. Thukral

## **Research Editor**

Dr. Shafeeq Rahman

## **Compiled, Researched and Published by Datanet India Pvt. Ltd.**

D-100, 1st Floor,

Okhla Industrial Area, Phase-I,  
New Delhi- 110020.

Ph.: 91-11- 43580781-84

Email : support@indiastatpublications.com

Website : www.indiastatelections.com

## **Online Book Store :**

www.indiastatpublications.com

**Report No. :** AFB/JH-75-0125

**ISBN :** 978-93-5313-010-7

**First Edition :** January, 2018

**Eighth Updated Edition :** January, 2025

**Price :** Rs. 11500/-

US\$ 310

**© Datanet India Pvt. Ltd.**

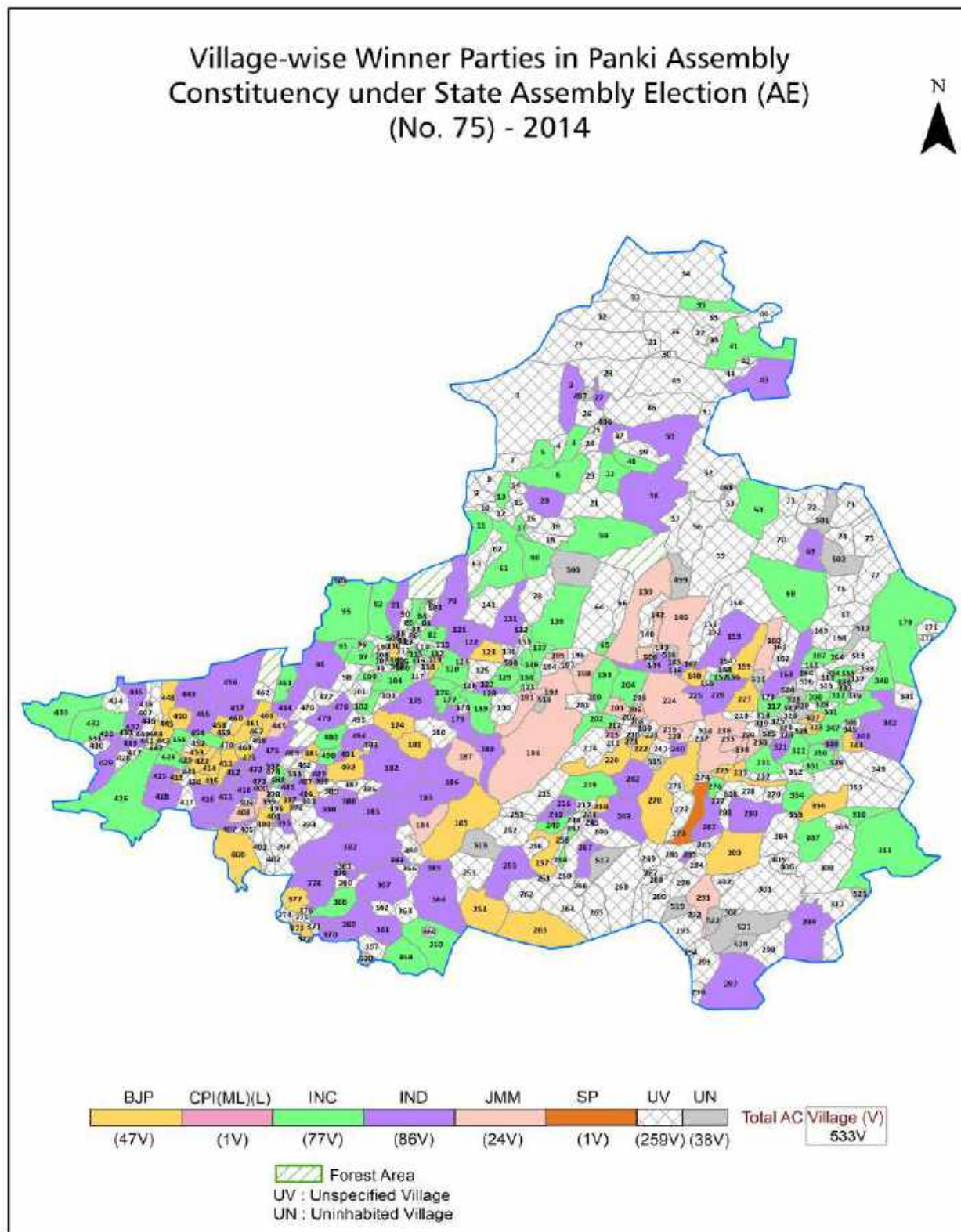
All rights reserved. No part of this book may be reproduced, stored in a retrieval system or transmitted in any form or by any means, mechanical photocopying, photographing, scanning, recording or otherwise without the prior written permission of the publisher. Please refer to Disclaimer at page no. 263 for the use of this publication.

Printed in India

No.	Particulars	Page No.
	<b>Introduction</b>	
1	Assembly Constituency - (Vidhan sabha) at a Glance   Features of Assembly as per Delimitation Commission of India (2008)	1-2
	<b>Location and Political Maps</b>	
2	Location Map   Boundaries of Assembly Constituency - (Vidhan sabha in District   Boundaries of Assembly Constituency under Parliamentary Constituency - (Lok sabha)   Village-wise Winner Parties- 2024-PE, 2024-AE, 2019-PE, 2019-AE, 2014-PE, 2014-AE, 2009-PE and 2009-AE	3-11
	<b>Administrative Setup (2011)</b>	
3	District   Sub-district   Towns   Villages   Inhabited Villages   Uninhabited Villages   Village Panchayat   Intermediate Panchayat	12-36
	<b>Demographics (2011)</b>	
4	Population   Households   Rural/Urban Population   Villages by Population Size   Sex Ratio (Total & 0-6 Years)   Religious Population   Social Population   Literacy Rate	37-38
	<b>Electoral Features</b>	
5	Important Dates of Last Elections Held   Electors by Gender   Service Electors   Voters   Voters Turnout   Polling Stations & Average Number of Electors per Polling Station   Electors by Age Group   Present Elected Representatives	39-44
	<b>Historical Summary Election Results</b>	
6	Vote Share of Major Parties   Winning Margin (Number & Percentage)   Polarity of Parties   Summary Result of Assembly Segment of Parliamentary Elections 2024, 2019, 2014, 2009 and 2004   Summary Result of Assembly Elections 2024, 2019, 2014, 2009 and 2005	45-57
	<b>Polling Station Level Election Results</b>	
7	Name and Number of Polling Station 2024-PE, 2024-AE, 2019-PE, 2019-AE, 2014-PE, 2014-AE, 2009-PE and 2009-AE   Polling Station-wise Electors, Voters & Voters Turnout 2024-PE, 2024-AE, 2019-PE, 2019-AE, 2014-PE, 2014-AE, 2009-PE and 2009-AE   Polling Station wise Elections Results 2024-PE, 2024-AE, 2019-PE, 2019-AE, 2014-PE, 2014-AE, 2009-PE and 2009-AE	58-241
	<b>Share of Assembly Constituency</b>	
8	Share of Assembly Constituency - (Vidhan sabha) in State, District and Parliamentary Constituency - (Lok sabha)	242
	<b>Socio-Economic Amenities (2011)</b>	
9	Access to Administrative Units   Agricultural, Manufacturing and Industrial Commodities   Demographic Indicators   Education   Health & Manpower   Drinking Water Supply   Sanitation   Entertainment and Recreations Infrastructure   Power   Food Allocation Distribution and Marketing of Agriculture Commodities Infrastructure   Transport and Road Infrastructure   Communication   Banking and Financial Services   Land Use   Irrigation Source	244-257
10	<b>Abbreviation &amp; Sources</b>	259-261
11	<b>Disclaimer</b>	263



## Location & Political Map



## Administrative Setup

### List of Village Panchayat & Intermediate Panchayat (Block) Name - 2011

Village Name	Village Panchayat Name	Intermediate Panchayat Name
Abduldih	-	Manatu
Abun	Taal	Panki
Adauriya	Chak	Manatu
Ahigurha	-	Panki
Akhauri Dumi	Dinadag	Nilambar-Pitambarpur (Lesliganj)
Akhauripatra	Nauadih	Nilambar-Pitambarpur (Lesliganj)
Akhourididri	Sangbar	Nilambar-Pitambarpur (Lesliganj)
Alampur	Haratua 0069	Nilambar-Pitambarpur (Lesliganj)
Alaula	Pipra Khurd	Nilambar-Pitambarpur (Lesliganj)
Ambabar	Ambabara	Panki
Ambalori	Kelchap	Panki
Amwa	Haratua	Nilambar-Pitambarpur (Lesliganj)
Amwa Khurd	Jamudih	Nilambar-Pitambarpur (Lesliganj)
Angara	Ratanpur	Panki
Aparmanri	Ambabar	Panki
Apti	Dumri	Manatu
Ara	Pagar Khurd	Panki
Arakanda	Tahrasi	Tarhasi
Arka	Srka	Tarhasi
Asalpahari	Pipra Khurd	Nilambar-Pitambarpur (Lesliganj)
Asarhia	Sakaldipa	Panki
Aseahar	-	Panki
Auka	Tal	Panki
Babhandih	Pipra Khurd	Nilambar-Pitambarpur (Lesliganj)
Babu Dumi	-	Nilambar-Pitambarpur (Lesliganj)
Bagahi	Arka	Tarhasi
Bagla	Udaipur	Tarhasi
Bahera	Pagar Khurd	Panki
Baherwatanr	Nawadiha	Panki

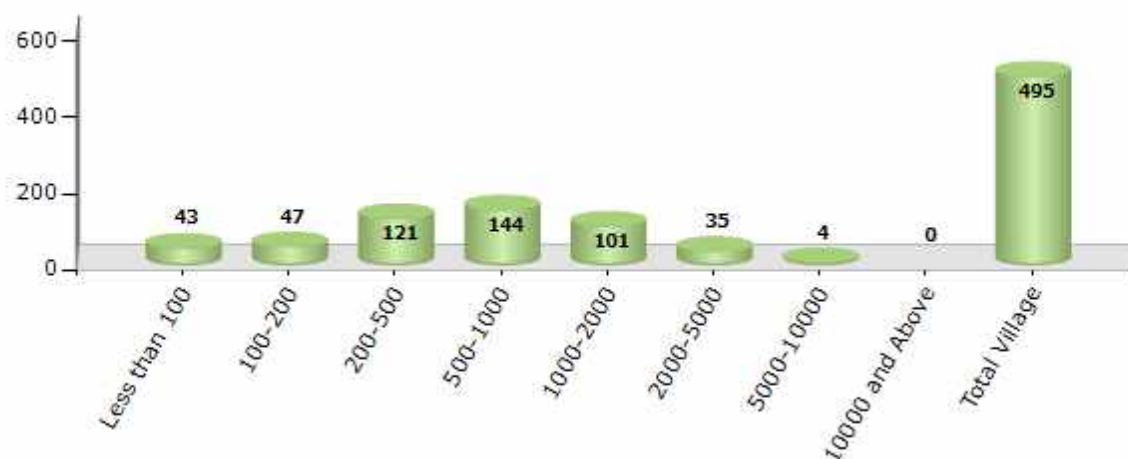
Contd....

## Demographics

### Number of Villages by Population Size - 2011

Less than 100	100-200	200-500	500-1000	1000-2000	2000-5000	5000-10000	10000 and Above	Total Village
43	47	121	144	101	35	4	0	495

Number of Villages by Population Size - 2011

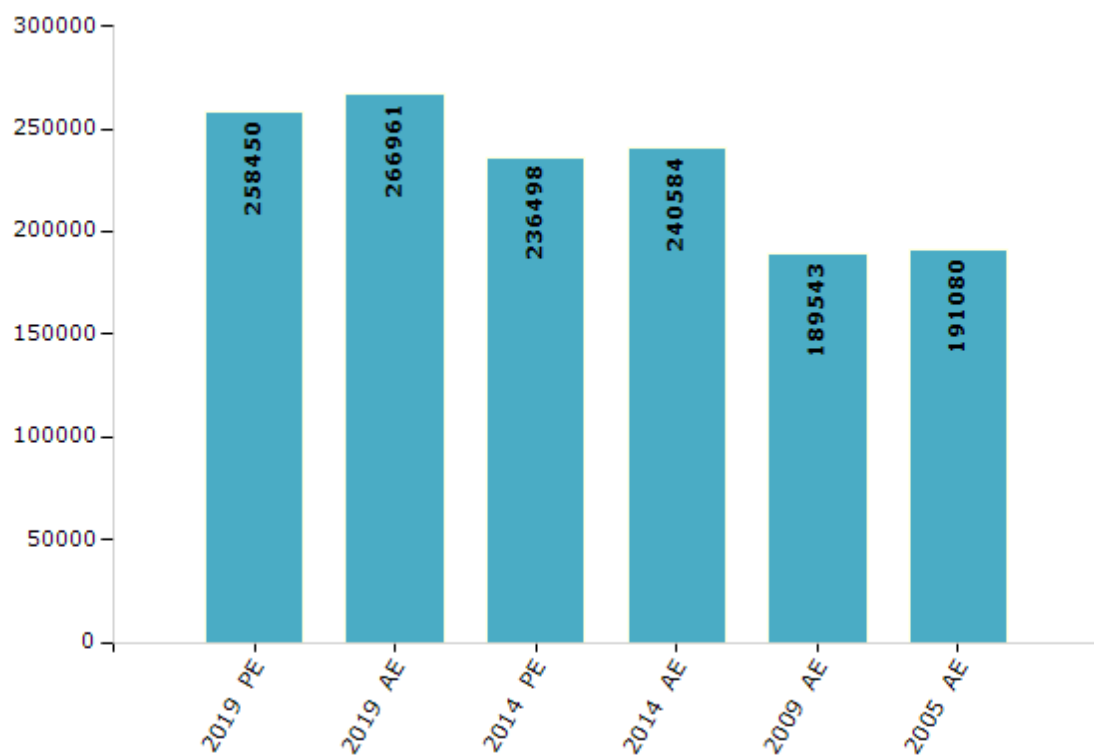


## Electoral Features

### Electors by Male & Female

Year	Male	Female	Others	Total	Year	Male	Female	Others	Total
2019 PE	138824	119626	0	258450	2009 PE	-	-	-	-
2019 AE	141532	125429	0	266961	2009 AE	100805	88738	-	189543
2014 PE	127506	108992	0	236498	2005 AE	100968	90112	-	191080
2014 AE	-	-	-	240584	2004 PE	-	-	-	-

Number of Electors



**Note :** AE : Assembly Election, PE : Assembly Segment of Parliamentary Election



## Historical Summary Election Results

### Summary Result of Assembly Election - 2014

Candidate Name	Party	Votes	Votes %
Bidesh Singh	INC	41175	26.23
Kushwaha Shashi Bhushan Mehta	IND	39180	24.96
Amit Kumar Tiwari	BJP	29058	18.51
Lal Suraj	JMM	22882	14.58
Paras Thakur	IND	3595	2.29
Jayram Oraon	IND	3110	1.98
Manajrul Haque	CPI	2358	1.5
Kavita Singh	CPI(ML)(L)	1810	1.15
Madhu Sudan Tripathy	JVM	1800	1.15
Rais Ahmad	SP	1617	1.03
Shashi Kant Singh	SSD	1514	0.96
Md. Safir Miya	JBSP	1501	0.96
Vishwanath Ram	BSP	1341	0.85
Lal Prakash	IND	1131	0.72
Alok Kumar Pandey	JKP	1068	0.68
Santosh Kumar Jaiswal	IND	1063	0.68
Jagdish Singh	PMS	845	0.54
Awdhesh Oraon	JKKP	639	0.41
Suresh Prasad	IND	499	0.32
	NOTA	776	0.49

## Polling Station Level Election Results

### Number and Name of Polling Stations (PS) (2019 AE)

Number of Polling Stations	Name of Polling Stations	Number of Polling Stations	Name of Polling Stations
1	Govt. U. M. S. Dhirsiri	22	U.M.S. Pakariyadih
2	Aanganbadi Center Aadivasi Tola Chunka	23	U.M.S. Bahndar Tola, Bhitdiha
3	Govt. U.M.S Chunka (At Nawa)	24	Samudayik Vikas Bhavan Tetardih
4	Govt. U. M. S. Karmahi (At Mansuriya)	25	Govt. U.M.S. Bhaisasua
5	Govt. U. M. S. Karmahi (At Mansuriya)	26	Kisan Bhavan Padma
6	Govt. U.M.S. Karmahi (At Mansuriya)	27	Panchayat Bhavan Devdih
7	Govt. Middle School Chak, East Part	28	U.M.S. Bansikhurd Bansha
8	Govt. U.H.S. Chak, Middle Part	29	New P.S. Silidilya Khurd
9	Govt. U.H.S. Chak West Part	30	Upgrad.Middle School Gavahi
10	New P. S. Jaleya	31	Govt. U.M.S. Bansikhurd
11	Govt. Girl Middle School Manatu	32	Govt. U.M.S. Dumari
12	Govt. Upgraded Middle School Manjhauli	33	Panchayat Bhavan Daldaliya
13	Upgraded Middle School Tetariyatand	34	New Primary School Mitar (At Sohe)
14	Govt. M.S. Balak, Manatu	35	U.M.S. Aпти
15	Govt. U.M.S. Jashpur	36	Govt. U.M.S. Goindi, West Part
16	Govt. U.M.S. Rahya	37	Govt. U.M.S. Goindi, (East Part)
17	Govt. Upgraded Middle School Navdiha	38	Govt. U.M.S. Taal
18	Govt. U.M.S. Karaila	39	New P.S. Jaidu
19	Govt. U.M.S. Tilo	40	Govt. U.M.S. Udaypura West Part
20	Upgraded Middle School Semri	41	Govt. U.M.S. Udaypura. East Part
21	Middle School Padma (At Budhandih)	42	Govt. U.M.S. Sinjo

Contd....

## Polling Station Level Election Results

### Polling Station-wise Votes Secured by Overall Top Five Parties in Panki Assembly in Assembly Election (AE) under Chatra Parliamentary Constituency in Jharkhand (2019)

Number of Polling Station	Winner - Kushwaha Shashi Bhushan Mehta (BJP)	Runner-up - Devendra Kumar Singh (INC)	3rd - Mumtaz Ahmad Khan (IND)	4th - Sumit Kumar Yadav (IND)	5th - Rajan Kumar (IND)	NOTA	Other	Total Votes Secured
36	277	107	21	67	40	16	88	616
37	351	222	19	35	40	30	85	782
38	436	245	6	15	26	2	55	785
39	254	163	0	20	30	5	36	508
40	409	30	10	17	8	6	13	493
41	241	144	26	8	4	7	20	450
42	435	133	6	13	5	4	30	626
43	429	43	2	24	6	3	15	522
44	260	211	2	15	12	6	34	540
45	278	89	2	12	4	5	18	408
46	405	59	0	12	2	2	16	496
47	537	126	1	18	11	5	25	723
48	226	47	9	11	2	7	13	315
49	382	107	6	11	11	1	31	549
50	77	246	1	2	5	0	14	345
51	317	261	1	15	7	4	17	622
52	360	189	18	13	3	1	18	602
53	355	150	10	7	6	1	31	560
54	629	112	6	14	4	2	45	812
55	416	259	2	20	15	5	22	739
56	222	326	42	5	15	1	28	639
57	515	218	7	13	15	3	45	816
58	362	193	5	9	4	0	48	621
59	179	570	49	3	16	7	37	861
60	49	257	143	0	11	7	26	493
61	19	129	374	1	9	5	31	568
62	143	281	139	8	32	4	30	637
63	114	132	41	5	5	1	10	308
64	147	544	39	6	23	4	30	793
65	115	185	4	7	14	1	10	336
66	340	280	5	7	7	1	34	674
67	126	440	43	3	32	6	35	685
68	329	106	3	7	2	0	25	472
69	560	48	6	9	6	1	13	643
70	171	189	8	5	5	1	39	418

Contd....

## Polling Station Level Election Results

**Winner, Runner-up and 3rd Party Position & Winning Margin According to Polling Stations in Panki Assembly in Assembly Election (AE) under Chatra Parliamentary Constituency in Jharkhand (2019)**

Polling Station Number	Winner Party	Winner Votes (%)	Runner-up Party	Runner-up Votes (%)	Winning Margin Votes (%)	Third Party	Third Party Votes (%)	Other Votes (%)
71	IND (MAK)	458 (80.49)	BJP	76 (13.36)	382 (67.13)	INC	27 (4.75)	8 (1.41)
72	IND (MAK)	647 (91.13)	INC	42 (5.92)	605 (85.21)	BJP	15 (2.11)	6 (0.85)
73	INC	368 (43.4)	BJP	334 (39.39)	34 (4.01)	IND (MAK)	45 (5.31)	101 (11.91)
74	INC	149 (58.43)	BJP	57 (22.35)	92 (36.08)	IND (MAK)	17 (6.67)	32 (12.55)
75	BJP	180 (32.26)	IND (MAK)	175 (31.36)	5 (0.9)	INC	155 (27.78)	48 (8.6)
76	BJP	387 (56.5)	INC	249 (36.35)	138 (20.15)	IND (SKY)	16 (2.34)	33 (4.82)
77	INC	211 (48.51)	BJP	154 (35.4)	57 (13.11)	IND (MAK)	40 (9.2)	30 (6.9)
78	INC	262 (55.04)	BJP	146 (30.67)	116 (24.37)	IND (RK)	17 (3.57)	51 (10.71)
79	INC	266 (64.56)	BJP	97 (23.54)	169 (41.02)	IND (MAK)	30 (7.28)	19 (4.61)
80	INC	270 (67)	BJP	68 (16.87)	202 (50.13)	IND (MAK)	46 (11.41)	19 (4.71)
81	INC	408 (51.91)	BJP	309 (39.31)	99 (12.6)	BSP	33 (4.2)	36 (4.58)
82	INC	488 (67.78)	BJP	123 (17.08)	365 (50.7)	IND (MAK)	67 (9.31)	42 (5.83)
83	INC	398 (71.2)	BJP	109 (19.5)	289 (51.7)	JVM	11 (1.97)	41 (7.33)
84	INC	288 (70.94)	BJP	86 (21.18)	202 (49.76)	CPI	11 (2.71)	21 (5.17)
85	INC	231 (50)	BJP	163 (35.28)	68 (14.72)	IND (SKY)	12 (2.6)	56 (12.12)
86	INC	260 (65.82)	BJP	89 (22.53)	171 (43.29)	IND (RK)	14 (3.54)	32 (8.1)
87	INC	291 (65.25)	BJP	114 (25.56)	177 (39.69)	IND (RK)	12 (2.69)	29 (6.5)
88	INC	193 (42.6)	BJP	190 (41.94)	3 (0.66)	IND (SKY)	12 (2.65)	58 (12.8)
89	INC	357 (71.4)	BJP	99 (19.8)	258 (51.6)	JVM	17 (3.4)	27 (5.4)
90	INC	231 (61.76)	BJP	116 (31.02)	115 (30.74)	IND (RK)	4 (1.07)	23 (6.15)
91	INC	261 (60.42)	BJP	139 (32.18)	122 (28.24)	IND (RK)	10 (2.31)	22 (5.09)
92	INC	355 (53.14)	BJP	206 (30.84)	149 (22.3)	IND (RK)	25 (3.74)	82 (12.28)
93	INC	172 (50.74)	BJP	107 (31.56)	65 (19.18)	IND (RK)	18 (5.31)	42 (12.39)
94	BJP	259 (60.94)	INC	133 (31.29)	126 (29.65)	CPI	7 (1.65)	26 (6.12)
95	INC	443 (57.01)	BJP	244 (31.4)	199 (25.61)	IND (MAK)	20 (2.57)	70 (9.01)
96	BJP	230 (49.46)	INC	172 (36.99)	58 (12.47)	IND (RK)	12 (2.58)	51 (10.97)
97	INC	282 (46.53)	BJP	259 (42.74)	23 (3.79)	IND (RK)	14 (2.31)	51 (8.42)
98	INC	281 (44.04)	BJP	215 (33.7)	66 (10.34)	IND (MAK)	97 (15.2)	45 (7.05)
99	BJP	655 (85.29)	INC	65 (8.46)	590 (76.83)	JVM	15 (1.95)	33 (4.3)
100	BJP	182 (47.03)	INC	170 (43.93)	12 (3.1)	CPI	11 (2.84)	24 (6.2)
101	BJP	390 (78.31)	INC	93 (18.67)	297 (59.64)	CPI	4 (0.8)	11 (2.21)
102	BJP	284 (60.17)	INC	130 (27.54)	154 (32.63)	IND (SKY)	21 (4.45)	37 (7.84)
103	BJP	236 (62.27)	INC	102 (26.91)	134 (35.36)	IND (SKY)	10 (2.64)	31 (8.18)
104	INC	153 (54.84)	BJP	93 (33.33)	60 (21.51)	IND (SKY)	8 (2.87)	25 (8.96)
105	INC	158 (45.8)	BJP	151 (43.77)	7 (2.03)	JVM	14 (4.06)	22 (6.38)

Contd....

## Socio-Economic Amenities - Rural

### Access to Education Facilities

Particulars	Number of Villages (% of Population)				
	Available	Not Available	If Not Available (Distance of Nearest Facility)		
			A	B	C
Govt. Primary School	390 (92)	105 (8)	82 (7)	21 (1)	2 (0)
Private Primary School	23 (6)	472 (94)	0 (0)	0 (0)	0 (0)
Govt. Middle School	198 (62)	297 (38)	200 (27)	86 (10)	10 (1)
Private Middle School	9 (3)	486 (97)	1 (0)	0 (0)	0 (0)
Govt. Secondary School	12 (8)	483 (92)	32 (7)	56 (11)	391 (72)
Private Secondary School	1 (1)	494 (99)	0 (0)	2 (0)	1 (0)
Govt. Senior Secondary School	46 (10)	449 (90)	58 (13)	174 (35)	217 (43)
Private Senior Secondary School	39 (4)	456 (96)	0 (0)	0 (0)	0 (0)
Govt. Arts and Science Degree College	2 (3)	493 (97)	4 (0)	7 (2)	480 (95)
Private Arts and Science Degree College	0 (0)	495 (100)	0 (0)	0 (0)	2 (0)
Govt. Engineering College	0 (0)	495 (100)	0 (0)	1 (1)	470 (93)
Private Engineering College	0 (0)	495 (100)	0 (0)	0 (0)	24 (7)
Govt. Medicine College	0 (0)	495 (100)	0 (0)	0 (0)	369 (76)
Private Medicine College	0 (0)	495 (100)	0 (0)	0 (0)	126 (24)
Govt. Management Institute	0 (0)	495 (100)	1 (0)	3 (1)	484 (96)
Private Management Institute	0 (0)	495 (100)	0 (0)	0 (0)	7 (3)
Govt. Polytechnic	0 (0)	495 (100)	0 (0)	0 (0)	322 (63)
Private Polytechnic	0 (0)	495 (100)	0 (0)	0 (0)	173 (37)
Govt. Vocational Training School/ITI	1 (0)	494 (100)	0 (0)	0 (0)	480 (97)
Private Vocational Training School/ITI	1 (0)	494 (100)	0 (0)	0 (0)	13 (2)
Govt. Non Formal Training Centre	0 (0)	495 (100)	0 (0)	37 (5)	440 (92)
Private Non Formal Training Centre	0 (0)	495 (100)	0 (0)	1 (0)	17 (3)
Govt. School For Disabled	0 (0)	495 (100)	0 (0)	0 (0)	487 (98)
Private School For Disabled	0 (0)	495 (100)	0 (0)	0 (0)	8 (2)
Government Others	0 (0)	495 (100)	0 (0)	0 (0)	0 (0)
Private Others	0 (0)	495 (100)	197 (42)	293 (58)	5 (0)

Note : Distance A : Less than 5 km; B : Between 5-10 km; C : 10+ km.; Source : Data Analysis is based on 2011 Census.

## DISCLAIMER

The Terms of Use and Disclaimer of Datanet India Private Limited (hereinafter referred to as "Datanet") for use of this analysis report of **Panki Assembly Constituency (Panki Vidhan Sabha)** :-

1. **Assembly Factbook™** is a Registered Trade Mark owned by Datanet.
2. All the maps are sketched and graphical representation only and have not been drawn to the scale and also not to represent the actual geographical area or boundary of the unit.
3. The data for the aforesaid analysis is based on authentic sources and has been culled from the various publications of Census, CSO and NSSO for district and block level data, various central and state government departments, Central & State Elections Commissions and the concerned Returning Officers' releases, Electoral Rolls, Election results and allied publications, internal assessment, surveys, estimates and analysis. Therefore, certain adjustment of data at micro level may have been done to arrive closer to the macro data.
4. Data have been provided on an "As Is" and "As AVAILABLE" basis
5. The colours shown in the maps or diagram and charts of a particular party, alliance or AC are indicative and do not represent them.
6. This publication which includes maps, sheets, graphs and data would be the property under copyright of Datanet only. The user may use these for its internal study, analysis and research purposes. It's public display, re-selling or any commercial uses by the user are not allowed.
7. Datanet has taken due care and caution in compilation and processing of data and allied information, but does not guarantee the accuracy, adequacy or completeness of any information/analysis and will be not responsible for any errors or omissions or for the results obtained from the use of such information/analysis.
8. All the contents for the publication have been culled from various authentic sources and Datanet reasonably believes such sources to be reliable, but does not make any representations, express or implied as to the accuracy or fitness of use of such information. The information or contents of the information/analysis do not constitute advice and should not be relied upon in making (or refraining from making) any decision. Any reliance placed upon the information provided by Datanet is the sole responsibility and strictly at the user's risk.
9. In no event will Datanet be liable for any damages (including, without limitation, damages for loss of business projects, or loss of profits) arising in contract, tort or otherwise from the use of or inability to use any of its contents, or from any action taken (or refrained from being taken) as a result of using the analysis or any of its contents. Datanet its directors, owners, editors, officials, employees, distributor and agents or any associate will not be liable for any errors in the information contained or any consequences arising from the use of the contents of the provided information/analysis.
10. If any provision of these terms and conditions is held invalid or illegal or unenforceable for any reason by any court of competent jurisdiction, such provision shall be severed and the remainder of provisions of the terms and conditions shall continue in full force and effect as if the Term of Use had been executed with the invalid, illegal or unenforceable provision eliminated.
11. If there are any discrepancies in the information provided, please bring it to attention of Datanet for suitable rectification measures.



**Buy Online This Complete Book At  
Datanet India eBooks Store**

**[www.indiastatpublications.com](http://www.indiastatpublications.com)**

**or go directly at**

**[http://www.indiastatpublications.com/  
Assembly\\_factbook/Jharkhand/Chatra/ Panki](http://www.indiastatpublications.com/Assembly_factbook/Jharkhand/Chatra/Panki)**

 **indiaSTAT**elections

ISBN : 978-93-5313-010-7



9 789353 130107