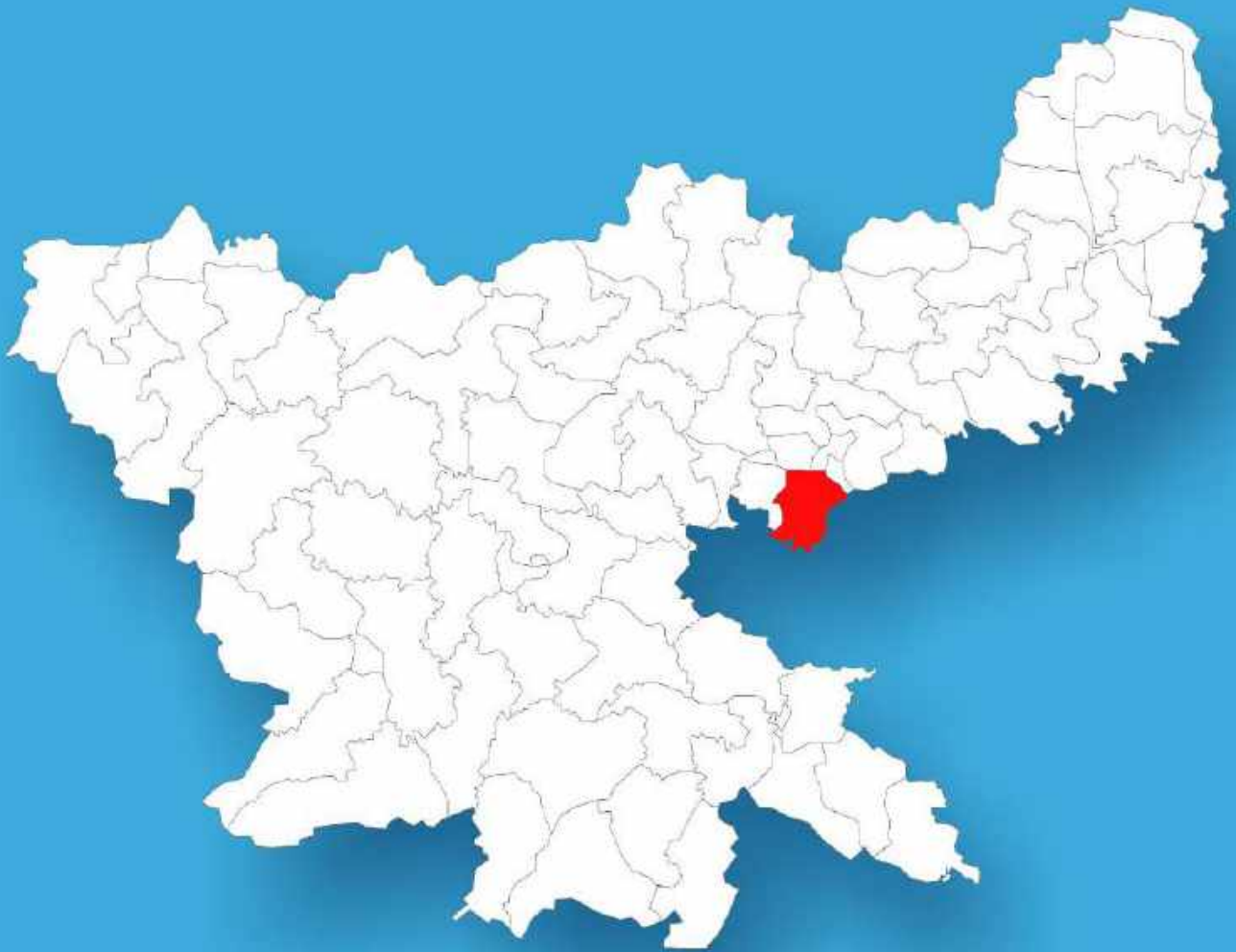




Jharkhand

Assembly Factbook™

Chandankyari Assembly Constituency



Key Electoral Data of Chandankyari
Assembly Constituency (Vidhan Sabha)

Jharkhand
Assembly FactbookTM
Chandankyari Assembly Constituency



Chandankyari Vidhan Sabha

Editor & Director

Dr. R.K. Thukral

Research Editor

Dr. Shafeeq Rahman

Compiled, Researched and Published by Datanet India Pvt. Ltd.

D-100, 1st Floor,

Okhla Industrial Area, Phase-I,
New Delhi- 110020.

Ph.: 91-11- 43580781-84

Email : support@indiastatpublications.com

Website : www.indiastatelections.com

Online Book Store :

www.indiastatpublications.com

Report No. : AFB/JH-37-0125

ISBN : 978-93-5301-961-7

First Edition : January, 2018

Eighth Updated Edition : January, 2025

Price : Rs. 11500/-

US\$ 310

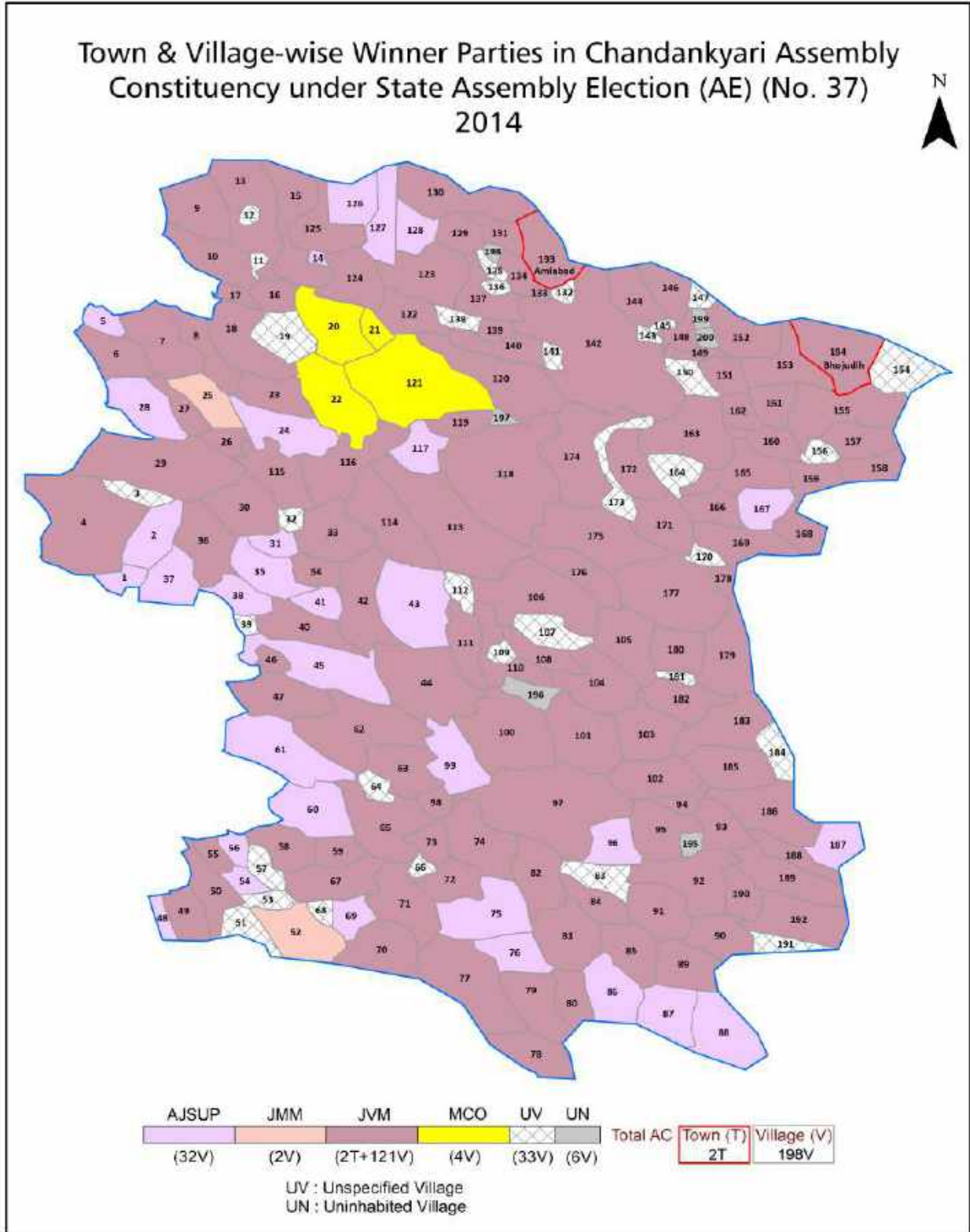
© **Datanet India Pvt. Ltd.**

All rights reserved. No part of this book may be reproduced, stored in a retrieval system or transmitted in any form or by any means, mechanical photocopying, photographing, scanning, recording or otherwise without the prior written permission of the publisher. Please refer to Disclaimer at page no. 242 for the use of this publication.

Printed in India

No.	Particulars	Page No.
	Introduction	
1	Assembly Constituency - (Vidhan sabha) at a Glance Features of Assembly as per Delimitation Commission of India (2008)	1-2
	Location and Political Maps	
2	Location Map Boundaries of Assembly Constituency - (Vidhan sabha) in District Boundaries of Assembly Constituency under Parliamentary Constituency - (Lok sabha) Town & Village-wise Winner Parties- 2024-PE, 2024-AE, 2019-PE, 2019-AE, 2014-PE, 2014-AE, 2009-PE and 2009-AE	3-11
	Administrative Setup (2011)	
3	District Sub-district Towns Villages Inhabited Villages Uninhabited Villages Village Panchayat Intermediate Panchayat	12-22
	Demographics (2011)	
4	Population Households Rural/Urban Population Towns and Villages by Population Size Sex Ratio (Total & 0-6 Years) Religious Population Social Population Literacy Rate	23-24
	Electoral Features	
5	Important Dates of Last Elections Held Electors by Gender Service Electors Voters Voters Turnout Polling Stations & Average Number of Electors per Polling Station Electors by Age Group Present Elected Representatives	25-30
	Historical Summary Election Results	
6	Vote Share of Major Parties Winning Margin (Number & Percentage) Polarity of Parties Summary Result of Assembly Segment of Parliamentary Elections 2024, 2019, 2014, 2009 and 2004 Summary Result of Assembly Elections 2024, 2019, 2014, 2009 and 2005	31-45
	Polling Station Level Election Results	
7	Name and Number of Polling Station 2024-PE, 2024-AE, 2019-PE, 2019-AE, 2014-PE, 2014-AE, 2009-PE and 2009-AE Polling Station-wise Electors, Voters & Voters Turnout 2024-PE, 2024-AE, 2019-PE, 2019-AE, 2014-PE, 2014-AE, 2009-PE and 2009-AE Polling Station wise Elections Results 2024-PE, 2024-AE, 2019-PE, 2019-AE, 2014-PE, 2014-AE, 2009-PE and 2009-AE	46-219
	Share of Assembly Constituency	
8	Share of Assembly Constituency - (Vidhan sabha) in State, District and Parliamentary Constituency - (Lok sabha)	220
	Socio-Economic Amenities (2011)	
9	Access to Administrative Units Agricultural, Manufacturing and Industrial Commodities Demographic Indicators Education Health & Manpower Drinking Water Supply Sanitation Entertainment and Recreations Infrastructure Power Food Allocation Distribution and Marketing of Agriculture Commodities Infrastructure Transport and Road Infrastructure Communication Banking and Financial Services Land Use Irrigation Source	222-236
10	Abbreviation & Sources	238-240
11	Disclaimer	242

Location & Political Map



Administrative Setup

List of Village Panchayat & Intermediate Panchayat (Block) Name - 2011

Village Name	Village Panchayat Name	Intermediate Panchayat Name
Adamdi	Allkusa	Chas
Adarkunri	Adarkunri	Chandankiyari
Agardi	Kalikapur	Chandankiyari
Alkusa	Alkusa	Chas
Aluara	Batbinor	Chandankiyari
Amadi	Paukhana	Chas
Amainagar	Amainagar	Chandankiyari
Amdiha	Palkiri	Chandankiyari
Amdiha	-	Chandankiyari
Andhartairya	Warpokhar	Chas
Arita	Arita	Chandankiyari
Asanbani	Savda	Chandankiyari
Asanshol	-	Chandankiyari
Ashudi	Kumardaga	Chas
Babudi	Babudih	Chas
Babuigor	Bogula	Chandankiyari
Bandhdi	Mudhunia	Chas
Bangaria	Barajor	Chandankiyari
Banshara	Shibbabudi	Chandankiyari
Banshgari	Bogla	Chandankiyari
Banshtora	Banshtora	Chandankiyari
Baradi	Sardaha	Chas
Barajor	Barajor	Chandankiyari
Baramesya	Boriyadh	Chandankiyari
Barda	Gamarya	Chandankiyari
Barishabad	Lalpur	Chandankiyari
Barkama	Saharjuri	Chandankiyari
Barmasia	Mirdha	Chas
Barpokharia	Barpokhar	Chas

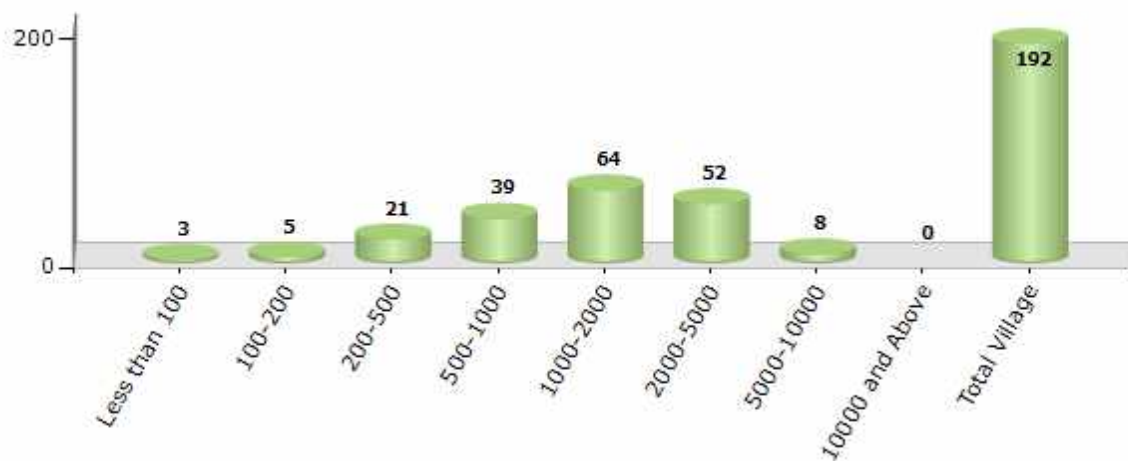
Contd....

Demographics

Number of Villages by Population Size - 2011

Less than 100	100-200	200-500	500-1000	1000-2000	2000-5000	5000-10000	10000 and Above	Total Village
3	5	21	39	64	52	8	0	192

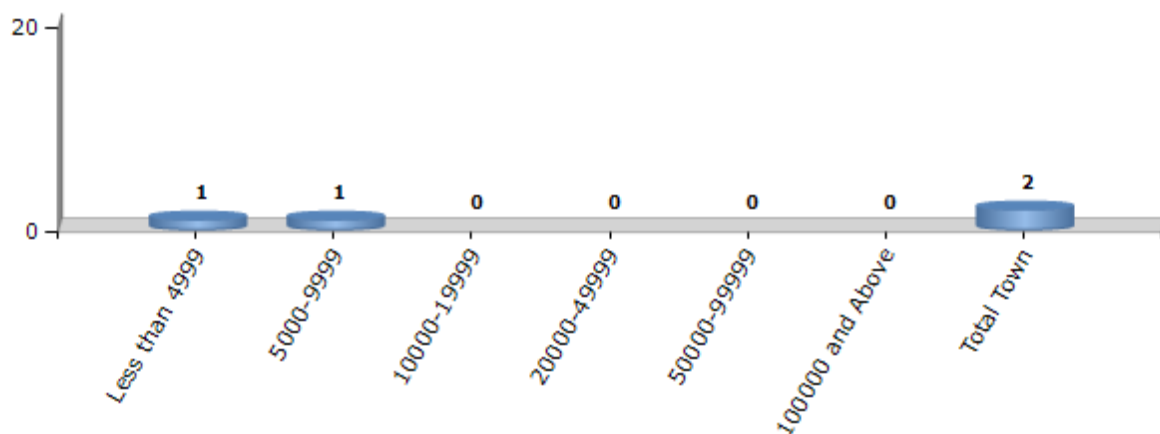
Number of Villages by Population Size - 2011



Number of Towns by Population Size - 2011

Less than 4999	5000-9999	10000-19999	20000-49999	50000-99999	100000 and Above	Total Town
1	1	0	0	0	0	2

Number of Towns by Population Size - 2011

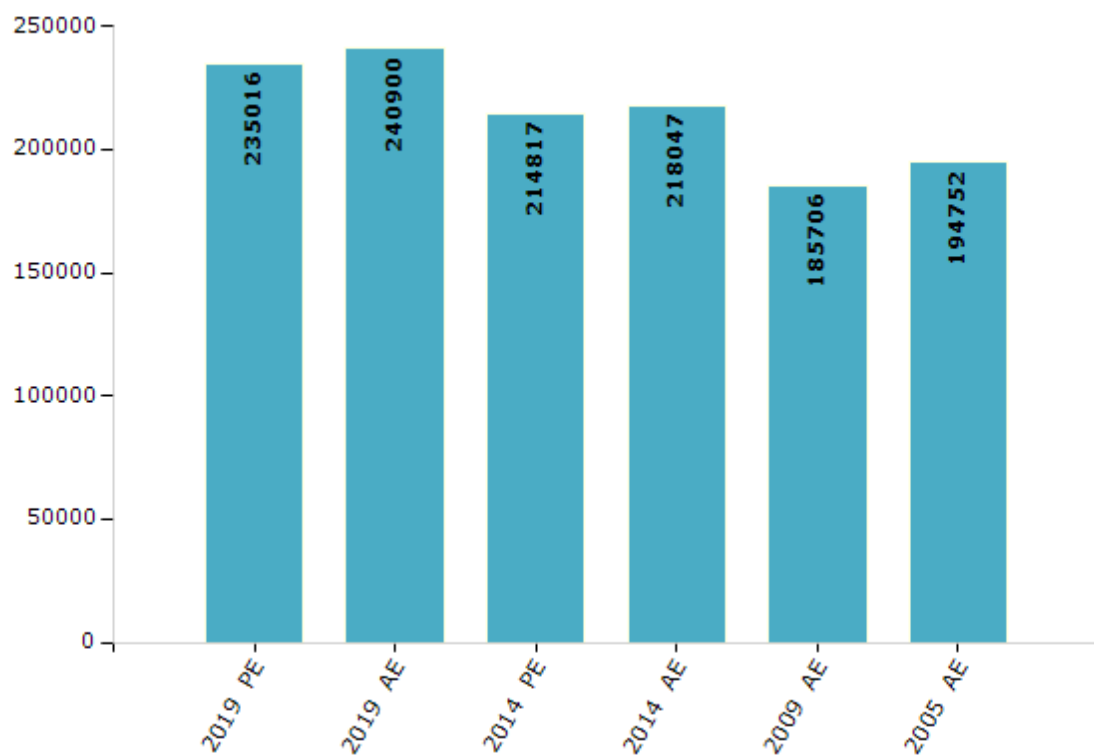


Electoral Features

Electors by Male & Female

Year	Male	Female	Others	Total	Year	Male	Female	Others	Total
2019 PE	125397	109618	1	235016	2009 PE	-	-	-	-
2019 AE	127424	113475	1	240900	2009 AE	98740	86966	-	185706
2014 PE	113920	100897	0	214817	2005 AE	102641	92111	-	194752
2014 AE	115722	102325	0	218047	2004 PE	-	-	-	-

Number of Electors



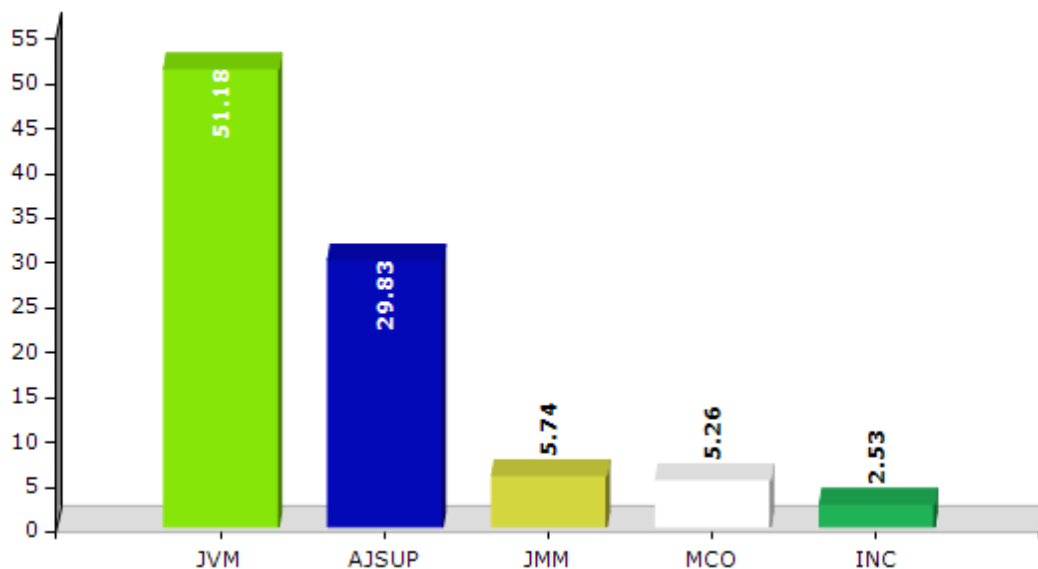
Note : AE : Assembly Election, PE : Assembly Segment of Parliamentary Election

Historical Summary Election Results

Summary Result of Assembly Election - 2014

Candidate Name	Party	Votes	Votes %
Amar Kumar Bauri	JVM	81925	51.18
Uma Kant Rajak	AJSUP	47761	29.83
Haru Rajwar	JMM	9189	5.74
Bama Pada Sahish	MCO	8416	5.26
Ashari Bauri	INC	4045	2.53
Samar Turi	SP	1262	0.79
Geeta Devi	IND	997	0.62
Mohan Das	BSP	979	0.61
Kalidasi Bauri	SUCI	853	0.53
Pradip Kumar Das	AMB	538	0.34
	NOTA	4119	2.57

Votes Percentage of Top Parties - 2014



Polling Station Level Election Results

Number and Name of Polling Stations (PS) (2019 AE)

Number of Polling Stations	Name of Polling Stations	Number of Polling Stations	Name of Polling Stations
1	UMS Dumardha Room-1	22	MS Madhuniya Room-1
2	UMS Dumardha Room-2	23	MS Madhuniya Room-2
3	UMS Belunja Room -1	24	UMS Hutupathar
4	UMS Belunja Room -2	25	PS Budhibinor Room-1
5	PS Ushardih	26	PS Budhibinor Room-2
6	PS Pathakdih	27	UMS Chandaha Room-1
7	MS Bijuliya	28	UMS Chandaha Room-2
8	PS Tughri Room-1	29	PS Bhagabandh
9	PS Tughri Room-2	30	MS Khamarbendi Room-1
10	PS Sindurpeti	31	MS Khamarbendi Room-2
11	Panchayat Bhawan Room-1	32	PS Chamsobad Room-1
12	Panchayat Bhawan Room-2	33	PS Chamsobad Room-2
13	PS Alkusha Room-1	34	PS Chamsobad Room-3
14	PS Alkusha Room-2	35	PS Harilagora
15	MS Dhandabar Room-1	36	PS Mamarkudar
16	MS Dhandabar Room-2	37	UMS Haridih
17	MS Dhandabar Room-3	38	PS Tiyyara
18	PS Kuwanrpur	39	UMS Kolbendi Room-1
19	UMS Dhobani Room-1	40	UMS Kolbendi Room-2
20	UMS Dhobani Room-2	41	PS Andharteliya Room-1
21	UMS Partand	42	PS Andharteliya Room-2

Contd....

Polling Station Level Election Results

Polling Station-wise Votes Secured by Overall Top Five Parties in Chandankyari Assembly in Assembly Election (AE) under Dhanbad Parliamentary Constituency in Jharkhand (2019)

Number of Polling Station	Winner - Amar Kumar Bauri (BJP)	Runner-up - Uma Kant Rajak (AJSUP)	3rd - Bijay Kumar Rajwar (JMM)	4th - Bholanath Bauri (IND)	5th - Ganesh Kumar Das (IND)	NOTA	Other	Total Votes Secured
36	313	188	101	6	7	13	10	638
37	183	263	162	5	6	9	28	656
38	524	169	81	11	4	10	26	825
39	205	102	454	3	15	13	17	809
40	336	122	179	9	5	22	117	790
41	180	268	33	6	1	10	15	513
42	147	249	16	6	1	7	4	430
43	188	454	40	14	2	13	7	718
44	194	423	116	19	5	9	24	790
45	158	321	75	4	3	13	24	598
46	56	528	42	23	4	3	18	674
47	240	146	29	5	3	5	4	432
48	244	161	207	8	9	14	31	674
49	129	263	182	9	7	14	25	629
50	279	156	219	6	11	20	27	718
51	65	128	302	4	17	7	22	545
52	30	127	268	0	4	6	6	441
53	274	89	100	8	4	12	11	498
54	170	102	45	3	3	14	18	355
55	53	536	95	13	4	3	5	709
56	229	415	89	14	6	11	16	780
57	280	242	51	6	3	16	20	618
58	214	89	242	9	6	17	23	600
59	146	326	229	21	8	10	18	758
60	285	326	135	19	11	29	12	817
61	242	171	109	11	8	12	12	565
62	192	128	77	8	7	16	15	443
63	25	290	318	9	15	6	11	674
64	472	107	21	6	1	14	11	632
65	178	371	15	14	6	11	11	606
66	241	419	86	20	15	9	29	819
67	81	507	42	34	16	15	33	728
68	141	285	67	11	10	9	28	551
69	75	221	88	3	5	3	11	406
70	293	160	47	13	11	21	40	585

Contd....

Polling Station Level Election Results

Winner, Runner-up and 3rd Party Position & Winning Margin According to Polling Stations in Chandankyari Assembly in Assembly Election (AE) under Dhanbad Parliamentary Constituency in Jharkhand (2019)

Polling Station Number	Winner Party	Winner Votes (%)	Runner-up Party	Runner-up Votes (%)	Winning Margin Votes (%)	Third Party	Third Party Votes (%)	Other Votes (%)
71	AJSUP	289 (47.77)	BJP	194 (32.07)	95 (15.7)	JMM	79 (13.06)	43 (7.11)
72	BJP	186 (44.08)	AJSUP	166 (39.34)	20 (4.74)	JMM	48 (11.37)	22 (5.21)
73	BJP	212 (42.15)	AJSUP	182 (36.18)	30 (5.97)	JMM	56 (11.13)	53 (10.54)
74	BJP	225 (53.57)	AJSUP	105 (25)	120 (28.57)	JMM	45 (10.71)	45 (10.71)
75	AJSUP	211 (43.06)	BJP	203 (41.43)	8 (1.63)	JMM	47 (9.59)	29 (5.92)
76	AJSUP	197 (43.97)	BJP	173 (38.62)	24 (5.35)	JMM	51 (11.38)	27 (6.03)
77	BJP	425 (61.24)	AJSUP	192 (27.67)	233 (33.57)	JMM	44 (6.34)	33 (4.76)
78	BJP	312 (43.58)	AJSUP	210 (29.33)	102 (14.25)	JMM	144 (20.11)	50 (6.98)
79	AJSUP	553 (64.23)	BJP	111 (12.89)	442 (51.34)	JMM	102 (11.85)	95 (11.03)
80	AJSUP	277 (43.01)	BJP	166 (25.78)	111 (17.23)	JMM	156 (24.22)	45 (6.99)
81	BJP	406 (60.33)	AJSUP	172 (25.56)	234 (34.77)	JMM	63 (9.36)	32 (4.75)
82	BJP	403 (51.21)	AJSUP	214 (27.19)	189 (24.02)	JMM	114 (14.49)	56 (7.12)
83	JMM	461 (60.98)	AJSUP	209 (27.65)	252 (33.33)	BJP	30 (3.97)	56 (7.41)
84	AJSUP	286 (63.56)	JMM	109 (24.22)	177 (39.34)	BJP	39 (8.67)	16 (3.56)
85	AJSUP	366 (71.07)	BJP	97 (18.83)	269 (52.24)	JMM	26 (5.05)	26 (5.05)
86	AJSUP	321 (40.58)	JMM	223 (28.19)	98 (12.39)	BJP	209 (26.42)	38 (4.8)
87	BJP	307 (41.21)	AJSUP	198 (26.58)	109 (14.63)	JMM	186 (24.97)	54 (7.25)
88	BJP	370 (63.36)	AJSUP	141 (24.14)	229 (39.22)	JMM	27 (4.62)	46 (7.88)
89	AJSUP	546 (63.19)	JMM	170 (19.68)	376 (43.51)	BJP	71 (8.22)	77 (8.91)
90	AJSUP	356 (47.79)	JMM	300 (40.27)	56 (7.52)	BJP	41 (5.5)	48 (6.44)
91	AJSUP	461 (63.15)	JMM	161 (22.05)	300 (41.1)	BJP	53 (7.26)	55 (7.53)
92	BJP	216 (65.85)	AJSUP	56 (17.07)	160 (48.78)	JMM	36 (10.98)	20 (6.1)
93	AJSUP	221 (37.84)	JMM	159 (27.23)	62 (10.61)	BJP	135 (23.12)	69 (11.82)
94	AJSUP	117 (33.82)	BJP	102 (29.48)	15 (4.34)	JMM	90 (26.01)	37 (10.69)
95	AJSUP	239 (37.94)	JMM	195 (30.95)	44 (6.99)	BJP	128 (20.32)	68 (10.79)
96	BJP	284 (39.44)	AJSUP	244 (33.89)	40 (5.55)	JMM	97 (13.47)	95 (13.19)
97	AJSUP	356 (49.65)	JMM	183 (25.52)	173 (24.13)	BJP	124 (17.29)	54 (7.53)
98	AJSUP	272 (43.04)	BJP	199 (31.49)	73 (11.55)	JMM	118 (18.67)	43 (6.8)
99	BJP	169 (32.07)	AJSUP	164 (31.12)	5 (0.95)	JMM	152 (28.84)	42 (7.97)
100	JMM	219 (52.52)	AJSUP	114 (27.34)	105 (25.18)	BJP	48 (11.51)	36 (8.63)
101	JMM	283 (50.09)	AJSUP	174 (30.8)	109 (19.29)	BJP	67 (11.86)	41 (7.26)
102	BJP	327 (37.5)	JMM	230 (26.38)	97 (11.12)	AJSUP	179 (20.53)	136 (15.6)
103	AJSUP	400 (58.39)	JVM	108 (15.77)	292 (42.62)	JMM	59 (8.61)	118 (17.23)
104	BJP	416 (57.86)	AJSUP	133 (18.5)	283 (39.36)	JMM	48 (6.68)	122 (16.97)
105	AJSUP	380 (68.47)	BJP	69 (12.43)	311 (56.04)	JMM	50 (9.01)	56 (10.09)

Contd....

Socio-Economic Amenities - Rural

Access to Education Facilities

Particulars	Number of Villages (% of Population)				
	Available	Not Available	If Not Available (Distance of Nearest Facility)		
			A	B	C
Govt. Primary School	179 (98)	13 (2)	11 (1)	2 (0)	0 (0)
Private Primary School	23 (14)	169 (86)	0 (0)	0 (0)	0 (0)
Govt. Middle School	100 (72)	92 (28)	76 (24)	8 (2)	1 (0)
Private Middle School	14 (8)	178 (92)	2 (0)	0 (0)	0 (0)
Govt. Secondary School	17 (18)	175 (82)	50 (23)	72 (35)	32 (14)
Private Secondary School	8 (3)	184 (97)	7 (3)	4 (3)	2 (1)
Govt. Senior Secondary School	6 (7)	186 (93)	26 (9)	43 (25)	113 (52)
Private Senior Secondary School	1 (2)	191 (98)	0 (0)	1 (2)	3 (4)
Govt. Arts and Science Degree College	0 (0)	192 (100)	7 (2)	9 (6)	165 (86)
Private Arts and Science Degree College	0 (0)	192 (100)	0 (0)	0 (0)	11 (6)
Govt. Engineering College	0 (0)	192 (100)	0 (0)	1 (1)	188 (98)
Private Engineering College	0 (0)	192 (100)	0 (0)	0 (0)	3 (1)
Govt. Medicine College	0 (0)	192 (100)	0 (0)	2 (0)	190 (100)
Private Medicine College	0 (0)	192 (100)	0 (0)	0 (0)	0 (0)
Govt. Management Institute	0 (0)	192 (100)	0 (0)	0 (0)	187 (98)
Private Management Institute	0 (0)	192 (100)	0 (0)	0 (0)	5 (2)
Govt. Polytechnic	0 (0)	192 (100)	0 (0)	0 (0)	192 (100)
Private Polytechnic	0 (0)	192 (100)	0 (0)	0 (0)	0 (0)
Govt. Vocational Training School/ITI	0 (0)	192 (100)	0 (0)	10 (7)	182 (93)
Private Vocational Training School/ITI	0 (0)	192 (100)	0 (0)	0 (0)	0 (0)
Govt. Non Formal Training Centre	4 (1)	188 (99)	0 (0)	7 (4)	180 (95)
Private Non Formal Training Centre	0 (0)	192 (100)	0 (0)	0 (0)	1 (0)
Govt. School For Disabled	0 (0)	192 (100)	0 (0)	0 (0)	192 (100)
Private School For Disabled	0 (0)	192 (100)	0 (0)	0 (0)	0 (0)
Government Others	0 (0)	192 (100)	0 (0)	0 (0)	0 (0)
Private Others	0 (0)	192 (100)	0 (0)	0 (0)	192 (100)

Note : Distance A : Less than 5 km; B : Between 5-10 km; C : 10+ km.; Source : Data Analysis is based on 2011 Census.

DISCLAIMER

The Terms of Use and Disclaimer of Datanet India Private Limited (hereinafter referred to as "Datanet") for use of this analysis report of **Chandankyari Assembly Constituency (Chandankyari Vidhan Sabha)** :-

1. **Assembly Factbook™** is a Registered Trade Mark owned by Datanet.
2. All the maps are sketched and graphical representation only and have not been drawn to the scale and also not to represent the actual geographical area or boundary of the unit.
3. The data for the aforesaid analysis is based on authentic sources and has been culled from the various publications of Census, CSO and NSSO for district and block level data, various central and state government departments, Central & State Elections Commissions and the concerned Returning Officers' releases, Electoral Rolls, Election results and allied publications, internal assessment, surveys, estimates and analysis. Therefore, certain adjustment of data at micro level may have been done to arrive closer to the macro data.
4. Data have been provided on an "As Is" and "As AVAILABLE" basis
5. The colours shown in the maps or diagram and charts of a particular party, alliance or AC are indicative and do not represent them.
6. This publication which includes maps, sheets, graphs and data would be the property under copyright of Datanet only. The user may use these for its internal study, analysis and research purposes. It's public display, re-selling or any commercial uses by the user are not allowed.
7. Datanet has taken due care and caution in compilation and processing of data and allied information, but does not guarantee the accuracy, adequacy or completeness of any information/analysis and will be not responsible for any errors or omissions or for the results obtained from the use of such information/analysis.
8. All the contents for the publication have been culled from various authentic sources and Datanet reasonably believes such sources to be reliable, but does not make any representations, express or implied as to the accuracy or fitness of use of such information. The information or contents of the information/analysis do not constitute advice and should not be relied upon in making (or refraining from making) any decision. Any reliance placed upon the information provided by Datanet is the sole responsibility and strictly at the user's risk.
9. In no event will Datanet be liable for any damages (including, without limitation, damages for loss of business projects, or loss of profits) arising in contract, tort or otherwise from the use of or inability to use any of its contents, or from any action taken (or refrained from being taken) as a result of using the analysis or any of its contents. Datanet its directors, owners, editors, officials, employees, distributor and agents or any associate will not be liable for any errors in the information contained or any consequences arising from the use of the contents of the provided information/analysis.
10. If any provision of these terms and conditions is held invalid or illegal or unenforceable for any reason by any court of competent jurisdiction, such provision shall be severed and the remainder of provisions of the terms and conditions shall continue in full force and effect as if the Term of Use had been executed with the invalid, illegal or unenforceable provision eliminated.
11. If there are any discrepancies in the information provided, please bring it to attention of Datanet for suitable rectification measures.

Buy Online This Complete Book At
Datanet India eBooks Store

www.indiastatpublications.com

or go directly at

[http://www.indiastatpublications.com/
Assembly_factbook/Jharkhand/Dhanbad/ Chandankyari](http://www.indiastatpublications.com/Assembly_factbook/Jharkhand/Dhanbad/Chandankyari)

 **india**stat**elections**

ISBN : 978-93-5301-961-7

