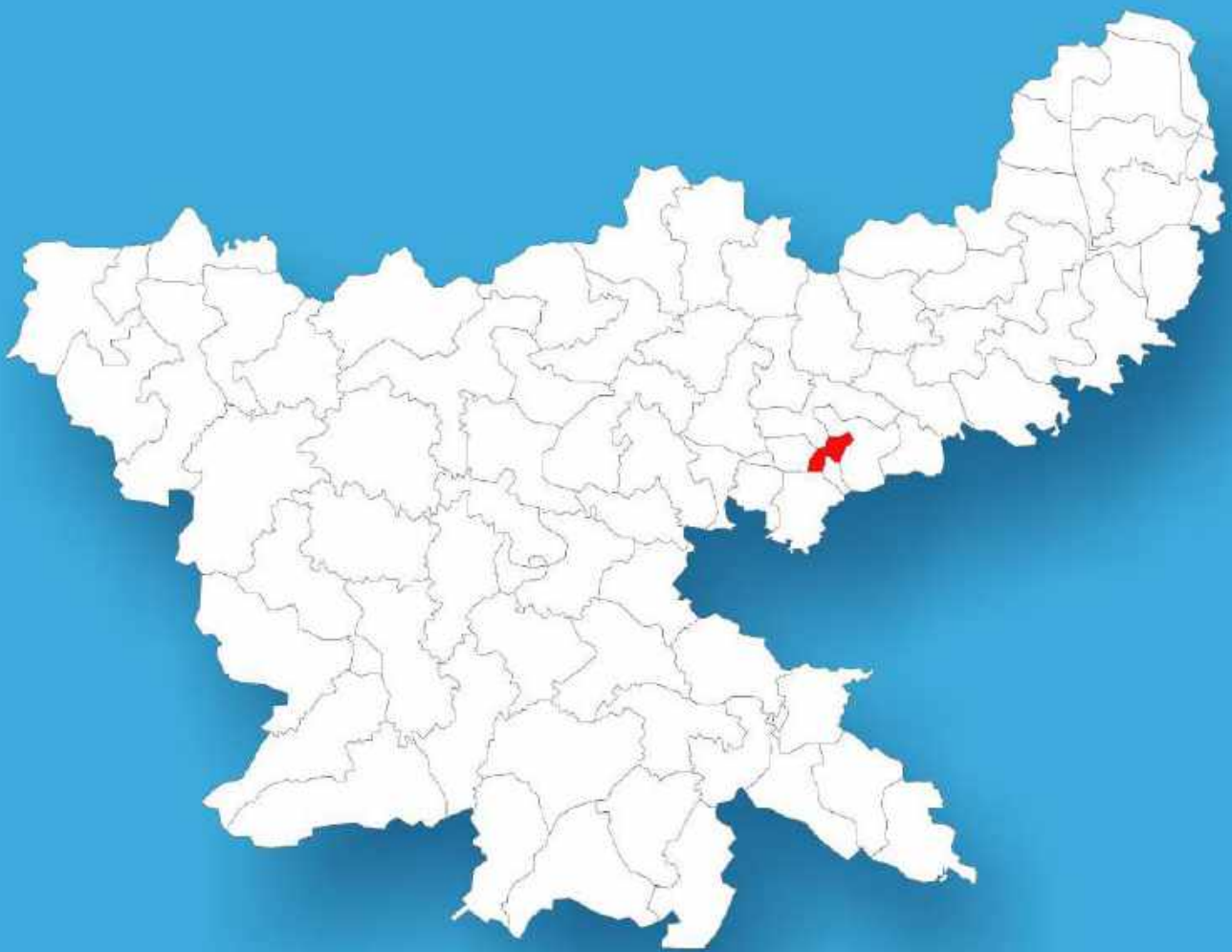




Jharkhand

Assembly Factbook™

Dhanbad Assembly Constituency



Key Electoral Data of Dhanbad
Assembly Constituency (Vidhan Sabha)

Jharkhand
Assembly FactbookTM
Dhanbad Assembly Constituency



Dhanbad Vidhan Sabha

Editor & Director

Dr. R.K. Thukral

Research Editor

Dr. Shafeeq Rahman

Compiled, Researched and Published by Datanet India Pvt. Ltd.

D-100, 1st Floor,

Okhla Industrial Area, Phase-I,
New Delhi- 110020.

Ph.: 91-11- 43580781-84

Email : support@indiastatpublications.com

Website : www.indiastatelections.com

Online Book Store :

www.indiastatpublications.com

Report No. : AFB/JH-40-0125

ISBN : 978-93-5301-966-2

First Edition : January, 2018

Eighth Updated Edition : January, 2025

Price : Rs. 11500/-

US\$ 310

© Datanet India Pvt. Ltd.

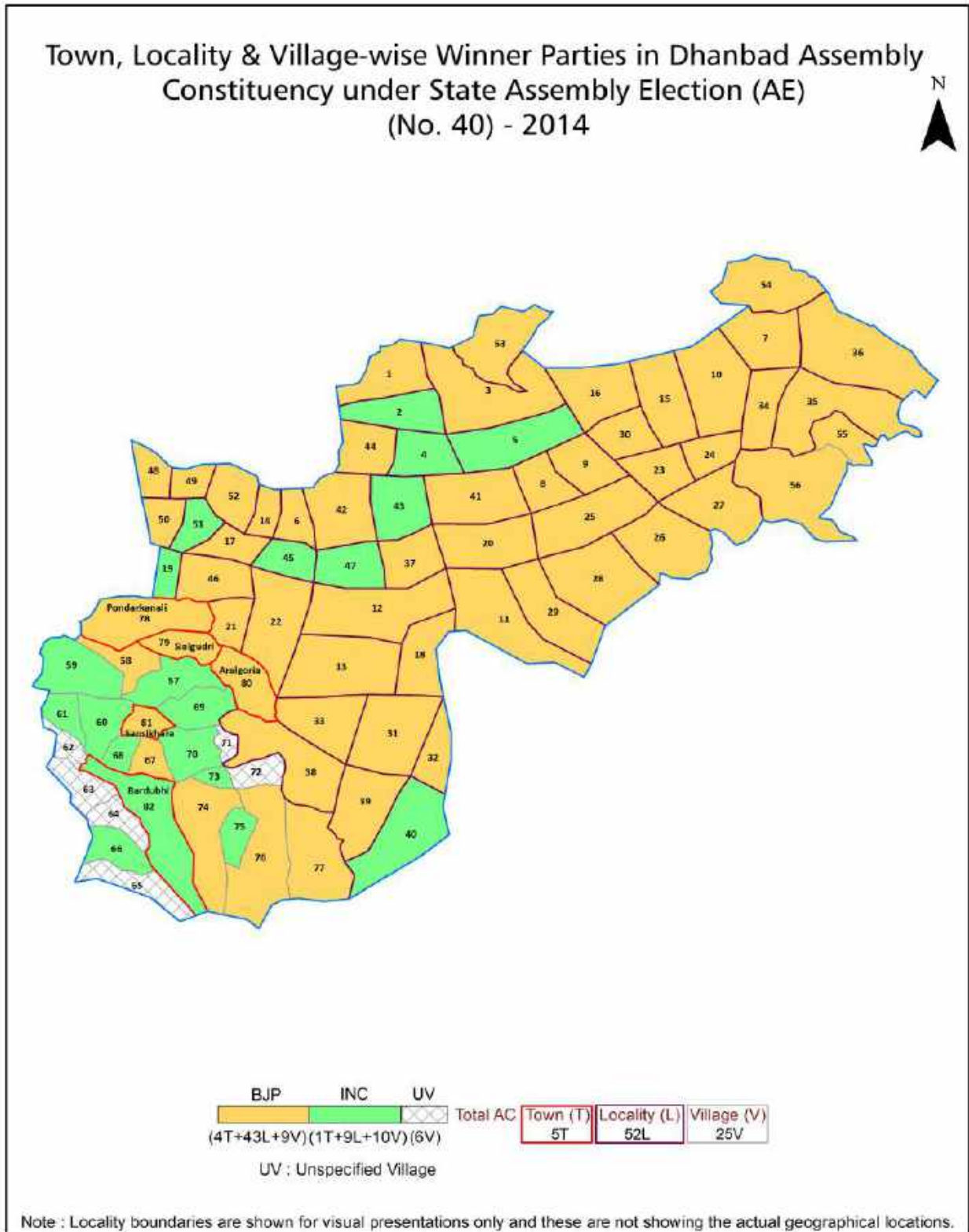
All rights reserved. No part of this book may be reproduced, stored in a retrieval system or transmitted in any form or by any means, mechanical photocopying, photographing, scanning, recording or otherwise without the prior written permission of the publisher. Please refer to Disclaimer at page no. 323 for the use of this publication.

Printed in India

Contents

No.	Particulars	Page No.
	Introduction	
1	Assembly Constituency - (Vidhan sabha) at a Glance Features of Assembly as per Delimitation Commission of India (2008)	1-2
	Location and Political Maps	
2	Location Map Boundaries of Assembly Constituency - (Vidhan sabha) in District Boundaries of Assembly Constituency under Parliamentary Constituency - (Lok sabha) Town, Locality & Village-wise Winner Parties-2024-PE, 2024-AE, 2019-PE, 2019-AE, 2014-PE, 2014-AE, 2009-PE and 2009-AE	3-11
	Administrative Setup (2011)	
3	District Sub-district Towns Villages Inhabited Villages Uninhabited Villages Village Panchayat Intermediate Panchayat	12-14
	Demographics (2011)	
4	Population Households Rural/Urban Population Towns and Villages by Population Size Sex Ratio (Total & 0-6 Years) Religious Population Social Population Literacy Rate	15-16
	Electoral Features	
5	Important Dates of Last Elections Held Electors by Gender Service Electors Voters Voters Turnout Polling Stations & Average Number of Electors per Polling Station Electors by Age Group Present Elected Representatives	17-22
	Historical Summary Election Results	
6	Vote Share of Major Parties Winning Margin (Number & Percentage) Polarity of Parties Summary Result of Assembly Segment of Parliamentary Elections 2024, 2019, 2014, 2009 and 2004 Summary Result of Assembly Elections 2024, 2019, 2014, 2009 and 2005	23-36
	Polling Station Level Election Results	
7	Name and Number of Polling Station 2024-PE, 2024-AE, 2019-PE, 2019-AE, 2014-PE, 2014-AE, 2009-PE and 2009-AE Polling Station-wise Electors, Voters & Voters Turnout 2024-PE, 2024-AE, 2019-PE, 2019-AE, 2014-PE, 2014-AE, 2009-PE and 2009-AE Polling Station wise Elections Results 2024-PE, 2024-AE, 2019-PE, 2019-AE, 2014-PE, 2014-AE, 2009-PE and 2009-AE	37-300
	Share of Assembly Constituency	
8	Share of Assembly Constituency - (Vidhan sabha) in State, District and Parliamentary Constituency - (Lok sabha)	301
	Socio-Economic Amenities (2011)	
9	Access to Administrative Units Agricultural, Manufacturing and Industrial Commodities Demographic Indicators Education Health & Manpower Drinking Water Supply Sanitation Entertainment and Recreations Infrastructure Power Food Allocation Distribution and Marketing of Agriculture Commodities Infrastructure Transport and Road Infrastructure Communication Banking and Financial Services Land Use Irrigation Source	303-317
10	Abbreviation & Sources	319-321
11	Disclaimer	323

Location & Political Map



Administrative Setup

List of Village Panchayat & Intermediate Panchayat (Block) Name - 2011

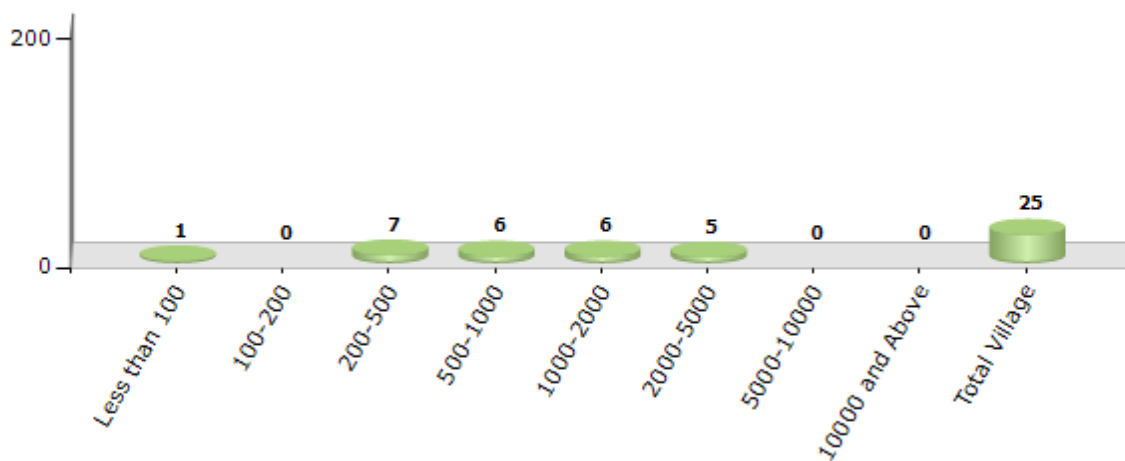
Village Name	Village Panchayat Name	Intermediate Panchayat Name
Baludih	Duwrajdi	Dhanbad-Cum-Kenduadih-Cum-Jagata
Chakphutaha	Gopinathdi	Dhanbad-Cum-Kenduadih-Cum-Jagata
Chirudi	Dachin Pandarkanali	Dhanbad-Cum-Kenduadih-Cum-Jagata
Damodarpur	Damodarpur	Dhanbad-Cum-Kenduadih-Cum-Jagata
Dhandabar	Gopinathdi	Dhanbad-Cum-Kenduadih-Cum-Jagata
Dhobni	Gopinathdi	Dhanbad-Cum-Kenduadih-Cum-Jagata
Dubrajpur Alias Dubrarjdi	Duwrajdi	Dhanbad-Cum-Kenduadih-Cum-Jagata
Gansadi	Petiya	Dhanbad-Cum-Kenduadih-Cum-Jagata
Garblaudi	Dachin Pandarkanali	Dhanbad-Cum-Kenduadih-Cum-Jagata
Gohinathdi	Gopinathdi	Dhanbad-Cum-Kenduadih-Cum-Jagata
Jarma	Petiya	Dhanbad-Cum-Kenduadih-Cum-Jagata
Jatudih	Petiya	Dhanbad-Cum-Kenduadih-Cum-Jagata
Karitanr	Duwrajdi	Dhanbad-Cum-Kenduadih-Cum-Jagata
Kurumdaha Alias Bagula	-	Dhanbad-Cum-Kenduadih-Cum-Jagata
Lakarkhawari	Duwrajdi	Dhanbad-Cum-Kenduadih-Cum-Jagata
Majhiladi Alias Jagidi	Duwrajdi	Dhanbad-Cum-Kenduadih-Cum-Jagata
Manidi	Samsikhara	Dhanbad-Cum-Kenduadih-Cum-Jagata
Narainpur Alias Pipra Bera	Damodarpur	Dhanbad-Cum-Kenduadih-Cum-Jagata
Nawadi	Nawadi	Dhanbad-Cum-Kenduadih-Cum-Jagata
Parasia	Dachin Pandarkanali	Dhanbad-Cum-Kenduadih-Cum-Jagata
Petia	Petiya	Dhanbad-Cum-Kenduadih-Cum-Jagata
Rajasbera	Petiya	Dhanbad-Cum-Kenduadih-Cum-Jagata
Sabaldi	Petiya	Dhanbad-Cum-Kenduadih-Cum-Jagata
Saraidaha	Dachin Pandarkanali	Dhanbad-Cum-Kenduadih-Cum-Jagata
Tetengabad	Duwrajdi	Dhanbad-Cum-Kenduadih-Cum-Jagata

Demographics

Number of Villages by Population Size - 2011

Less than 100	100-200	200-500	500-1000	1000-2000	2000-5000	5000-10000	10000 and Above	Total Village
1	0	7	6	6	5	0	0	25

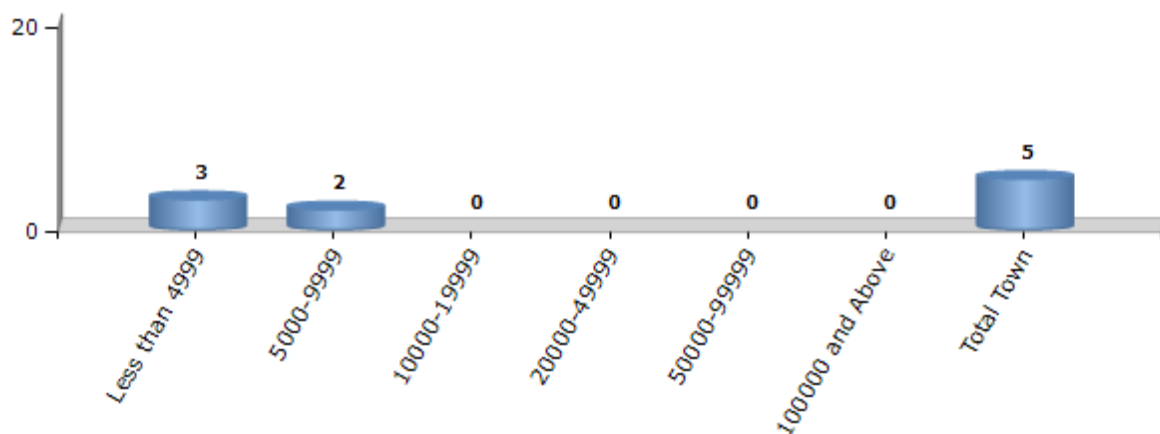
Number of Villages by Population Size - 2011



Number of Towns by Population Size - 2011

Less than 4999	5000-9999	10000-19999	20000-49999	50000-99999	100000 and Above	Total Town
3	2	0	0	0	0	5

Number of Towns by Population Size - 2011

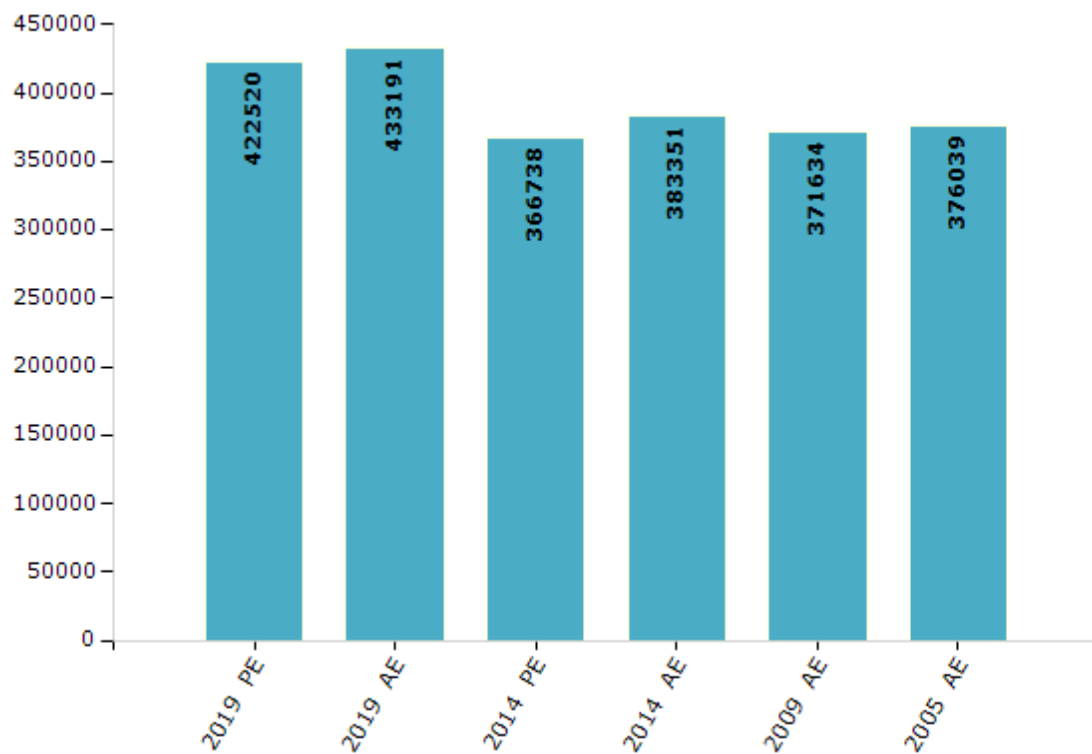


Electoral Features

Electors by Male & Female

Year	Male	Female	Others	Total	Year	Male	Female	Others	Total
2019 PE	230561	191953	6	422520	2009 PE	-	-	-	-
2019 AE	233940	199243	8	433191	2009 AE	211330	160304	-	371634
2014 PE	202381	164355	2	366738	2005 AE	215624	160415	-	376039
2014 AE	210986	172363	2	383351	2004 PE	-	-	-	-

Number of Electors



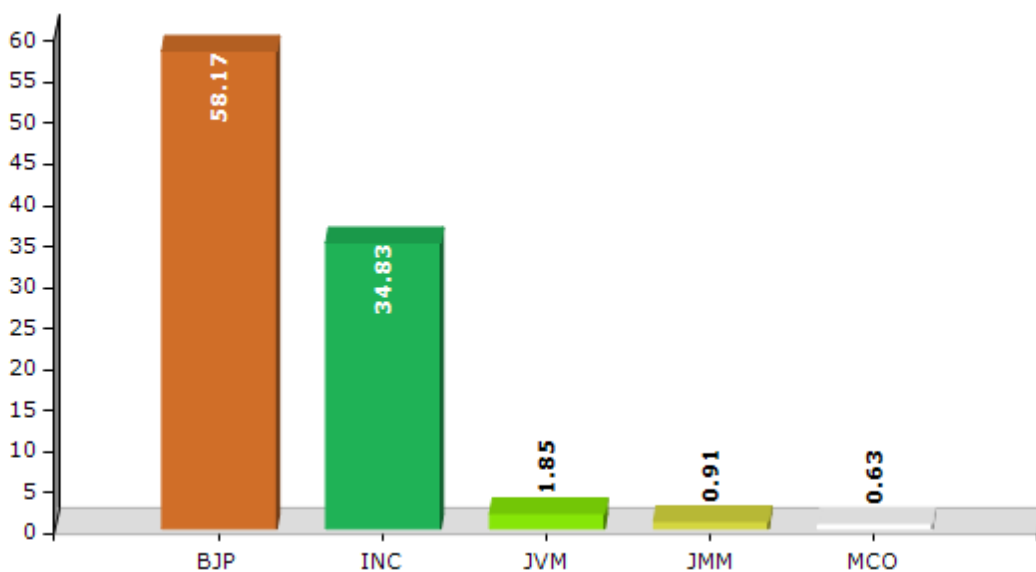
Note : AE : Assembly Election, PE : Assembly Segment of Parliamentary Election

Historical Summary Election Results

Summary Result of Assembly Election - 2014

Candidate Name	Party	Votes	Votes %
Raj Sinha	BJP	132091	58.17
Mannan Mallick	INC	79094	34.83
Ramesh Kumar Rahi	JVM	4195	1.85
Bhupendra Kumar	JMM	2070	0.91
Pawan Mahato	MCO	1429	0.63
Triveni Das	BSP	1371	0.6
Biru Anand Singh	IND	1138	0.5
Dr. K.C. Singhraj	IND	932	0.41
Dina Nath Singh	IND	675	0.3
Prem Prakash Paswan	IND	571	0.25
Shashi Kant Chaturvedi	JKP	548	0.24
Priya Vikas Ranjan	BMUP	441	0.19
	NOTA	2521	1.11

Votes Percentage of Top Parties - 2014



Polling Station Level Election Results

Number and Name of Polling Stations (PS) (2019 AE)

Number of Polling Stations	Name of Polling Stations	Number of Polling Stations	Name of Polling Stations
1	Middle School, Bhulinagar	22	Adarsh Middle School Niketan Mandir D Block Sector 3
2	Middle School, Bhulinagar, East Part	23	Primary School, Bhuli D-Block East Side in North Part
3	High School Bhulinagar, (Middle Side)	24	Middle School, Bhulinagar D-Block North Side of East Part
4	High School Bhulinagar North Side	25	Middle School, Bhulinagar D-Block South Side of East Part
5	High School Bhulinagar	26	Middle School, Bhulinagar D-Block
6	Middle School, Bhuli Nagar, West Part	27	Middle School, Bhulinagar D-Block West Side of Middle Part
7	High School Bhulinagar, East Part	28	Office of the Mahaprabandhak, B.C.C.L. Township, (East Side)
8	Works Education Centre C. Block, Old Building Bhulinagar	29	Office of the Mahaprabandhak, B.C.C.L. Township (West Side)
9	Labour University, Bhulinagar	30	Upgraded Middle School, Azad Nagar Bhuli, (East Side)
10	Labour University, Bhulinagar (South Side)	31	Upgraded Middle School Aazad Nagar Bhuli West Side
11	Nehru Girls High School E Block (East Side)	32	A Q Ansari Inter Women College Gaffar Colony East Side Dhanbad
12	Nehru Girls High School E Block (West Side)	33	A Q Ansari Inter Women College Gaffar Colony West Side Dhanbad
13	Nehru Girls High School E Block (Middle Part)	34	Office of the Mahaprabandhak, Bccl Township (East Side)
14	Nehru Girls High School E Block (North Side)	35	Maulana Azad Urdu Girls High School Azad Nagar Room No. -1
15	Sarswati Vidhya Mandir Bhulinagar (South Side)	36	Moulana Azad Urdu Girls High School Azad Nagar Room No- 2
16	Sarswati Vidhya Mandir Bhulinagar (Middle Side of South)	37	Zila Parishad Primary School Bhuli Basti (East Side)
17	Sarswati Vidya Mandir Bhulinagar (Middle Side)	38	Upgraded Middle School Bhuli Basti Dhanbad East Side
18	Sarswati Vidya Mandir Bhulinagar (East Side of Middle)	39	Upgraded Middle School Bhuli Basti Dhanbad West Side
19	Sarswati Vidya Mandir Bhulinagar (West Side)	40	Middle School Nawadih North Part
20	High School Bhulinagar	41	Middle School Nawadih South Part
21	Adarsh Middle School Niketan Mandir D Block Sector 3	42	Primary School Bishunpur (East Side)

Contd....

Polling Station Level Election Results

Polling Station-wise Votes Secured by Overall Top Five Parties in Dhanbad Assembly in Assembly Election (AE) under Dhanbad Parliamentary Constituency in Jharkhand (2019)

Number of Polling Station	Winner - Raj Sinha (BJP)	Runner-up - Mannan Mallick (INC)	3rd - Ranjeet Singh Alias Bablu Singh (IND)	4th - Vikash Ranjan (LJP)	5th - Vipin Kumar (JD(U))	NOTA	Other	Total Votes Secured
36	16	643	3	0	1	1	21	685
37	507	335	9	7	10	1	86	955
38	437	148	20	8	1	2	52	668
39	252	69	6	4	1	1	22	355
40	555	124	1	4	3	3	34	724
41	397	185	1	15	8	4	58	668
42	425	166	3	6	6	4	37	647
43	571	113	1	16	8	6	46	761
44	411	116	0	1	45	4	12	589
45	325	69	0	3	13	0	10	420
46	278	56	1	1	19	5	18	378
47	358	104	4	1	46	13	18	544
48	312	161	5	4	44	4	14	544
49	255	126	0	1	25	2	17	426
50	420	224	3	7	9	4	187	854
51	9	560	2	1	1	2	21	596
52	507	99	1	3	0	10	104	724
53	365	305	2	10	2	5	45	734
54	6	620	2	0	5	1	10	644
55	23	289	2	0	0	0	13	327
56	91	533	1	2	2	2	27	658
57	45	495	1	0	3	1	16	561
58	114	458	3	4	5	0	22	606
59	17	442	0	2	2	2	10	475
60	179	479	6	4	0	2	33	703
61	23	703	13	3	9	0	34	785
62	94	506	4	2	3	0	46	655
63	7	379	1	0	0	0	8	395
64	12	504	1	0	1	1	14	533
65	20	510	0	0	2	1	23	556
66	0	313	5	0	0	0	12	330
67	7	687	2	0	2	0	20	718
68	7	349	6	1	2	2	12	379
69	12	736	1	1	1	2	39	792
70	10	479	4	3	1	1	20	518

Contd....

Polling Station Level Election Results

Winner, Runner-up and 3rd Party Position & Winning Margin According to Polling Stations in Dhanbad Assembly in Assembly Election (AE) under Dhanbad Parliamentary Constituency in Jharkhand (2019)

Polling Station Number	Winner Party	Winner Votes (%)	Runner-up Party	Runner-up Votes (%)	Winning Margin Votes (%)	Third Party	Third Party Votes (%)	Other Votes (%)
71	INC	654 (89.22)	BJP	59 (8.05)	595 (81.17)	IND (MR)	5 (0.68)	15 (2.05)
72	INC	660 (93.88)	BJP	30 (4.27)	630 (89.61)	IND (RS)	2 (0.28)	11 (1.56)
73	INC	423 (86.15)	BJP	50 (10.18)	373 (75.97)	LJP	2 (0.41)	16 (3.26)
74	BJP	520 (85.95)	INC	34 (5.62)	486 (80.33)	AAP	22 (3.64)	29 (4.79)
75	BJP	393 (82.39)	INC	53 (11.11)	340 (71.28)	AAP	15 (3.14)	16 (3.35)
76	BJP	309 (72.71)	BSP	47 (11.06)	262 (61.65)	INC	36 (8.47)	33 (7.76)
77	INC	445 (57.94)	BJP	254 (33.07)	191 (24.87)	PPID	15 (1.95)	54 (7.03)
78	INC	451 (65.27)	BJP	182 (26.34)	269 (38.93)	AJSUP	8 (1.16)	50 (7.24)
79	INC	294 (57.53)	BJP	181 (35.42)	113 (22.11)	AJSUP	9 (1.76)	27 (5.28)
80	INC	375 (77)	BJP	80 (16.43)	295 (60.57)	AJSUP	5 (1.03)	27 (5.54)
81	INC	780 (97.14)	BJP	16 (1.99)	764 (95.15)	AJSUP	2 (0.25)	5 (0.62)
82	INC	463 (92.6)	BJP	14 (2.8)	449 (89.8)	AJSUP	7 (1.4)	16 (3.2)
83	INC	462 (95.65)	BJP	7 (1.45)	455 (94.2)	IND (RS)	3 (0.62)	11 (2.28)
84	INC	373 (93.72)	BJP	6 (1.51)	367 (92.21)	IND (UP)	4 (1.01)	15 (3.77)
85	INC	407 (90.85)	BJP	28 (6.25)	379 (84.6)	JD(U)	3 (0.67)	10 (2.23)
86	INC	756 (97.67)	BJP	8 (1.03)	748 (96.64)	IND (RS)	2 (0.26)	8 (1.03)
87	INC	642 (93.86)	BJP	18 (2.63)	624 (91.23)	IND (MR)	6 (0.88)	18 (2.63)
88	INC	290 (70.05)	BJP	109 (26.33)	181 (43.72)	IND (RS)	3 (0.72)	12 (2.9)
89	BJP	290 (64.02)	INC	135 (29.8)	155 (34.22)	BSP	4 (0.88)	24 (5.3)
90	BJP	357 (62.2)	INC	176 (30.66)	181 (31.54)	JVM	12 (2.09)	29 (5.05)
91	BJP	218 (62.46)	INC	106 (30.37)	112 (32.09)	JVM	4 (1.15)	21 (6.02)
92	BJP	288 (47.6)	INC	264 (43.64)	24 (3.96)	BSP	6 (0.99)	47 (7.77)
93	BJP	296 (61.8)	INC	146 (30.48)	150 (31.32)	JVM	9 (1.88)	28 (5.85)
94	BJP	364 (58.43)	INC	209 (33.55)	155 (24.88)	LJP	6 (0.96)	44 (7.06)
95	BJP	305 (74.75)	INC	85 (20.83)	220 (53.92)	JVM	5 (1.23)	13 (3.19)
96	BJP	391 (69.95)	INC	140 (25.04)	251 (44.91)	LJP	3 (0.54)	25 (4.47)
97	BJP	384 (69.95)	INC	105 (19.13)	279 (50.82)	LJP	15 (2.73)	45 (8.2)
98	BJP	368 (69.57)	INC	110 (20.79)	258 (48.78)	LJP	7 (1.32)	44 (8.32)
99	BJP	411 (67.93)	INC	158 (26.12)	253 (41.81)	JVM	8 (1.32)	28 (4.63)
100	BJP	252 (58.33)	INC	132 (30.56)	120 (27.77)	LJP	9 (2.08)	39 (9.03)
101	BJP	259 (76.85)	INC	59 (17.51)	200 (59.34)	LJP	4 (1.19)	15 (4.45)
102	BJP	440 (73.83)	INC	128 (21.48)	312 (52.35)	LJP	5 (0.84)	23 (3.86)
103	BJP	314 (61.21)	INC	167 (32.55)	147 (28.66)	LJP	7 (1.36)	25 (4.87)
104	BJP	316 (74)	INC	76 (17.8)	240 (56.2)	LJP	16 (3.75)	19 (4.45)
105	BJP	251 (68.39)	INC	94 (25.61)	157 (42.78)	LJP	6 (1.63)	16 (4.36)

Contd....

Socio-Economic Amenities - Rural

Access to Education Facilities

Particulars	Number of Villages (% of Population)				
	Available	Not Available	If Not Available (Distance of Nearest Facility)		
			A	B	C
Govt. Primary School	21 (90)	4 (10)	3 (3)	0 (0)	0 (0)
Private Primary School	4 (28)	21 (72)	0 (0)	0 (0)	0 (0)
Govt. Middle School	10 (57)	15 (43)	13 (34)	1 (1)	0 (0)
Private Middle School	4 (28)	21 (72)	0 (0)	0 (0)	0 (0)
Govt. Secondary School	1 (3)	24 (97)	14 (46)	8 (35)	0 (0)
Private Secondary School	2 (16)	23 (84)	0 (0)	0 (0)	0 (0)
Govt. Senior Secondary School	0 (0)	25 (100)	15 (65)	10 (35)	0 (0)
Private Senior Secondary School	0 (0)	25 (100)	0 (0)	0 (0)	0 (0)
Govt. Arts and Science Degree College	0 (0)	25 (100)	0 (0)	6 (33)	19 (67)
Private Arts and Science Degree College	0 (0)	25 (100)	0 (0)	0 (0)	0 (0)
Govt. Engineering College	0 (0)	25 (100)	2 (17)	2 (2)	21 (81)
Private Engineering College	0 (0)	25 (100)	0 (0)	0 (0)	0 (0)
Govt. Medicine College	0 (0)	25 (100)	2 (17)	2 (2)	21 (81)
Private Medicine College	0 (0)	25 (100)	0 (0)	0 (0)	0 (0)
Govt. Management Institute	0 (0)	25 (100)	2 (17)	2 (2)	21 (81)
Private Management Institute	0 (0)	25 (100)	0 (0)	0 (0)	0 (0)
Govt. Polytechnic	0 (0)	25 (100)	2 (17)	2 (2)	21 (81)
Private Polytechnic	0 (0)	25 (100)	0 (0)	0 (0)	0 (0)
Govt. Vocational Training School/ITI	0 (0)	25 (100)	0 (0)	4 (30)	21 (70)
Private Vocational Training School/ITI	0 (0)	25 (100)	0 (0)	0 (0)	0 (0)
Govt. Non Formal Training Centre	3 (11)	22 (89)	0 (0)	0 (0)	22 (89)
Private Non Formal Training Centre	1 (3)	24 (97)	0 (0)	0 (0)	0 (0)
Govt. School For Disabled	0 (0)	25 (100)	2 (21)	0 (0)	23 (79)
Private School For Disabled	0 (0)	25 (100)	0 (0)	0 (0)	0 (0)
Government Others	0 (0)	25 (100)	2 (17)	2 (2)	21 (81)
Private Others	0 (0)	25 (100)	0 (0)	0 (0)	0 (0)

Note : Distance A : Less than 5 km; B : Between 5-10 km; C : 10+ km.; Source : Data Analysis is based on 2011 Census.

DISCLAIMER

The Terms of Use and Disclaimer of Datanet India Private Limited (hereinafter referred to as "Datanet") for use of this analysis report of **Dhanbad Assembly Constituency (Dhanbad Vidhan Sabha)** :-

1. **Assembly Factbook™** is a Registered Trade Mark owned by Datanet.
2. All the maps are sketched and graphical representation only and have not been drawn to the scale and also not to represent the actual geographical area or boundary of the unit.
3. The data for the aforesaid analysis is based on authentic sources and has been culled from the various publications of Census, CSO and NSSO for district and block level data, various central and state government departments, Central & State Elections Commissions and the concerned Returning Officers' releases, Electoral Rolls, Election results and allied publications, internal assessment, surveys, estimates and analysis. Therefore, certain adjustment of data at micro level may have been done to arrive closer to the macro data.
4. Data have been provided on an "As Is" and "As AVAILABLE" basis
5. The colours shown in the maps or diagram and charts of a particular party, alliance or AC are indicative and do not represent them.
6. This publication which includes maps, sheets, graphs and data would be the property under copyright of Datanet only. The user may use these for its internal study, analysis and research purposes. It's public display, re-selling or any commercial uses by the user are not allowed.
7. Datanet has taken due care and caution in compilation and processing of data and allied information, but does not guarantee the accuracy, adequacy or completeness of any information/analysis and will be not responsible for any errors or omissions or for the results obtained from the use of such information/analysis.
8. All the contents for the publication have been culled from various authentic sources and Datanet reasonably believes such sources to be reliable, but does not make any representations, express or implied as to the accuracy or fitness of use of such information. The information or contents of the information/analysis do not constitute advice and should not be relied upon in making (or refraining from making) any decision. Any reliance placed upon the information provided by Datanet is the sole responsibility and strictly at the user's risk.
9. In no event will Datanet be liable for any damages (including, without limitation, damages for loss of business projects, or loss of profits) arising in contract, tort or otherwise from the use of or inability to use any of its contents, or from any action taken (or refrained from being taken) as a result of using the analysis or any of its contents. Datanet its directors, owners, editors, officials, employees, distributor and agents or any associate will not be liable for any errors in the information contained or any consequences arising from the use of the contents of the provided information/analysis.
10. If any provision of these terms and conditions is held invalid or illegal or unenforceable for any reason by any court of competent jurisdiction, such provision shall be severed and the remainder of provisions of the terms and conditions shall continue in full force and effect as if the Term of Use had been executed with the invalid, illegal or unenforceable provision eliminated.
11. If there are any discrepancies in the information provided, please bring it to attention of Datanet for suitable rectification measures.

**Buy Online This Complete Book At
Datanet India eBooks Store**

www.indiastatpublications.com

or go directly at

[http://www.indiastatpublications.com/
Assembly_factbook/Jharkhand/Dhanbad/ Dhanbad](http://www.indiastatpublications.com/Assembly_factbook/Jharkhand/Dhanbad/Dhanbad)

 **india**stat**elections**

ISBN : 978-93-5301-966-2



9 789353 019662