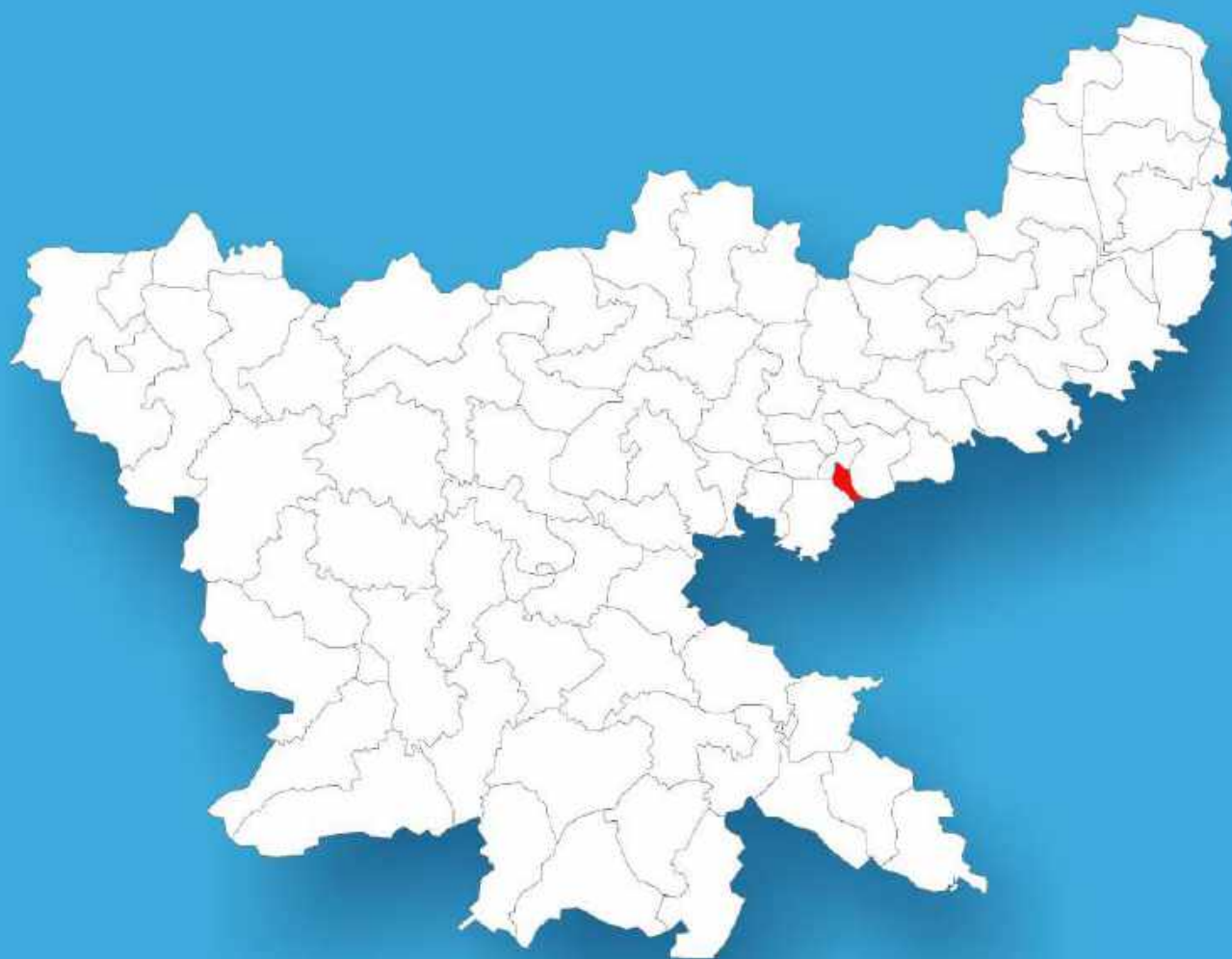




Jharkhand

Assembly Factbook™

Jharia Assembly Constituency

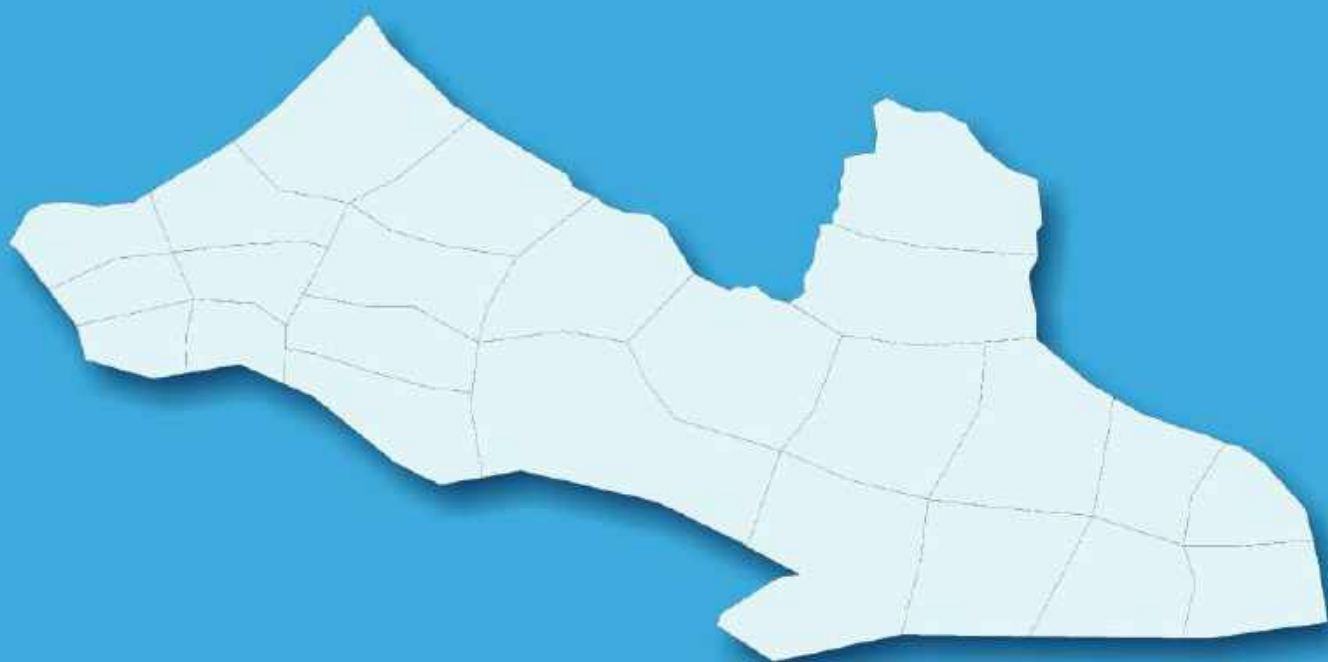


Key Electoral Data of Jharia
Assembly Constituency (Vidhan Sabha)

Jharkhand

Assembly Factbook™

Jharia Assembly Constituency



Jharia Vidhan Sabha

Editor & Director

Dr. R.K. Thukral

Research Editor

Dr. Shafeeq Rahman

Compiled, Researched and Published by Datanet India Pvt. Ltd.

D-100, 1st Floor, D-100, 1st Floor,
Okhla Industrial Area, Phase- I,
New Delhi- 110020.

Ph.: 91-11- 43580781-84

Email : support@indiastatpublications.com

Website : www.indiastatelections.com

Online Book Store :

www.indiastatpublications.com

Report No. : AFB/JH-41-0125

ISBN : 978-93-5301-988-4

First Edition : January, 2018

Eighth Updated Edition : January, 2025

Price : Rs. 11500/-

US\$ 310

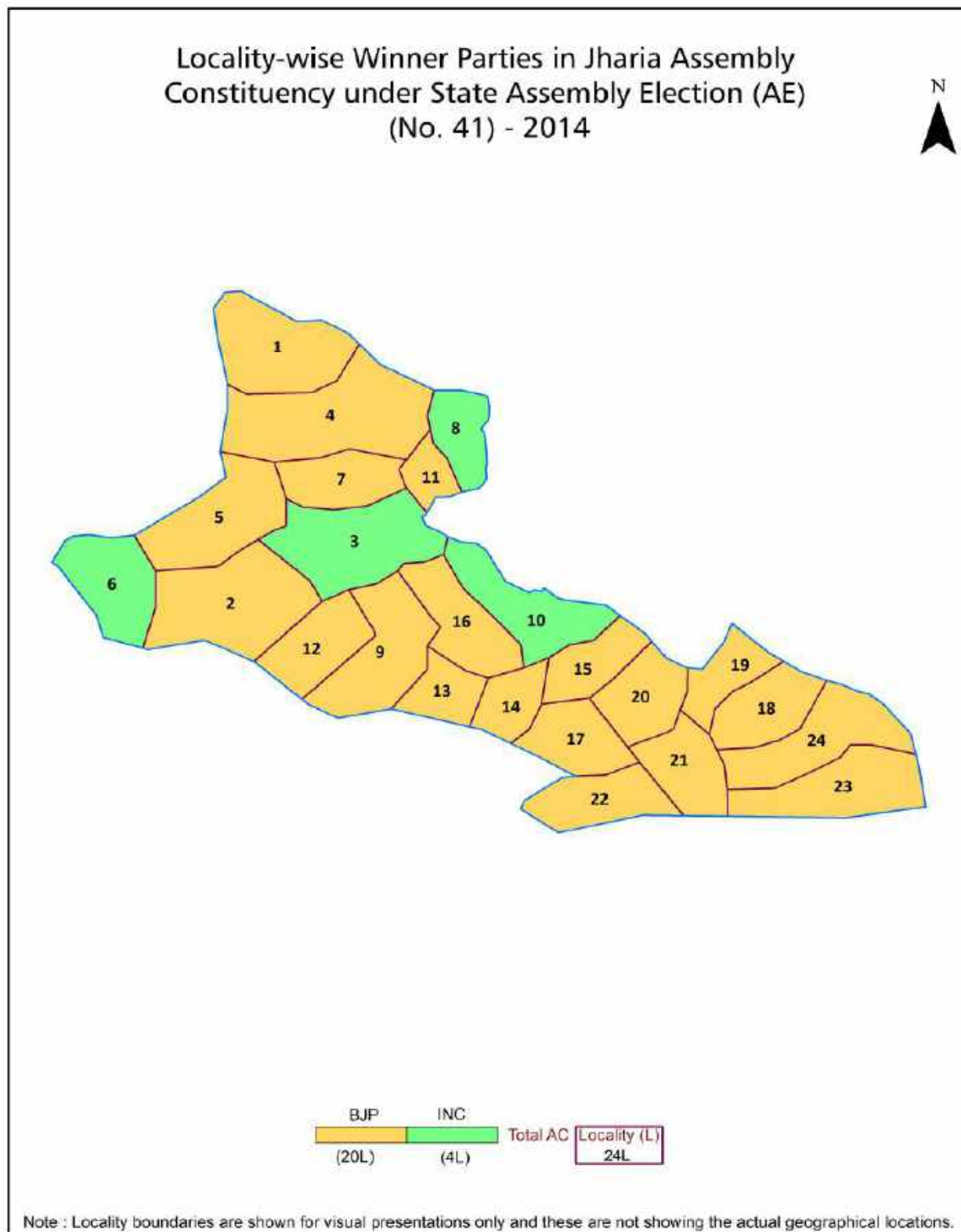
© Datanet India Pvt. Ltd.

All rights reserved. No part of this book may be reproduced, stored in a retrieval system or transmitted in any form or by any means, mechanical photocopying, photographing, scanning, recording or otherwise without the prior written permission of the publisher. Please refer to Disclaimer at page no. 251 for the use of this publication.

Printed in India

No.	Particulars	Page No.
	Introduction	
1	Assembly Constituency - (Vidhan sabha) at a Glance Features of Assembly as per Delimitation Commission of India (2008)	1-2
	Location and Political Maps	
2	Location Map Boundaries of Assembly Constituency - (Vidhan Sabha) in District Boundaries of Assembly Constituency under Parliamentary Constituency - (Lok Sabha) Locality-wise Winner Parties- 2024-PE, 2024-AE, 2019-PE, 2019-AE, 2014-PE, 2014-AE, 2009-PE and 2009-AE	3-11
	Administrative Setup (2011)	
3	District Sub-district Towns Villages Inhabited Villages Uninhabited Villages Village Panchayat Intermediate Panchayat	12
	Demographics (2011)	
4	Population Households Rural/Urban Population Sex Ratio (Total & 0-6 Years) Religious Population Social Population Literacy Rate	13
	Electoral Features	
5	Important Dates of Last Elections Held Electors by Gender Service Electors Voters Voters Turnout Polling Stations & Average Number of Electors per Polling Station Electors by Age Group Present Elected Representatives	14-19
	Historical Summary Election Results	
6	Vote Share of Major Parties Winning Margin (Number & Percentage Polarity of Parties Summary Result of Assembly Segment of Parliamentary Elections 2024, 2019, 2014, 2009 and 2004 Summary Result of Assembly Elections 2024, 2019, 2014, 2009 and 2005	20-33
	Polling Station Level Election Results	
7	Name and Number of Polling Station 2024-PE, 2024-AE, 2019-PE, 2019-AE, 2014-PE, 2014-AE, 2009-PE and 2009-AE Polling Station-wise Electors, Voters & Voters Turnout 2024-PE, 2024-AE, 2019-PE, 2019-AE, 2014-PE, 2014-AE, 2009-PE and 2009-AE Polling Station wise Elections Results 2024-PE, 2024-AE, 2019-PE, 2019-AE, 2014-PE, 2014-AE, 2009-PE and 2009-AE	34-243
	Share of Assembly Constituency	
8	Share of Assembly Constituency - (Vidhan sabha) in State, District and Parliamentary Constituency - (Lok sabha)	244
9	Abbreviation & Sources	247-249
10	Disclaimer	251

Location & Political Map

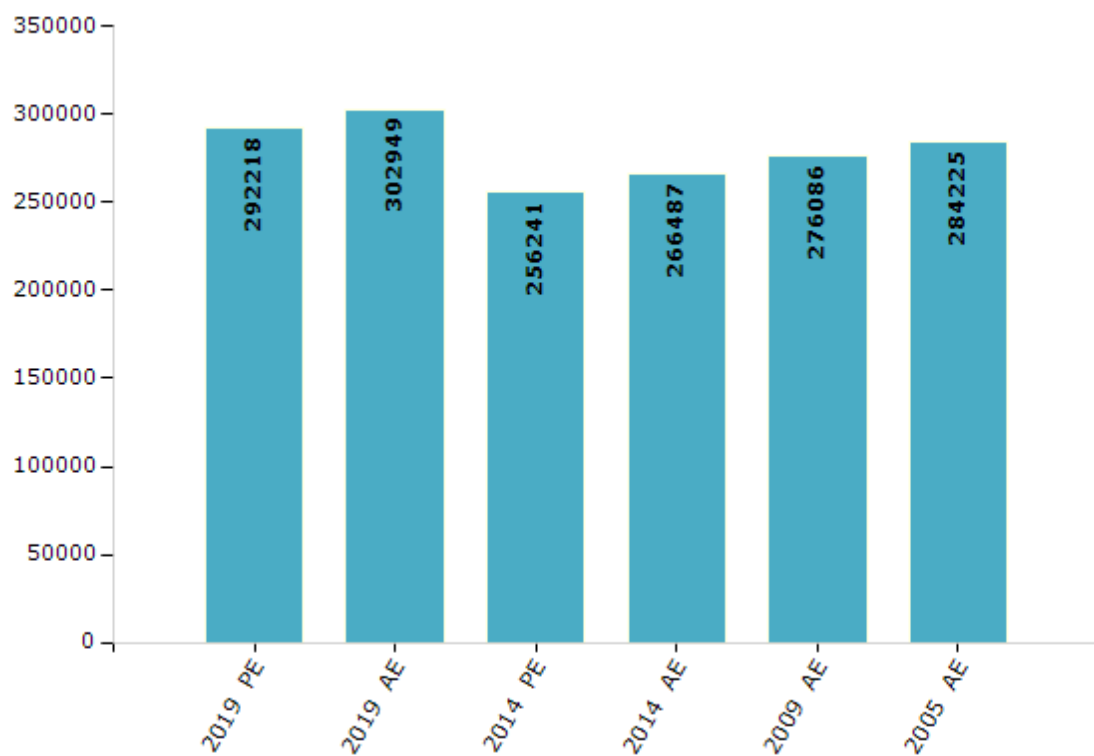


Electoral Features

Electors by Male & Female

Year	Male	Female	Others	Total	Year	Male	Female	Others	Total
2019 PE	164974	127241	3	292218	2009 PE	-	-	-	-
2019 AE	168096	134851	2	302949	2009 AE	159632	116454	-	276086
2014 PE	147273	108968	0	256241	2005 AE	164518	119707	-	284225
2014 AE	152516	113971	0	266487	2004 PE	-	-	-	-

Number of Electors



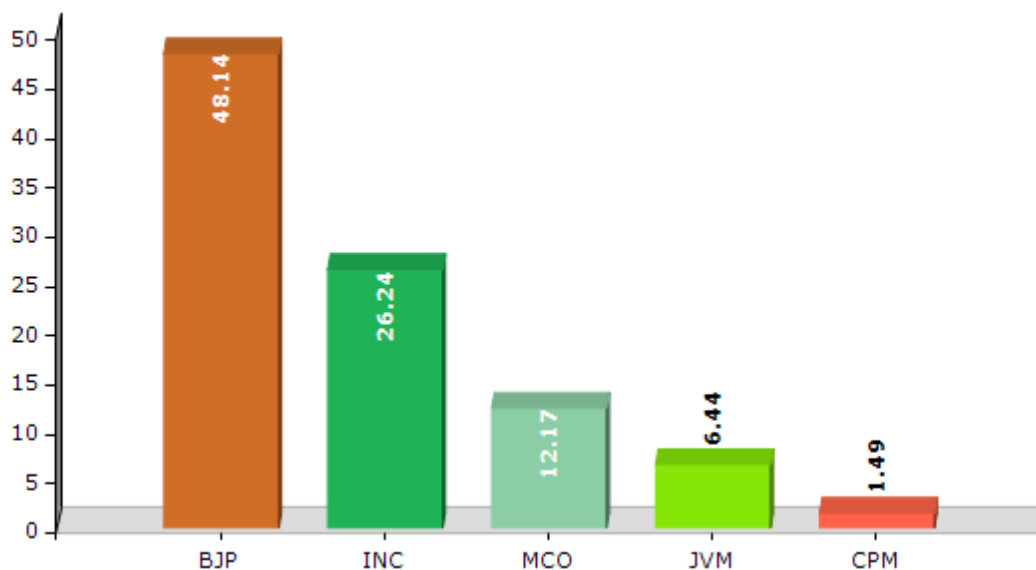
Note : AE : Assembly Election, PE : Assembly Segment of Parliamentary Election

Historical Summary Election Results

Summary Result of Assembly Election - 2014

Candidate Name	Party	Votes	Votes %
Sanjeev Singh	BJP	74062	48.14
Niraj Singh	INC	40370	26.24
Md. Rustam Ansari	MCO	18723	12.17
Yogendra Yadav	JVM	9908	6.44
Nandlal Paswan	CPM	2298	1.49
Madan Mohan Ram	BSP	1608	1.05
Amit Kumar Sahu	JMM	1184	0.77
Lukman Ansari	IND	834	0.54
Tarun Saw	AIFB	805	0.52
Ajay Kumar Singh	IND	685	0.45
Vishal Kumar Agarwal	IND	621	0.4
Ram Krishna Prasad	SP	469	0.3
Indrajeet Singh	IND	466	0.3
Lukman Khalifa	IND	420	0.27
	NOTA	1392	0.9

Votes Percentage of Top Parties - 2014



Polling Station Level Election Results

Number and Name of Polling Stations (PS) (2019 AE)

Number of Polling Stations	Name of Polling Stations
1	Upgrade Middle School Chandmari
2	Upgrade Middle School Chandmari
3	Community Vikas Bhawan Chandmari
4	Primary School Bhikatri Colliery North Part
5	Community Vikas Bhawan Bhikatri
6	Upgrade Middle School Bastakola Room No. 01
7	Upgrade Middle School Bastakola Room No. 02
8	Primary School Colliery Up Pahadi
9	Community Vikas Bhawan Bastakola
10	Bastakola Colliery Office North Part
11	Bastakola Colliery Office South Part
12	Bastakola Colliery Office Survey Room
13	Rajapur Colliery Office
14	Upgrade Middle School Bhedakanta
15	Primary School Khas Bhagatdih, Room No-1
16	Primary School Khas Bhagatdih, Room No-2
17	Shimla Bahal Bccl Office Bhagatdih
18	Primary School Khas Bhagatdih, Room No-3
19	Ena Colliery Office
20	Indian School Of Learning, Katras More Room No. 01
21	Indian School Of Learning, Katras More Room No. 02

Number of Polling Stations	Name of Polling Stations
22	Ena Colliery Office South Part
23	Middle School, Indstury Colliery South Part
24	Middle School Indstury Colliery North Part
25	Middle School Indstury Colliery East Part
26	Middle School Indstury Colliery Middle Part
27	Anganbari Kendra Lahbeda
28	Urdu Upgraded Middle School, Bhagatdih
29	Urdu Upgraded Middle School, Bhagatdih
30	Ena Primary School, Bhagatdih North Part
31	Community Bhawan Indstury Colliery In Ground
32	Upgraded Urdu Middle School Bhagatdih
33	Middle School Parsatand East Part
34	Middle School Parsatand West Part
35	Borragada Colliery Community Bhawan North Part
36	Borragada Colliery Community Bhawan South Part
37	Borragada High School Room No. 01
38	Borragada High School Room No. 02
39	Borragada High School Room No. 03
40	Madawadi High School, Jharia Room No. 01
41	Madawadi High School, Jharia Room No. 02
42	Community Bhawan Near Children Park

Contd....

Polling Station Level Election Results

Polling Station-wise Votes Secured by Overall Top Five Parties in Jharia Assembly in Assembly Election (AE) under Dhanbad Parliamentary Constituency in Jharkhand (2019)

Number of Polling Station	Winner - Purnima Niraj Singh (INC)	Runner-up - Ragini Singh (BJP)	3rd - Yogendra Yadav (JVM)	4th - Abadhesh Kumar (AJSUP)	5th - Md Alam Ansari (IND)	NOTA	Other	Total Votes Secured
36	139	153	0	0	2	2	11	307
37	282	116	5	2	6	2	17	430
38	218	133	1	0	2	2	26	382
39	181	175	4	0	4	2	12	378
40	105	365	4	0	3	3	8	488
41	87	366	4	0	1	1	9	468
42	125	333	0	0	0	3	13	474
43	102	324	0	0	0	1	7	434
44	230	301	5	2	2	0	12	552
45	123	344	1	1	0	4	8	481
46	179	365	6	2	2	6	8	568
47	90	282	0	0	0	4	7	383
48	105	313	0	0	1	1	4	424
49	79	316	2	0	0	2	13	412
50	189	388	6	3	1	7	20	614
51	114	290	2	0	2	1	15	424
52	183	337	12	9	0	0	22	563
53	187	420	8	2	7	1	17	642
54	165	213	1	4	2	0	9	394
55	277	133	20	2	8	1	13	454
56	189	396	5	4	4	3	19	620
57	565	79	1	6	3	0	18	672
58	161	87	3	1	0	2	7	261
59	126	324	2	5	3	0	12	472
60	135	197	10	5	2	1	7	357
61	175	513	5	1	3	3	24	724
62	233	348	2	4	6	1	23	617
63	190	256	8	2	3	2	13	474
64	260	399	9	6	4	5	18	701
65	782	25	7	7	2	1	10	834
66	238	113	8	1	4	0	9	373
67	185	218	5	1	7	2	21	439
68	124	204	2	1	1	0	21	353
69	258	128	1	1	6	1	15	410
70	139	158	2	1	4	0	11	315

Contd....

Polling Station Level Election Results

Winner, Runner-up and 3rd Party Position & Winning Margin According to Polling Stations in Jharia Assembly in Assembly Election (AE) under Dhanbad Parliamentary Constituency in Jharkhand (2019)

Polling Station Number	Winner Party	Winner Votes (%)	Runner-up Party	Runner-up Votes (%)	Winning Margin Votes (%)	Third Party	Third Party Votes (%)	Other Votes (%)
71	INC	307 (50.41)	BJP	275 (45.16)	32 (5.25)	BSP	6 (0.99)	21 (3.45)
72	BJP	352 (62.08)	INC	188 (33.16)	164 (28.92)	AJSUP	6 (1.06)	21 (3.7)
73	INC	295 (64.55)	BJP	147 (32.17)	148 (32.38)	IND (SS)	3 (0.66)	12 (2.63)
74	BJP	225 (53.19)	INC	138 (32.62)	87 (20.57)	JVM	21 (4.96)	39 (9.22)
75	BJP	137 (46.92)	INC	135 (46.23)	2 (0.69)	JVM	8 (2.74)	12 (4.11)
76	BJP	155 (56.16)	INC	104 (37.68)	51 (18.48)	JVM	7 (2.54)	10 (3.62)
77	BJP	141 (54.86)	INC	104 (40.47)	37 (14.39)	JVM	5 (1.95)	7 (2.72)
78	BJP	320 (68.52)	INC	93 (19.91)	227 (48.61)	AJSUP	27 (5.78)	27 (5.78)
79	BJP	438 (69.97)	INC	122 (19.49)	316 (50.48)	JVM	33 (5.27)	33 (5.27)
80	INC	302 (67.71)	BJP	122 (27.35)	180 (40.36)	JVM	12 (2.69)	10 (2.24)
81	BJP	80 (55.94)	INC	61 (42.66)	19 (13.28)	JSVP	1 (0.7)	1 (0.7)
82	INC	700 (90.32)	BJP	59 (7.61)	641 (82.71)	JVM	11 (1.42)	5 (0.65)
83	BJP	269 (56.16)	INC	164 (34.24)	105 (21.92)	AJSUP	10 (2.09)	36 (7.52)
84	INC	258 (54.43)	BJP	160 (33.76)	98 (20.67)	JVM	20 (4.22)	36 (7.59)
85	BJP	203 (53)	INC	161 (42.04)	42 (10.96)	AJSUP	6 (1.57)	13 (3.39)
86	BJP	197 (51.44)	INC	152 (39.69)	45 (11.75)	JVM	11 (2.87)	23 (6.01)
87	BJP	165 (51.72)	INC	118 (36.99)	47 (14.73)	JVM	18 (5.64)	18 (5.64)
88	BJP	189 (51.08)	INC	130 (35.14)	59 (15.94)	IND (VK)	38 (10.27)	13 (3.51)
89	INC	212 (52.09)	IND (VK)	109 (26.78)	103 (25.31)	BJP	66 (16.22)	20 (4.91)
90	INC	77 (53.85)	BJP	58 (40.56)	19 (13.29)	IND (VK)	6 (4.2)	2 (1.4)
91	BJP	336 (53)	INC	199 (31.39)	137 (21.61)	AJSUP	41 (6.47)	58 (9.15)
92	BJP	450 (54.48)	INC	254 (30.75)	196 (23.73)	AJSUP	59 (7.14)	63 (7.63)
93	INC	290 (41.61)	BJP	255 (36.59)	35 (5.02)	AJSUP	49 (7.03)	103 (14.78)
94	INC	626 (82.91)	BJP	81 (10.73)	545 (72.18)	IND (MDAA)	8 (1.06)	40 (5.3)
95	INC	312 (61.66)	BJP	163 (32.21)	149 (29.45)	JVM	14 (2.77)	17 (3.36)
96	INC	426 (62.65)	BJP	190 (27.94)	236 (34.71)	JVM	24 (3.53)	40 (5.88)
97	INC	298 (50.08)	BJP	238 (40)	60 (10.08)	JVM	18 (3.03)	41 (6.89)
98	NV	NV (NV)	NV	NV (NV)	NV (NV)	NV	NV (NV)	NV (NV)
99	INC	224 (50.91)	BJP	171 (38.86)	53 (12.05)	JVM	30 (6.82)	15 (3.41)
100	INC	500 (63.94)	BJP	177 (22.63)	323 (41.31)	JVM	29 (3.71)	76 (9.72)
101	INC	187 (49.21)	BJP	163 (42.89)	24 (6.32)	AJSUP	7 (1.84)	23 (6.05)
102	INC	324 (62.31)	BJP	148 (28.46)	176 (33.85)	LJP	16 (3.08)	32 (6.15)
103	INC	163 (68.49)	BJP	55 (23.11)	108 (45.38)	JVM	7 (2.94)	13 (5.46)
104	INC	204 (48.46)	BJP	195 (46.32)	9 (2.14)	JVM	7 (1.66)	15 (3.56)
105	INC	235 (66.2)	BJP	94 (26.48)	141 (39.72)	JVM	8 (2.25)	18 (5.07)

Contd....

DISCLAIMER

The Terms of Use and Disclaimer of Datanet India Private Limited (hereinafter referred to as "Datanet") for use of this analysis report of **Jharia Assembly Constituency (Jharia Vidhan Sabha)** :-

1. **Assembly Factbook™** is a Registered Trade Mark owned by Datanet.
2. All the maps are sketched and graphical representation only and have not been drawn to the scale and also not to represent the actual geographical area or boundary of the unit.
3. The data for the aforesaid analysis is based on authentic sources and has been culled from the various publications of Census, CSO and NSSO for district and block level data, various central and state government departments, Central & State Elections Commissions and the concerned Returning Officers' releases, Electoral Rolls, Election results and allied publications, internal assessment, surveys, estimates and analysis. Therefore, certain adjustment of data at micro level may have been done to arrive closer to the macro data.
4. Data have been provided on an "As Is" and "As AVAILABLE" basis
5. The colours shown in the maps or diagram and charts of a particular party, alliance or AC are indicative and do not represent them.
6. This publication which includes maps, sheets, graphs and data would be the property under copyright of Datanet only. The user may use these for its internal study, analysis and research purposes. It's public display, re-selling or any commercial uses by the user are not allowed.
7. Datanet has taken due care and caution in compilation and processing of data and allied information, but does not guarantee the accuracy, adequacy or completeness of any information/analysis and will be not responsible for any errors or omissions or for the results obtained from the use of such information/analysis.
8. All the contents for the publication have been culled from various authentic sources and Datanet reasonably believes such sources to be reliable, but does not make any representations, express or implied as to the accuracy or fitness of use of such information. The information or contents of the information/analysis do not constitute advice and should not be relied upon in making (or refraining from making) any decision. Any reliance placed upon the information provided by Datanet is the sole responsibility and strictly at the user's risk.
9. In no event will Datanet be liable for any damages (including, without limitation, damages for loss of business projects, or loss of profits) arising in contract, tort or otherwise from the use of or inability to use any of its contents, or from any action taken (or refrained from being taken) as a result of using the analysis or any of its contents. Datanet its directors, owners, editors, officials, employees, distributor and agents or any associate will not be liable for any errors in the information contained or any consequences arising from the use of the contents of the provided information/analysis.
10. If any provision of these terms and conditions is held invalid or illegal or unenforceable for any reason by any court of competent jurisdiction, such provision shall be severed and the remainder of provisions of the terms and conditions shall continue in full force and effect as if the Term of Use had been executed with the invalid, illegal or unenforceable provision eliminated.
11. If there are any discrepancies in the information provided, please bring it to attention of Datanet for suitable rectification measures.

Buy Online This Complete Book At
Datanet India eBooks Store

www.indiastatpublications.com

or go directly at

[http://www.indiastatpublications.com/
Assembly_factbook/Jharkhand/Dhanbad/ Jharia](http://www.indiastatpublications.com/Assembly_factbook/Jharkhand/Dhanbad/Jharia)

 **indiaSTAT**elections

ISBN : 978-93-5301-988-4



9 789353 019884