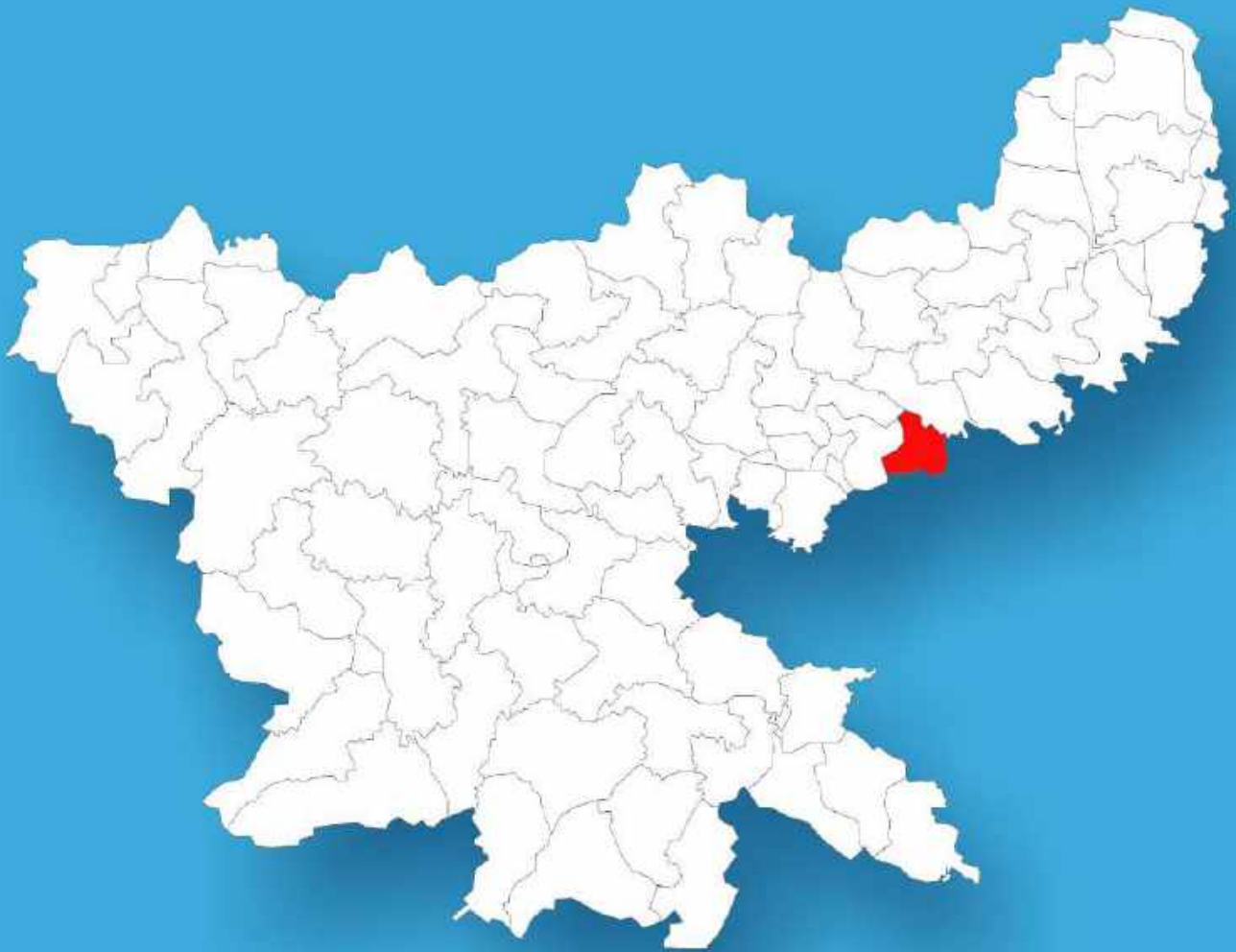




Jharkhand

# Assembly Factbook™

Nirsa Assembly Constituency



Key Electoral Data of Nirsa  
Assembly Constituency (Vidhan Sabha)

Jharkhand  
**Assembly Factbook**<sup>TM</sup>  
Nirsa Assembly Constituency



Nirsa Vidhan Sabha

## **Editor & Director**

Dr. R.K. Thukral

## **Research Editor**

Dr. Shafeeq Rahman

## **Compiled, Researched and Published by Datanet India Pvt. Ltd.**

D-100, 1st Floor,

Okhla Industrial Area, Phase-I,  
New Delhi- 110020.

Ph.: 91-11- 43580781-84

Email : support@indiastatpublications.com

Website : www.indiastatelections.com

## **Online Book Store :**

www.indiastatpublications.com

**Report No. :** AFB/JH-39-0125

**ISBN :** 978-93-5313-008-4

**First Edition :** January, 2018

**Eighth Updated Edition :** January, 2025

**Price :** Rs. 11500/-

US\$ 310

**© Datanet India Pvt. Ltd.**

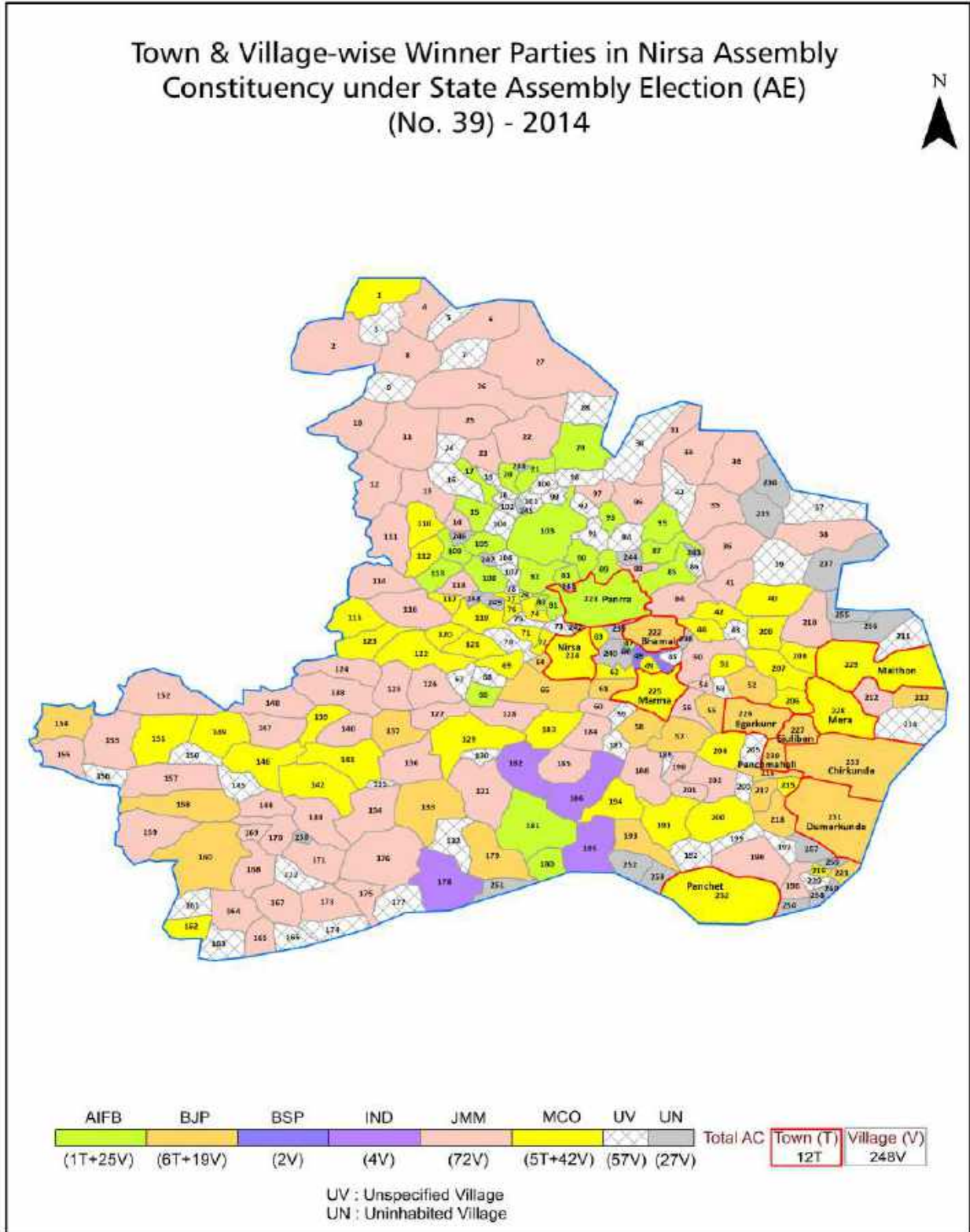
All rights reserved. No part of this book may be reproduced, stored in a retrieval system or transmitted in any form or by any means, mechanical photocopying, photographing, scanning, recording or otherwise without the prior written permission of the publisher. Please refer to Disclaimer at page no. 312 for the use of this publication.

Printed in India

No.	Particulars	Page No.
	<b>Introduction</b>	
1	Assembly Constituency - (Vidhan sabha) at a Glance   Features of Assembly as per Delimitation Commission of India (2008)	1-2
	<b>Location and Political Maps</b>	
2	Location Map   Boundaries of Assembly Constituency - (Vidhan sabha) in District   Boundaries of Assembly Constituency under Parliamentary Constituency - (Lok sabha)   Town & Village-wise Winner Parties- 2024-PE, 2024-AE, 2019-PE, 2019-AE, 2014-PE, 2014-AE, 2009-PE and 2009-AE	3-11
	<b>Administrative Setup (2011)</b>	
3	District   Sub-district   Towns   Villages   Inhabited Villages   Uninhabited Villages   Village Panchayat   Intermediate Panchayat	12-23
	<b>Demographics (2011)</b>	
4	Population   Households   Rural/Urban Population   Towns and Villages by Population Size   Sex Ratio (Total & 0-6 Years)   Religious Population   Social Population   Literacy Rate	24-25
	<b>Electoral Features</b>	
5	Important Dates of Last Elections Held   Electors by Gender   Service Electors   Voters   Voters Turnout   Polling Stations & Average Number of Electors per Polling Station   Electors by Age Group   Present Elected Representatives	26-31
	<b>Historical Summary Election Results</b>	
6	Vote Share of Major Parties   Winning Margin (Number & Percentage)   Polarity of Parties   Summary Result of Assembly Segment of Parliamentary Elections 2024, 2019, 2014, 2009 and 2004   Summary Result of Assembly Elections 2024, 2019, 2014, 2009 and 2005	32-45
	<b>Polling Station Level Election Results</b>	
7	Name and Number of Polling Station 2024-PE, 2024-AE, 2019-PE, 2019-AE, 2014-PE, 2014-AE, 2009-PE and 2009-AE   Polling Station-wise Electors, Voters & Voters Turnout 2024-PE, 2024-AE, 2019-PE, 2019-AE, 2014-PE, 2014-AE, 2009-PE and 2009-AE   Polling Station wise Elections Results 2024-PE, 2024-AE, 2019-PE, 2019-AE, 2014-PE, 2014-AE, 2009-PE and 2009-AE	46-289
	<b>Share of Assembly Constituency</b>	
8	Share of Assembly Constituency - (Vidhan sabha) in State, District and Parliamentary Constituency - (Lok sabha)	290
	<b>Socio-Economic Amenities (2011)</b>	
9	Access to Administrative Units   Agricultural, Manufacturing and Industrial Commodities   Demographic Indicators   Education   Health & Manpower   Drinking Water Supply   Sanitation   Entertainment and Recreations Infrastructure   Power   Food Allocation Distribution and Marketing of Agriculture Commodities Infrastructure   Transport and Road Infrastructure   Communication   Banking and Financial Services   Land Use   Irrigation Source	292-306
10	<b>Abbreviation &amp; Sources</b>	308-310
11	<b>Disclaimer</b>	312



Location & Political Map



## Administrative Setup

### List of Village Panchayat & Intermediate Panchayat (Block) Name - 2011

Village Name	Village Panchayat Name	Intermediate Panchayat Name
Aangulkata	Ghagra	Nirsa-Cum-Chirkunda
Agarchayanpur	Jamdehi	Nirsa-Cum-Chirkunda
Amlamurabagh	Bada Puran	Nirsa-Cum-Chirkunda
Ankduara	Ankhitra	Nirsa-Cum-Chirkunda
Ankharia	Dumariya	Nirsa-Cum-Chirkunda
Asanliya	Asanliya	Nirsa-Cum-Chirkunda
Badalpur	Sunsunliya	Nirsa-Cum-Chirkunda
Badhna	Badhna	Nirsa-Cum-Chirkunda
Baidpur	Ghagra	Nirsa-Cum-Chirkunda
Baidyanathpur	Banda Purab	Nirsa-Cum-Chirkunda
Bajra Alias Khairkiari	Banda Purab	Nirsa-Cum-Chirkunda
Balai Chak	Sunsunliya	Nirsa-Cum-Chirkunda
Bandarchua	Bhurkunda Bari	Nirsa-Cum-Chirkunda
Bandrabad	Dumariya	Nirsa-Cum-Chirkunda
Bar Ambana	Bara Ambana	Nirsa-Cum-Chirkunda
Barabari	Patharkuan	Nirsa-Cum-Chirkunda
Barajar	Kalipahari	Nirsa-Cum-Chirkunda
Barajor	Panrrabejra	Nirsa-Cum-Chirkunda
Baramuri	Merha	Nirsa-Cum-Chirkunda
Barbendya	Bhagabahdh	Nirsa-Cum-Chirkunda
Barmuri	Ankhdwara	Nirsa-Cum-Chirkunda
Baruigara	Ramkanali	Nirsa-Cum-Chirkunda
Barya	Urma	Nirsa-Cum-Chirkunda
Basudebpur	Badhna	Nirsa-Cum-Chirkunda
Begunbari	Susunliya	Nirsa-Cum-Chirkunda
Beldanga	Palarpur	Nirsa-Cum-Chirkunda
Beliyad	Kalipahari Purab	Nirsa-Cum-Chirkunda
Belkupa	Belkupa	Nirsa-Cum-Chirkunda
Benagaria	Benagaria	Nirsa-Cum-Chirkunda

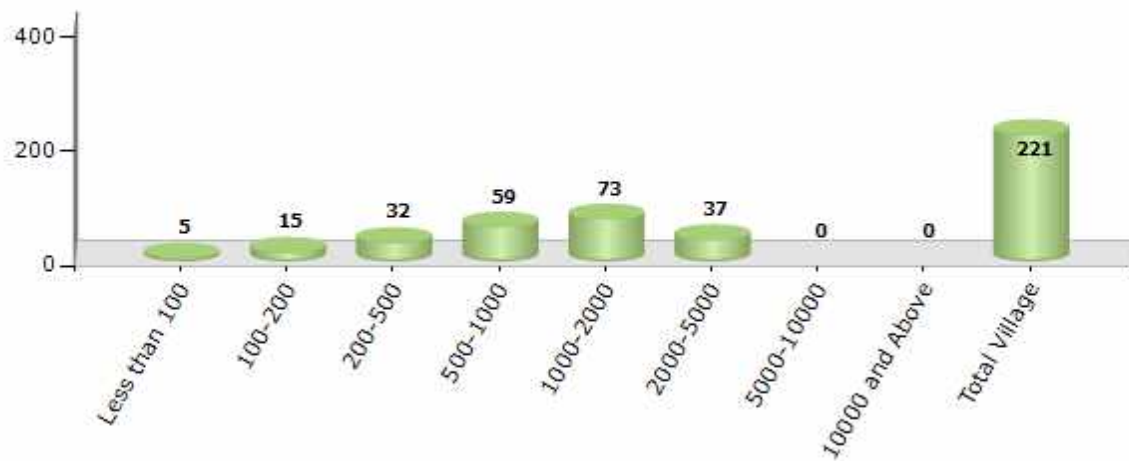
Contd....

## Demographics

### Number of Villages by Population Size - 2011

Less than 100	100-200	200-500	500-1000	1000-2000	2000-5000	5000-10000	10000 and Above	Total Village
5	15	32	59	73	37	0	0	221

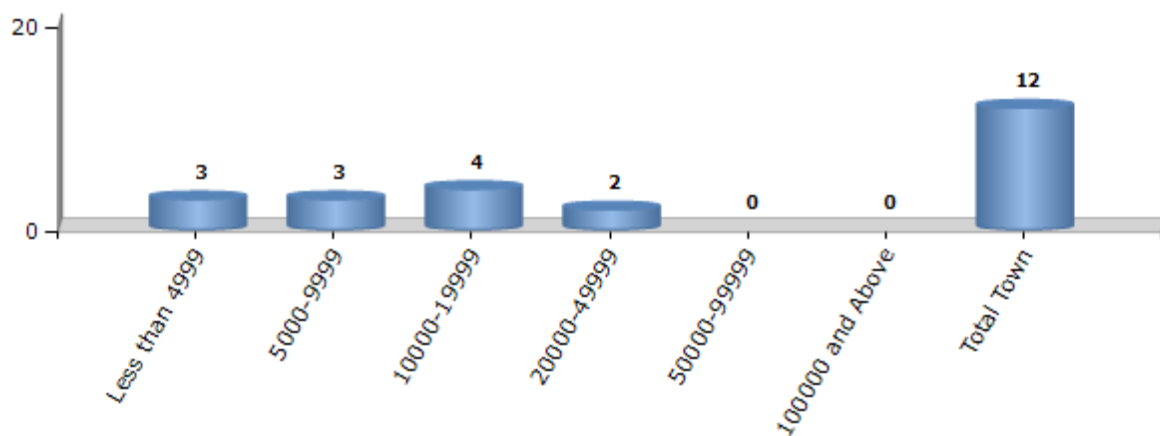
Number of Villages by Population Size - 2011



### Number of Towns by Population Size - 2011

Less than 4999	5000-9999	10000-19999	20000-49999	50000-99999	100000 and Above	Total Town
3	3	4	2	0	0	12

Number of Towns by Population Size - 2011

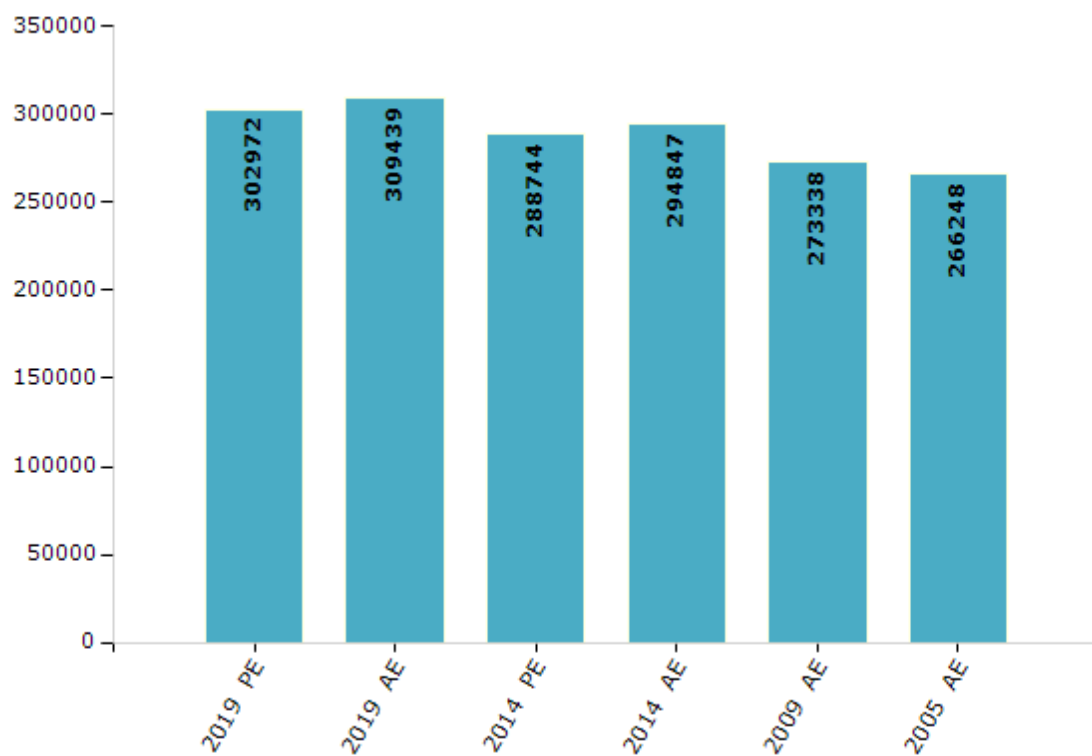


## Electoral Features

### Electors by Male & Female

Year	Male	Female	Others	Total	Year	Male	Female	Others	Total
2019 PE	160712	142259	1	302972	2009 PE	-	-	-	-
2019 AE	162542	146894	3	309439	2009 AE	148087	125251	-	273338
2014 PE	154486	134258	0	288744	2005 AE	146055	120193	-	266248
2014 AE	157444	137403	0	294847	2004 PE	-	-	-	-

Number of Electors



**Note :** AE : Assembly Election, PE : Assembly Segment of Parliamentary Election

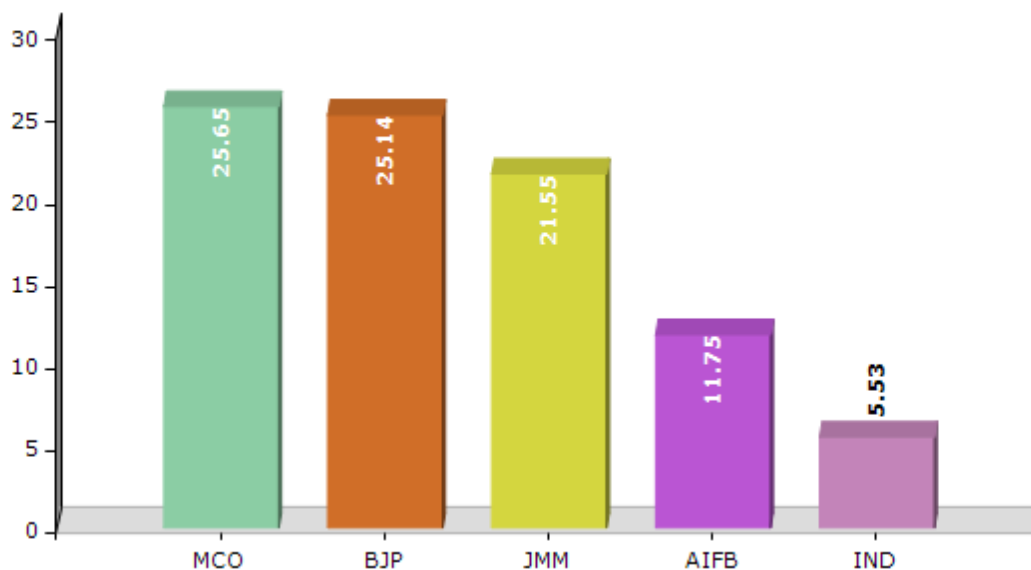


## Historical Summary Election Results

### Summary Result of Assembly Election - 2014

Candidate Name	Party	Votes	Votes %
Arup Chatterjee	MCO	51581	25.65
Ganesh Mishra	BJP	50546	25.14
Ashok Kumar Mandal	JMM	43329	21.55
Aparna Sengupta	AIFB	23633	11.75
Anita Gorai	IND	11123	5.53
Tapan Bauri	BSP	6588	3.28
Nagendra Kumar	CPI(ML)(L)	3484	1.73
Durga Das	INC	2216	1.1
Purna Lal Murmu	IND	1921	0.96
Bama Pada Bauri	AITC	1736	0.86
Tarch Murmu	JKPP	1573	0.78
	NOTA	3330	1.66

Votes Percentage of Top Parties - 2014



## Polling Station Level Election Results

### Number and Name of Polling Stations (PS) (2019 AE)

Number of Polling Stations	Name of Polling Stations	Number of Polling Stations	Name of Polling Stations
1	Upgraded Middle School, Pandrabejra, Urdu (East Side)	22	Primary School, Kendutha
2	Upgraded Middle School, Pandrabejra, Urdu (West Side)	23	Upgraded Middle School Bhagabandh, East Part
3	Middle School Gorga East Side	24	Upgraded Middle School Bhagabandh, West Part
4	Middle School Gorga West Side	25	Primary School, Barbendiya
5	Prathmic Vidyalay Barajor	26	Upgraded Middle School Mangurdih
6	Upgraded Middle School Polkera	27	Primary School, Laghata
7	Utkramit Madhya Vidyalay, Jilingtand (East Part)	28	Middle School, Upchuriya (North Side)
8	Utkramit Madhya Vidyalay, Jilingtand (West Part)	29	Middle School, Upchuriya (South Side)
9	Prathamik Vidyalay, Chainapur	30	Anganwari Centre, Bauri Tola
10	Aadiwasi Middle School, Sijua (East Side)	31	High School, Poddardih
11	Aadiwasi Middle School, Sijua (West Side)	32	Primary School, Hariharpur
12	Upgraded Middle School, Hikimadal, (East Side)	33	Upgraded Middle School, Tulsibhita
13	Upgraded Middle School, Hikimadal, (West Side)	34	Primary School, Talberiya
14	Upgraded Middle School, Yogitopa (East Side)	35	Primary School, Gabhla
15	Upgraded Middle School, Yogitopa (West Side)	36	Primary School, Ghaghra (East Side)
16	Middle School, Benagariya (East Side)	37	Panchayat Bhawan, Ghaghra Room No-1
17	Middle School, Benagariya (West Side)	38	Urdu Primary School, Baidhpur
18	Primary School, Vijaypur	39	Primary School, Birajbandarpur
19	Primary School, Dharampur	40	Upgraded Middle School Bhursha Sonbad (East Side)
20	Primary School, Rangamatiya	41	Upgraded Middle School Bhursha Sonbad (Middle Side)
21	Upgraded Middle School Bardhang	42	Upgraded Middle School, Bhursa, Sonbad (West Side) Middle School, Joradih (Middle Side)

Contd....

## Polling Station Level Election Results

### Polling Station-wise Votes Secured by Overall Top Five Parties in Nirsa Assembly in Assembly Election (AE) under Dhanbad Parliamentary Constituency in Jharkhand (2019)

Number of Polling Station	Winner - Aparna Sengupta (BJP)	Runner-up - Arup Chatterjee (MCO)	3rd - Ashok Kumar Mandal (JMM)	4th - Bampy Chakrawarty (JVM)	5th - Awadhesh Kumar Das (IND)	NOTA	Other	Total Votes Secured
36	321	104	15	1	0	9	4	454
37	328	62	26	2	3	6	2	429
38	328	181	112	15	2	9	6	653
39	290	45	34	2	3	8	5	387
40	102	92	207	7	9	10	7	434
41	73	185	111	7	12	13	16	417
42	321	178	61	8	6	15	5	594
43	326	54	28	2	2	7	2	421
44	500	100	88	6	12	27	9	742
45	430	66	37	1	5	9	5	553
46	175	146	28	5	1	7	14	376
47	94	90	64	2	0	4	8	262
48	125	106	68	4	7	4	10	324
49	253	225	41	2	3	7	5	536
50	247	117	30	2	1	6	2	405
51	334	166	25	4	3	12	4	548
52	148	50	72	0	1	5	4	280
53	391	196	31	1	1	9	5	634
54	378	137	30	5	6	17	6	579
55	445	71	19	2	1	8	2	548
56	419	184	35	17	5	14	10	684
57	274	109	36	2	0	9	6	436
58	346	91	26	2	1	6	3	475
59	217	63	70	7	3	10	9	379
60	180	137	23	5	2	2	9	358
61	290	165	22	2	2	14	5	500
62	299	146	19	21	1	8	10	504
63	371	253	30	34	3	18	20	729
64	199	258	121	3	3	5	11	600
65	70	427	153	16	3	5	25	699
66	149	425	89	56	1	10	7	737
67	221	303	142	11	4	12	13	706
68	326	240	77	6	7	8	25	689
69	225	271	242	12	8	20	16	794
70	139	251	186	2	4	8	9	599

Contd....

## Polling Station Level Election Results

### Winner, Runner-up and 3rd Party Position & Winning Margin According to Polling Stations in Nirsa Assembly in Assembly Election (AE) under Dhanbad Parliamentary Constituency in Jharkhand (2019)

Polling Station Number	Winner Party	Winner Votes (%)	Runner-up Party	Runner-up Votes (%)	Winning Margin Votes (%)	Third Party	Third Party Votes (%)	Other Votes (%)
71	JMM	403 (61.25)	MCO	187 (28.42)	216 (32.83)	BJP	31 (4.71)	37 (5.62)
72	MCO	100 (63.69)	BJP	38 (24.2)	62 (39.49)	JMM	12 (7.64)	7 (4.46)
73	MCO	110 (55.56)	BJP	71 (35.86)	39 (19.7)	JMM	9 (4.55)	8 (4.04)
74	MCO	389 (49.94)	JMM	293 (37.61)	96 (12.33)	BJP	36 (4.62)	61 (7.83)
75	MCO	176 (41.22)	BJP	119 (27.87)	57 (13.35)	JMM	100 (23.42)	32 (7.49)
76	BJP	296 (60.41)	JMM	113 (23.06)	183 (37.35)	MCO	53 (10.82)	28 (5.71)
77	BJP	363 (73.48)	MCO	94 (19.03)	269 (54.45)	JMM	24 (4.86)	13 (2.63)
78	MCO	140 (33.49)	BJP	136 (32.54)	4 (0.95)	JMM	119 (28.47)	23 (5.5)
79	BJP	257 (46.73)	JMM	197 (35.82)	60 (10.91)	MCO	69 (12.55)	27 (4.91)
80	JMM	350 (71.87)	MCO	67 (13.76)	283 (58.11)	BJP	47 (9.65)	23 (4.72)
81	JMM	238 (43.43)	BJP	150 (27.37)	88 (16.06)	MCO	111 (20.26)	49 (8.94)
82	MCO	138 (32.78)	BJP	135 (32.07)	3 (0.71)	JMM	111 (26.37)	37 (8.79)
83	JMM	234 (46.43)	MCO	185 (36.71)	49 (9.72)	BJP	71 (14.09)	14 (2.78)
84	MCO	212 (42.57)	JMM	184 (36.95)	28 (5.62)	BJP	73 (14.66)	29 (5.82)
85	JMM	405 (65.11)	BJP	110 (17.68)	295 (47.43)	MCO	81 (13.02)	26 (4.18)
86	BJP	492 (75.11)	JMM	77 (11.76)	415 (63.35)	MCO	53 (8.09)	33 (5.04)
87	BJP	441 (61.94)	JMM	133 (18.68)	308 (43.26)	MCO	87 (12.22)	51 (7.16)
88	BJP	200 (50.76)	MCO	96 (24.37)	104 (26.39)	JMM	73 (18.53)	25 (6.35)
89	BJP	209 (46.24)	MCO	161 (35.62)	48 (10.62)	JMM	35 (7.74)	47 (10.4)
90	MCO	175 (41.08)	BJP	157 (36.85)	18 (4.23)	JMM	73 (17.14)	21 (4.93)
91	JMM	187 (46.52)	MCO	163 (40.55)	24 (5.97)	BJP	17 (4.23)	35 (8.71)
92	BJP	313 (42.7)	MCO	260 (35.47)	53 (7.23)	JMM	55 (7.5)	105 (14.32)
93	BJP	356 (55.97)	MCO	202 (31.76)	154 (24.21)	JMM	53 (8.33)	25 (3.93)
94	MCO	255 (46.45)	JMM	231 (42.08)	24 (4.37)	BJP	36 (6.56)	27 (4.92)
95	MCO	268 (57.63)	JMM	89 (19.14)	179 (38.49)	BJP	81 (17.42)	27 (5.81)
96	BJP	381 (61.55)	MCO	120 (19.39)	261 (42.16)	JMM	76 (12.28)	42 (6.79)
97	BJP	283 (54.21)	MCO	190 (36.4)	93 (17.81)	JMM	30 (5.75)	19 (3.64)
98	BJP	466 (70.93)	MCO	140 (21.31)	326 (49.62)	JMM	27 (4.11)	24 (3.65)
99	JMM	153 (44.61)	MCO	89 (25.95)	64 (18.66)	BJP	78 (22.74)	23 (6.71)
100	BJP	233 (58.69)	MCO	108 (27.2)	125 (31.49)	JMM	19 (4.79)	37 (9.32)
101	JMM	324 (56.35)	BJP	157 (27.3)	167 (29.05)	MCO	57 (9.91)	37 (6.43)
102	BJP	396 (52.8)	MCO	190 (25.33)	206 (27.47)	JMM	72 (9.6)	92 (12.27)
103	JMM	264 (61.54)	MCO	115 (26.81)	149 (34.73)	BJP	16 (3.73)	34 (7.93)
104	MCO	182 (39.48)	JMM	178 (38.61)	4 (0.87)	BJP	56 (12.15)	45 (9.76)
105	JMM	278 (46.33)	MCO	212 (35.33)	66 (11)	BJP	61 (10.17)	49 (8.17)

Contd....

## Socio-Economic Amenities - Rural

### Access to Education Facilities

Particulars	Number of Villages (% of Population)				
	Available	Not Available	If Not Available (Distance of Nearest Facility)		
			A	B	C
Govt. Primary School	204 (97)	17 (3)	14 (2)	3 (1)	0 (0)
Private Primary School	39 (21)	182 (79)	0 (0)	0 (0)	0 (0)
Govt. Middle School	81 (53)	140 (47)	118 (40)	21 (7)	0 (0)
Private Middle School	15 (8)	206 (92)	0 (0)	0 (0)	0 (0)
Govt. Secondary School	16 (10)	205 (90)	111 (52)	84 (34)	7 (2)
Private Secondary School	5 (3)	216 (97)	0 (0)	0 (0)	0 (0)
Govt. Senior Secondary School	3 (2)	218 (98)	64 (31)	98 (45)	55 (22)
Private Senior Secondary School	1 (1)	220 (99)	0 (0)	0 (0)	0 (0)
Govt. Arts and Science Degree College	0 (0)	221 (100)	17 (7)	66 (31)	138 (62)
Private Arts and Science Degree College	0 (0)	221 (100)	0 (0)	0 (0)	0 (0)
Govt. Engineering College	0 (0)	221 (100)	1 (0)	1 (0)	219 (99)
Private Engineering College	0 (0)	221 (100)	0 (0)	0 (0)	0 (0)
Govt. Medicine College	0 (0)	221 (100)	0 (0)	0 (0)	221 (100)
Private Medicine College	0 (0)	221 (100)	0 (0)	0 (0)	0 (0)
Govt. Management Institute	0 (0)	221 (100)	0 (0)	0 (0)	221 (100)
Private Management Institute	0 (0)	221 (100)	0 (0)	0 (0)	0 (0)
Govt. Polytechnic	0 (0)	221 (100)	0 (0)	0 (0)	221 (100)
Private Polytechnic	0 (0)	221 (100)	0 (0)	0 (0)	0 (0)
Govt. Vocational Training School/ITI	4 (4)	217 (96)	2 (1)	9 (3)	206 (92)
Private Vocational Training School/ITI	1 (0)	220 (100)	0 (0)	0 (0)	0 (0)
Govt. Non Formal Training Centre	0 (0)	221 (100)	0 (0)	12 (5)	209 (95)
Private Non Formal Training Centre	0 (0)	221 (100)	0 (0)	0 (0)	0 (0)
Govt. School For Disabled	2 (1)	219 (99)	5 (1)	0 (0)	214 (98)
Private School For Disabled	0 (0)	221 (100)	0 (0)	0 (0)	0 (0)
Government Others	0 (0)	221 (100)	1 (0)	1 (0)	219 (99)
Private Others	0 (0)	221 (100)	0 (0)	0 (0)	0 (0)

Note : Distance A : Less than 5 km; B : Between 5-10 km; C : 10+ km.; Source : Data Analysis is based on 2011 Census.

## DISCLAIMER

The Terms of Use and Disclaimer of Datanet India Private Limited (hereinafter referred to as "Datanet") for use of this analysis report of **Nirsa Assembly Constituency (Nirsa Vidhan Sabha)** :-

1. **Assembly Factbook™** is a Registered Trade Mark owned by Datanet.
2. All the maps are sketched and graphical representation only and have not been drawn to the scale and also not to represent the actual geographical area or boundary of the unit.
3. The data for the aforesaid analysis is based on authentic sources and has been culled from the various publications of Census, CSO and NSSO for district and block level data, various central and state government departments, Central & State Elections Commissions and the concerned Returning Officers' releases, Electoral Rolls, Election results and allied publications, internal assessment, surveys, estimates and analysis. Therefore, certain adjustment of data at micro level may have been done to arrive closer to the macro data.
4. Data have been provided on an "As Is" and "As AVAILABLE" basis
5. The colours shown in the maps or diagram and charts of a particular party, alliance or AC are indicative and do not represent them.
6. This publication which includes maps, sheets, graphs and data would be the property under copyright of Datanet only. The user may use these for its internal study, analysis and research purposes. It's public display, re-selling or any commercial uses by the user are not allowed.
7. Datanet has taken due care and caution in compilation and processing of data and allied information, but does not guarantee the accuracy, adequacy or completeness of any information/analysis and will be not responsible for any errors or omissions or for the results obtained from the use of such information/analysis.
8. All the contents for the publication have been culled from various authentic sources and Datanet reasonably believes such sources to be reliable, but does not make any representations, express or implied as to the accuracy or fitness of use of such information. The information or contents of the information/analysis do not constitute advice and should not be relied upon in making (or refraining from making) any decision. Any reliance placed upon the information provided by Datanet is the sole responsibility and strictly at the user's risk.
9. In no event will Datanet be liable for any damages (including, without limitation, damages for loss of business projects, or loss of profits) arising in contract, tort or otherwise from the use of or inability to use any of its contents, or from any action taken (or refrained from being taken) as a result of using the analysis or any of its contents. Datanet its directors, owners, editors, officials, employees, distributor and agents or any associate will not be liable for any errors in the information contained or any consequences arising from the use of the contents of the provided information/analysis.
10. If any provision of these terms and conditions is held invalid or illegal or unenforceable for any reason by any court of competent jurisdiction, such provision shall be severed and the remainder of provisions of the terms and conditions shall continue in full force and effect as if the Term of Use had been executed with the invalid, illegal or unenforceable provision eliminated.
11. If there are any discrepancies in the information provided, please bring it to attention of Datanet for suitable rectification measures.



**Buy Online This Complete Book At**  
**Datanet India eBooks Store**

[www.indiastatpublications.com](http://www.indiastatpublications.com)

or go directly at

[http://www.indiastatpublications.com/  
Assembly\\_factbook/Jharkhand/Dhanbad/ Nirsa](http://www.indiastatpublications.com/Assembly_factbook/Jharkhand/Dhanbad/Nirsa)

 **india**stat**elections**

ISBN : 978-93-5313-008-4



9 789353 130084