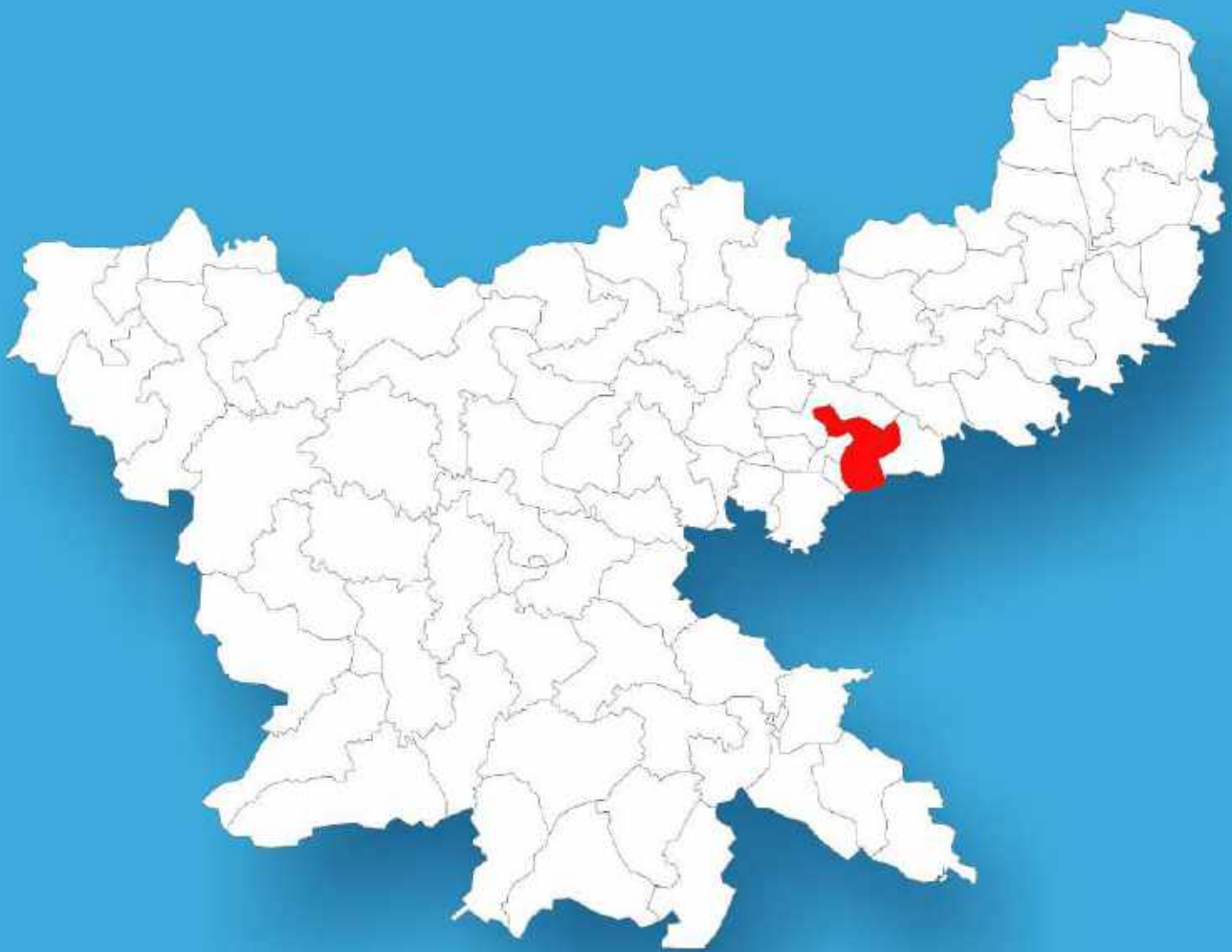




Jharkhand

Assembly Factbook™

Sindri Assembly Constituency



Key Electoral Data of Sindri
Assembly Constituency (Vidhan Sabha)

Jharkhand
Assembly FactbookTM
Sindri Assembly Constituency



Sindri Vidhan Sabha

Editor & Director

Dr. R.K. Thukral

Research Editor

Dr. Shafeeq Rahman

Compiled, Researched and Published by Datanet India Pvt. Ltd.

D-100, 1st Floor,

Okhla Industrial Area, Phase-I,
New Delhi- 110020.

Ph.: 91-11- 43580781-84

Email : support@indiastatpublications.com

Website : www.indiastatelections.com

Online Book Store :

www.indiastatpublications.com

Report No. : AFB/JH-38-0125

ISBN : 978-93-5313-023-7

First Edition : January, 2018

Eighth Updated Edition : January, 2025

Price : Rs. 11500/-

US\$ 310

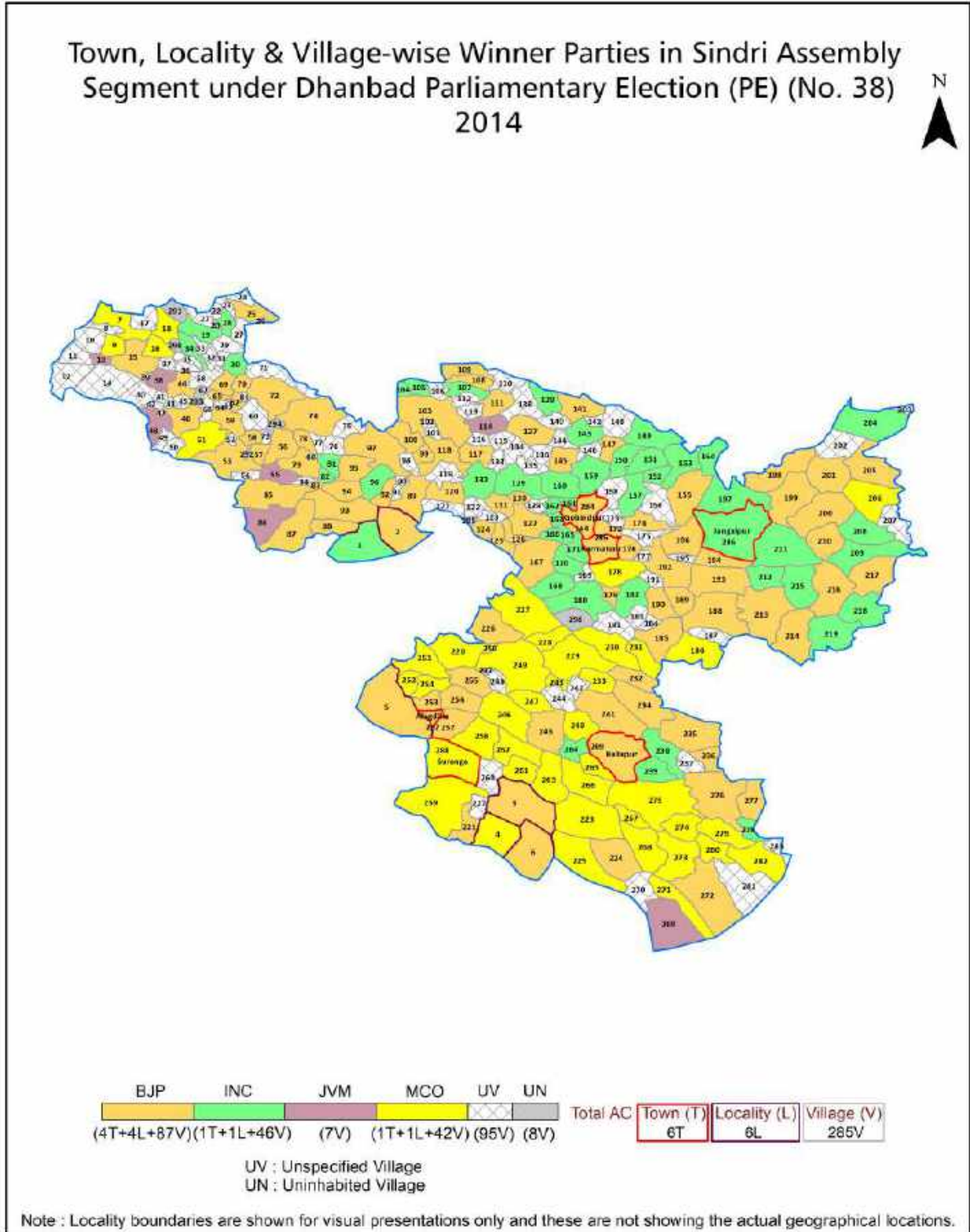
© Datanet India Pvt. Ltd.

All rights reserved. No part of this book may be reproduced, stored in a retrieval system or transmitted in any form or by any means, mechanical photocopying, photographing, scanning, recording or otherwise without the prior written permission of the publisher. Please refer to Disclaimer at page no. 257 for the use of this publication.

Printed in India

No.	Particulars	Page No.
	Introduction	
1	Assembly Constituency - (Vidhan sabha) at a Glance Features of Assembly as per Delimitation Commission of India (2008)	1-2
	Location and Political Maps	
2	Location Map Boundaries of Assembly Constituency - (Vidhan sabha) in District Boundaries of Assembly Constituency under Parliamentary Constituency - (Lok sabha) Town, Locality & Village-wise Winner Parties- 2024-PE, 2024-AE, 2019-PE, 2019-AE, 2014-PE, 2009-PE and 2009-AE	3-11
	Administrative Setup (2011)	
3	District Sub-district Towns Villages Inhabited Villages Uninhabited Villages Village Panchayat Intermediate Panchayat	12-27
	Demographics (2011)	
4	Population Households Rural/Urban Population Towns and Villages by Population Size Sex Ratio (Total & 0-6 Years) Religious Population Social Population Literacy Rate	28-29
	Electoral Features	
5	Important Dates of Last Elections Held Electors by Gender Service Electors Voters Voters Turnout Polling Stations & Average Number of Electors per Polling Station Electors by Age Group Present Elected Representatives	30-35
	Historical Summary Election Results	
6	Vote Share of Major Parties Winning Margin (Number & Percentage) Polarity of Parties Summary Result of Assembly Segment of Parliamentary Elections 2024, 2019, 2014, 2009 and 2004 Summary Result of Assembly Elections 2024, 2019, 2014, 2009 and 2005	36-49
	Polling Station Level Election Results	
7	Name and Number of Polling Station 2024-PE, 2024-AE, 2019-PE, 2019-AE, 2014-PE, 2009-PE and 2009-AE Polling Station-wise Electors, Voters & Voters Turnout 2024-PE, 2024-AE, 2019-PE, 2019-AE, 2014-PE, 2009-PE and 2009-AE Polling Station wise Elections Results 2024-PE, 2024-AE, 2019-PE, 2019-AE, 2014-PE, 2009-PE and 2009-AE	50-234
	Share of Assembly Constituency	
8	Share of Assembly Constituency - (Vidhan sabha) in State, District and Parliamentary Constituency - (Lok sabha)	235
	Socio-Economic Amenities (2011)	
9	Access to Administrative Units Agricultural, Manufacturing and Industrial Commodities Demographic Indicators Education Health & Manpower Drinking Water Supply Sanitation Entertainment and Recreations Infrastructure Power Food Allocation Distribution and Marketing of Agriculture Commodities Infrastructure Transport and Road Infrastructure Communication Banking and Financial Services Land Use Irrigation Source	237-251
10	Abbreviation & Sources	253-255
11	Disclaimer	257

Location & Political Map



Administrative Setup

List of Village Panchayat & Intermediate Panchayat (Block) Name - 2011

Village Name	Village Panchayat Name	Intermediate Panchayat Name
Abulhasan Alias Malikdihalia	Pradhan Khunta	Baliapur
Amaghata	Baranawatar	Gobindpur
Amarpur	Amarpur	Gobindpur
Ambadi	Maricho	Gobindpur
Amjhar	Amjhar	Baliapur
Amla Tanr	Birajpur	Gobindpur
Amlatanr	Amarpur	Gobindpur
Amtal	Amtal	Baliapur
Asana	Tilbani	Gobindpur
Asanbani	Asanbani	Gobindpur
Asanbani	Asanbani	Gobindpur
Asanbani	Bersinghpur	Baliapur
Babubeharadi	Maricho	Gobindpur
Babudi	Kharni	Gobindpur
Bagdudih	Tilabani	Gobindpur
Baghmara	Baghmara	Baliapur
Baghmara Khurd	Kanchanpur	Gobindpur
Bagsuma	Bagsuma	Gobindpur
Bahadurpur	Mahubani	Gobindpur
Bakashpura	-	Gobindpur
Bamundiha	Jagdis	Baliapur
Bandarchua	Baradaha	Baliapur
Bandhdi	Baranwatanr	Gobindpur
Banpura	Birajpur	Gobindpur
Bantor	Mario	Gobindpur
Bara Bagmara	Mahubani 2	Gobindpur
Baradaha	Baradaha	Baliapur
Barajamua	Damkara Barwa	Gobindpur
Barajor Alias Gamharia	-	Gobindpur

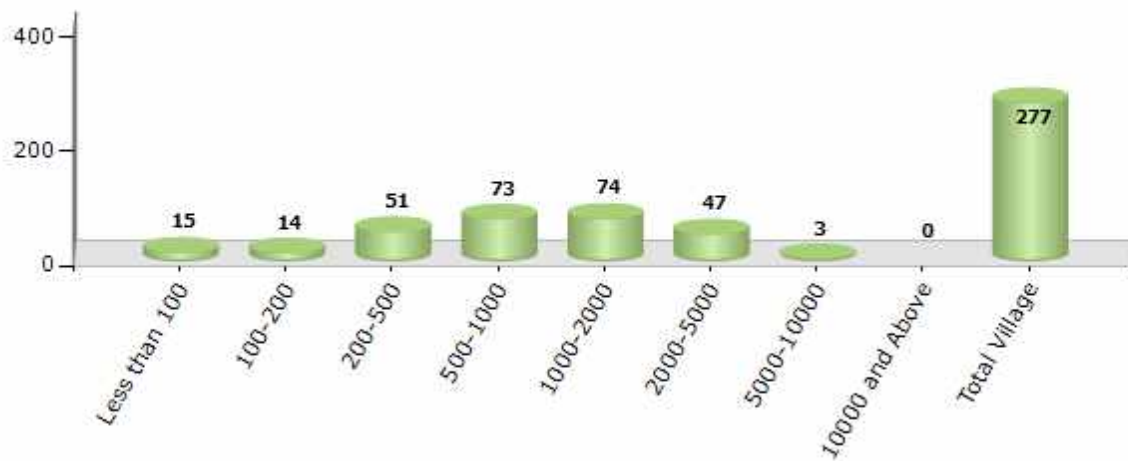
Contd....

Demographics

Number of Villages by Population Size - 2011

Less than 100	100-200	200-500	500-1000	1000-2000	2000-5000	5000-10000	10000 and Above	Total Village
15	14	51	73	74	47	3	0	277

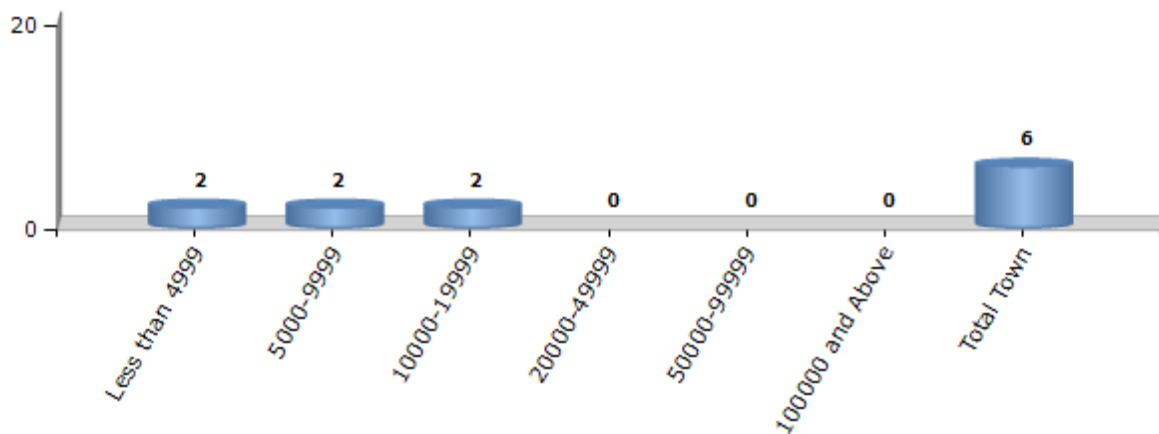
Number of Villages by Population Size - 2011



Number of Towns by Population Size - 2011

Less than 4999	5000-9999	10000-19999	20000-49999	50000-99999	100000 and Above	Total Town
2	2	2	0	0	0	6

Number of Towns by Population Size - 2011

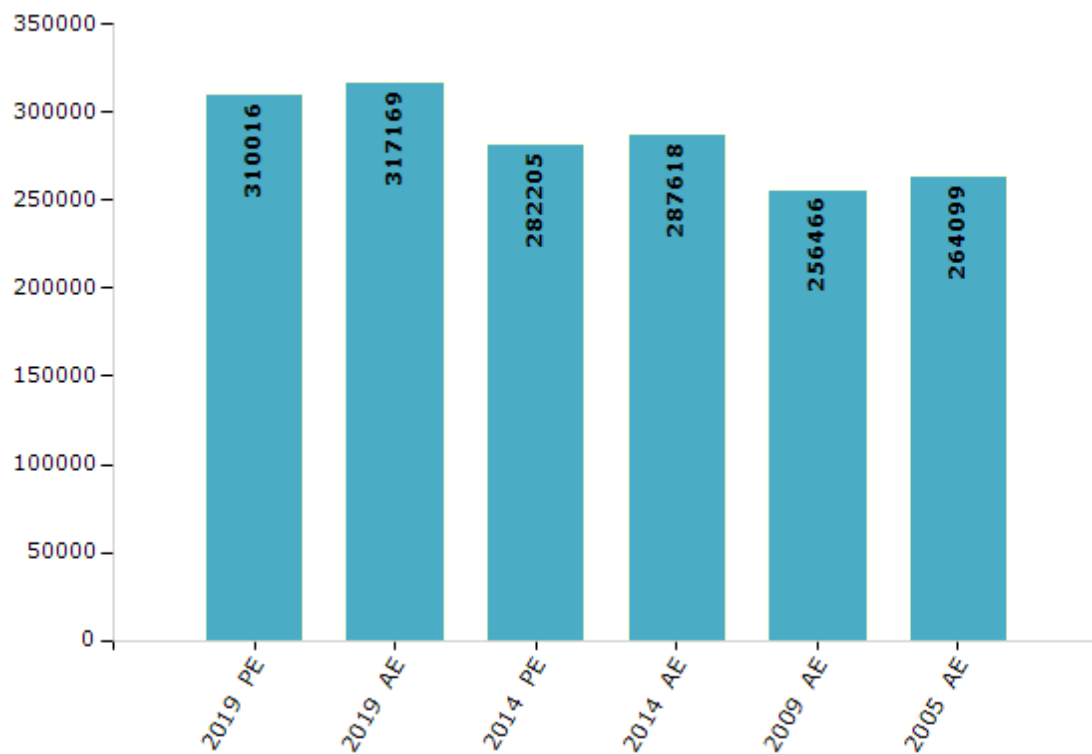


Electoral Features

Electors by Male & Female

Year	Male	Female	Others	Total	Year	Male	Female	Others	Total
2019 PE	166496	143513	7	310016	2009 PE	-	-	-	-
2019 AE	168626	148535	8	317169	2009 AE	138475	117991	-	256466
2014 PE	151262	130943	0	282205	2005 AE	144437	119662	-	264099
2014 AE	154103	133515	0	287618	2004 PE	-	-	-	-

Number of Electors



Note : AE : Assembly Election, PE : Assembly Segment of Parliamentary Election

Historical Summary Election Results

Summary Result of Assembly Election - 2014

Candidate Name	Party	Votes	Votes %
Fulchand Mandal	BJP	58623	29.01
Anand Mahato	MCO	52075	25.77
Mannu Alam	JMM	44045	21.8
Sharat Dudani	IND	7477	3.7
Jai Ram Singh	INC	7306	3.62
Santosh Kumar Mahato	CPM	4596	2.27
Rekha Mandal	JVM	3980	1.97
Ram Prasad Singh	AIFB	3380	1.67
Umacharan Mahato	IND	3357	1.66
Sushil Kumar Singh	JD(U)	2899	1.43
Subal Ravi Das	CPI(ML)(L)	2457	1.22
Abdul Rahman Ansari	AITC	2116	1.05
Goutam Kumar Mandal	BSP	1806	0.89
Hira Lal Sankhwar	JKPP	1344	0.67
Ahmad Hussain Ansari	SP	1158	0.57
Abdul Jabbar	BMUP	1150	0.57
Dr. K.C. Singh Raj	IND	1075	0.53
Anant Kumar	IND	875	0.43
Pradip Mohan Sahay	IND	465	0.23
Sita Devi	IND	450	0.22
Bikash Mahato	IND	376	0.19
	NOTA	1034	0.51

Polling Station Level Election Results

Number and Name of Polling Stations (PS) (2019 AE)

Number of Polling Stations	Name of Polling Stations	Number of Polling Stations	Name of Polling Stations
1	Prathamik Vidyalaya, Dharamapur	22	Rajkiya Buniyadi Vidyalaya, Kharni East Part
2	Utkramit Madhya Vidyalaya, Manaidih East Part	23	Rajkiy Buniyadi Vidyalaya, Kharni West Part
3	Utkramit Madhya Vidyalaya, Manaidih West Part	24	Prathamik Vidyalaya, Upar Ankura
4	Utkramit Madhya Vidyalaya, Gorga Sapanpur	25	Prathamik Vidyalaya, Asanbani, North Part
5	Utkramit Madhya Vidyalaya, Gorga Sapanpur West Part	26	Prathamik Vidyalaya, Asanbani, South Part
6	Madhya Vidyalaya, Chhota Jamua East Part	27	Utkramit Madhya Vidyalaya, Sonaria,
7	Madhya Vidyalaya, Chhota Jamua West Part	28	Utkramit Madhya Vidyalaya, Barmasia East Part
8	Madhya Vidyalaya, Ratanpur	29	Utkramit Madhya Vidyalaya, Barmasia West Part
9	Utkramit Madhya Vidyalaya, Maricho North Part	30	Utkramit Madhy Vidyalay, Murradih East Part
10	Utkramit Madhya Vidyalaya, Maricho South Part	31	Utkramit Madhy Vidyalay, Murradih West Part
11	Naya Prathamik Vidyalaya, Panjania	32	Madhya Vidyalay, Jainagar East Part
12	Madhya Vidyalaya, Karalaga East Part	33	Madhya Vidyalay, Jainagar West Part
13	U.M.S. Hariharpur	34	Madhya Vidyalay, Jainagar Nort Part
14	Samudaik Bhawan Morpahar	35	Urdu Utkramit Madhy Vidhyalay, Sanbhari
15	Prathamik Vidyalaya, Chattatand	36	Utkramit Madhy Vidyalay Kulbeda East Part
16	New Prathamik Vidyalaya, Sapanpur Turi Tola	37	Utkramit Madhya Vidyalay, Kulbera West Part
17	10+ 2 Upgraded High School Birajpur, Old Building	38	Utkramit Madhya Vidyalay, Palaiydih, North Part
18	10+ 2 Upgraded High School Birajpur, New Building	39	Utkramit Madhya Vidyalay, Palaiydih, South Part
19	Upgraded Middle School Latbedi Burwadih	40	Madhya Vidyalay, Yadavpur
20	Madhy Vidhyalay, Chutiyaro	41	Prathamik Vidyalay, Karmagora
21	Utkramit Madhya Vidyalaya, Sadhobad	42	Madhya Vidyalay, Kalyanpur East Part

Contd....

Polling Station Level Election Results

Polling Station-wise Votes Secured by Overall Top Five Parties in Sindri Assembly in Assembly Election (AE) under Dhanbad Parliamentary Constituency in Jharkhand (2019)

Number of Polling Station	Winner - Indrajit Mahato (BJP)	Runner-up - Anand Mahato (MCO)	3rd - Fulchand Mandal (JMM)	4th - Sadanand Mahato (AJSUP)	5th - Ramesh Kumar Rahi (JVM)	NOTA	Other	Total Votes Secured
36	412	192	109	23	7	19	27	789
37	17	338	74	2	4	3	37	475
38	296	43	116	26	27	1	43	552
39	271	71	87	18	20	6	46	519
40	215	122	51	36	9	6	165	604
41	169	118	373	11	71	4	47	793
42	353	87	43	7	21	5	26	542
43	363	20	42	4	29	14	29	501
44	494	32	68	79	25	20	79	797
45	503	71	76	14	33	7	19	723
46	108	192	123	83	38	5	51	600
47	325	112	246	8	62	10	66	829
48	135	29	181	11	65	5	45	471
49	201	53	43	5	92	3	35	432
50	358	112	131	7	44	5	32	689
51	283	115	69	5	16	2	28	518
52	56	58	270	1	10	5	14	414
53	156	34	125	5	16	1	12	349
54	220	24	253	64	36	2	31	630
55	265	128	42	71	5	1	11	523
56	211	151	20	86	7	8	16	499
57	336	173	57	23	2	3	15	609
58	91	331	123	22	10	3	40	620
59	223	119	61	26	4	4	25	462
60	272	193	26	89	4	5	44	633
61	202	223	13	60	0	3	23	524
62	278	84	53	28	2	11	17	473
63	226	74	54	22	3	3	10	392
64	287	38	25	29	35	6	53	473
65	271	18	27	31	11	6	33	397
66	406	121	106	1	1	1	22	658
67	192	18	338	16	30	2	49	645
68	99	197	118	10	14	3	24	465
69	189	95	129	9	9	4	43	478
70	211	85	52	1	7	14	61	431

Contd....

Polling Station Level Election Results

Winner, Runner-up and 3rd Party Position & Winning Margin According to Polling Stations in Sindri Assembly in Assembly Election (AE) under Dhanbad Parliamentary Constituency in Jharkhand (2019)

Polling Station Number	Winner Party	Winner Votes (%)	Runner-up Party	Runner-up Votes (%)	Winning Margin Votes (%)	Third Party	Third Party Votes (%)	Other Votes (%)
71	BJP	299 (53.87)	MCO	151 (27.21)	148 (26.66)	JMM	41 (7.39)	64 (11.53)
72	BJP	290 (61.97)	MCO	81 (17.31)	209 (44.66)	AAP	33 (7.05)	64 (13.68)
73	BJP	173 (71.19)	MCO	33 (13.58)	140 (57.61)	JMM	16 (6.58)	21 (8.64)
74	MCO	256 (57.14)	SP	91 (20.31)	165 (36.83)	JMM	33 (7.37)	68 (15.18)
75	MCO	375 (73.67)	BJP	44 (8.64)	331 (65.03)	SP	31 (6.09)	59 (11.59)
76	MCO	226 (43.8)	BJP	150 (29.07)	76 (14.73)	AAP	37 (7.17)	103 (19.96)
77	MCO	158 (35.59)	JMM	100 (22.52)	58 (13.07)	BJP	77 (17.34)	109 (24.55)
78	JMM	198 (43.71)	BJP	131 (28.92)	67 (14.79)	JVM	55 (12.14)	69 (15.23)
79	BJP	195 (36.38)	JMM	158 (29.48)	37 (6.9)	MCO	108 (20.15)	75 (13.99)
80	BJP	309 (50.49)	MCO	127 (20.75)	182 (29.74)	JMM	65 (10.62)	111 (18.14)
81	BJP	398 (55.05)	JMM	121 (16.74)	277 (38.31)	MCO	93 (12.86)	111 (15.35)
82	MCO	297 (71.74)	AAP	73 (17.63)	224 (54.11)	JMM	14 (3.38)	30 (7.25)
83	MCO	504 (79.12)	BJP	36 (5.65)	468 (73.47)	JMM	24 (3.77)	73 (11.46)
84	BJP	361 (62.46)	JMM	134 (23.18)	227 (39.28)	MCO	20 (3.46)	63 (10.9)
85	BJP	222 (46.64)	JMM	184 (38.66)	38 (7.98)	MCO	25 (5.25)	45 (9.45)
86	MCO	383 (60.51)	JMM	89 (14.06)	294 (46.45)	BJP	86 (13.59)	75 (11.85)
87	BJP	268 (42.14)	MCO	187 (29.4)	81 (12.74)	AAP	55 (8.65)	126 (19.81)
88	BJP	275 (48.42)	MCO	83 (14.61)	192 (33.81)	JMM	70 (12.32)	140 (24.65)
89	BJP	256 (50.79)	JMM	175 (34.72)	81 (16.07)	AAP	11 (2.18)	62 (12.3)
90	JMM	239 (54.2)	BJP	111 (25.17)	128 (29.03)	MCO	25 (5.67)	66 (14.97)
91	BJP	296 (40.6)	MCO	166 (22.77)	130 (17.83)	JMM	55 (7.54)	212 (29.08)
92	JMM	212 (55.64)	BJP	84 (22.05)	128 (33.59)	JVM	40 (10.5)	45 (11.81)
93	BJP	347 (42.89)	JMM	174 (21.51)	173 (21.38)	BSP	107 (13.23)	181 (22.37)
94	JMM	247 (34.89)	MCO	215 (30.37)	32 (4.52)	BJP	126 (17.8)	120 (16.95)
95	BJP	314 (66.24)	JMM	66 (13.92)	248 (52.32)	AJSUP	35 (7.38)	59 (12.45)
96	MCO	346 (43.47)	BJP	325 (40.83)	21 (2.64)	JMM	24 (3.02)	101 (12.69)
97	BJP	280 (71.61)	JMM	35 (8.95)	245 (62.66)	AJSUP	17 (4.35)	59 (15.09)
98	BJP	426 (70.18)	JMM	78 (12.85)	348 (57.33)	IND (RKD)	29 (4.78)	74 (12.19)
99	MCO	493 (62.25)	BJP	180 (22.73)	313 (39.52)	JMM	47 (5.93)	72 (9.09)
100	MCO	382 (49.61)	BJP	224 (29.09)	158 (20.52)	JMM	88 (11.43)	76 (9.87)
101	BJP	214 (41.72)	MCO	166 (32.36)	48 (9.36)	JVM	36 (7.02)	97 (18.91)
102	MCO	387 (72.07)	JMM	74 (13.78)	313 (58.29)	BJP	17 (3.17)	59 (10.99)
103	BJP	341 (69.88)	MCO	74 (15.16)	267 (54.72)	JMM	18 (3.69)	55 (11.27)
104	BJP	364 (81.43)	JMM	22 (4.92)	342 (76.51)	MCO	21 (4.7)	40 (8.95)
105	BJP	257 (60.47)	AAP	122 (28.71)	135 (31.76)	JMM	23 (5.41)	23 (5.41)

Contd....

Socio-Economic Amenities - Rural

Access to Education Facilities

Particulars	Number of Villages (% of Population)				
	Available	Not Available	If Not Available (Distance of Nearest Facility)		
			A	B	C
Govt. Primary School	221 (91)	56 (9)	46 (7)	1 (0)	0 (0)
Private Primary School	20 (13)	257 (87)	0 (0)	0 (0)	0 (0)
Govt. Middle School	102 (60)	175 (40)	120 (30)	34 (7)	11 (2)
Private Middle School	10 (5)	267 (95)	0 (0)	0 (0)	0 (0)
Govt. Secondary School	11 (8)	266 (92)	107 (41)	96 (34)	51 (13)
Private Secondary School	7 (4)	270 (96)	0 (0)	0 (0)	0 (0)
Govt. Senior Secondary School	1 (2)	276 (98)	37 (17)	132 (45)	98 (32)
Private Senior Secondary School	4 (3)	273 (97)	0 (0)	0 (0)	0 (0)
Govt. Arts and Science Degree College	0 (0)	277 (100)	24 (13)	87 (38)	161 (48)
Private Arts and Science Degree College	0 (0)	277 (100)	0 (0)	0 (0)	0 (0)
Govt. Engineering College	0 (0)	277 (100)	3 (3)	31 (15)	238 (81)
Private Engineering College	0 (0)	277 (100)	0 (0)	0 (0)	0 (0)
Govt. Medicine College	0 (0)	277 (100)	0 (0)	20 (13)	252 (86)
Private Medicine College	0 (0)	277 (100)	0 (0)	0 (0)	0 (0)
Govt. Management Institute	0 (0)	277 (100)	0 (0)	20 (13)	252 (86)
Private Management Institute	0 (0)	277 (100)	0 (0)	0 (0)	0 (0)
Govt. Polytechnic	0 (0)	277 (100)	0 (0)	20 (13)	252 (86)
Private Polytechnic	0 (0)	277 (100)	0 (0)	0 (0)	0 (0)
Govt. Vocational Training School/ITI	0 (0)	277 (100)	4 (1)	74 (38)	194 (61)
Private Vocational Training School/ITI	0 (0)	277 (100)	0 (0)	0 (0)	0 (0)
Govt. Non Formal Training Centre	0 (0)	277 (100)	0 (0)	42 (17)	230 (82)
Private Non Formal Training Centre	0 (0)	277 (100)	0 (0)	0 (0)	0 (0)
Govt. School For Disabled	1 (1)	276 (99)	24 (9)	27 (8)	219 (80)
Private School For Disabled	1 (1)	276 (99)	0 (0)	0 (0)	0 (0)
Government Others	0 (0)	277 (100)	3 (3)	31 (15)	237 (81)
Private Others	1 (0)	276 (100)	0 (0)	0 (0)	0 (0)

Note : Distance A : Less than 5 km; B : Between 5-10 km; C : 10+ km.; Source : Data Analysis is based on 2011 Census.

DISCLAIMER

The Terms of Use and Disclaimer of Datanet India Private Limited (hereinafter referred to as "Datanet") for use of this analysis report of **Sindri Assembly Constituency (Sindri Vidhan Sabha)** :-

1. **Assembly Factbook™** is a Registered Trade Mark owned by Datanet.
2. All the maps are sketched and graphical representation only and have not been drawn to the scale and also not to represent the actual geographical area or boundary of the unit.
3. The data for the aforesaid analysis is based on authentic sources and has been culled from the various publications of Census, CSO and NSSO for district and block level data, various central and state government departments, Central & State Elections Commissions and the concerned Returning Officers' releases, Electoral Rolls, Election results and allied publications, internal assessment, surveys, estimates and analysis. Therefore, certain adjustment of data at micro level may have been done to arrive closer to the macro data.
4. Data have been provided on an "As Is" and "As AVAILABLE" basis
5. The colours shown in the maps or diagram and charts of a particular party, alliance or AC are indicative and do not represent them.
6. This publication which includes maps, sheets, graphs and data would be the property under copyright of Datanet only. The user may use these for its internal study, analysis and research purposes. It's public display, re-selling or any commercial uses by the user are not allowed.
7. Datanet has taken due care and caution in compilation and processing of data and allied information, but does not guarantee the accuracy, adequacy or completeness of any information/analysis and will be not responsible for any errors or omissions or for the results obtained from the use of such information/analysis.
8. All the contents for the publication have been culled from various authentic sources and Datanet reasonably believes such sources to be reliable, but does not make any representations, express or implied as to the accuracy or fitness of use of such information. The information or contents of the information/analysis do not constitute advice and should not be relied upon in making (or refraining from making) any decision. Any reliance placed upon the information provided by Datanet is the sole responsibility and strictly at the user's risk.
9. In no event will Datanet be liable for any damages (including, without limitation, damages for loss of business projects, or loss of profits) arising in contract, tort or otherwise from the use of or inability to use any of its contents, or from any action taken (or refrained from being taken) as a result of using the analysis or any of its contents. Datanet its directors, owners, editors, officials, employees, distributor and agents or any associate will not be liable for any errors in the information contained or any consequences arising from the use of the contents of the provided information/analysis.
10. If any provision of these terms and conditions is held invalid or illegal or unenforceable for any reason by any court of competent jurisdiction, such provision shall be severed and the remainder of provisions of the terms and conditions shall continue in full force and effect as if the Term of Use had been executed with the invalid, illegal or unenforceable provision eliminated.
11. If there are any discrepancies in the information provided, please bring it to attention of Datanet for suitable rectification measures.

**Buy Online This Complete Book At
Datanet India eBooks Store**

www.indiastatpublications.com

or go directly at

[http://www.indiastatpublications.com/
Assembly_factbook/Jharkhand/Dhanbad/ Sindri](http://www.indiastatpublications.com/Assembly_factbook/Jharkhand/Dhanbad/Sindri)

 **india**stat**elections**

ISBN : 978-93-5313-023-7



9 789353 130237