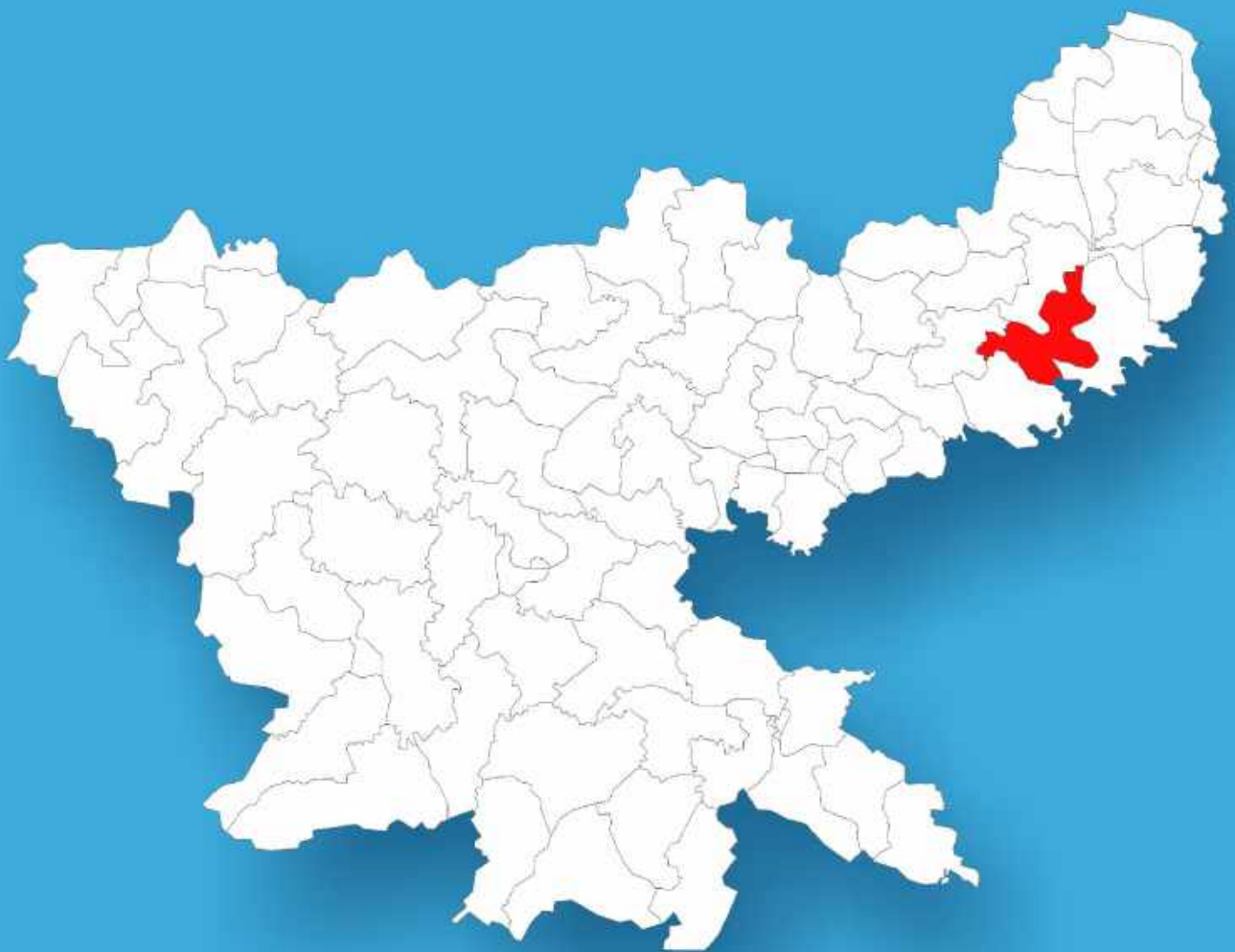




Jharkhand

Assembly Factbook™

Dumka Assembly Constituency



Key Electoral Data of Dumka
Assembly Constituency (Vidhan Sabha)

Jharkhand
Assembly FactbookTM
Dumka Assembly Constituency



Dumka Vidhan Sabha

Editor & Director

Dr. R.K. Thukral

Research Editor

Dr. Shafeeq Rahman

Compiled, Researched and Published by Datanet India Pvt. Ltd.

D-100, 1st Floor,

Okhla Industrial Area, Phase-I,

New Delhi- 110020.

Ph.: 91-11- 43580781-84

Email : support@indiastatpublications.com

Website : www.indiastatelections.com

Online Book Store :

www.indiastatpublications.com

Report No. : AFB/JH-10-0125

ISBN : 978-93-5301-968-6

First Edition : January, 2018

Eighth Updated Edition : January, 2025

Price : Rs.11500/-

US\$ 310

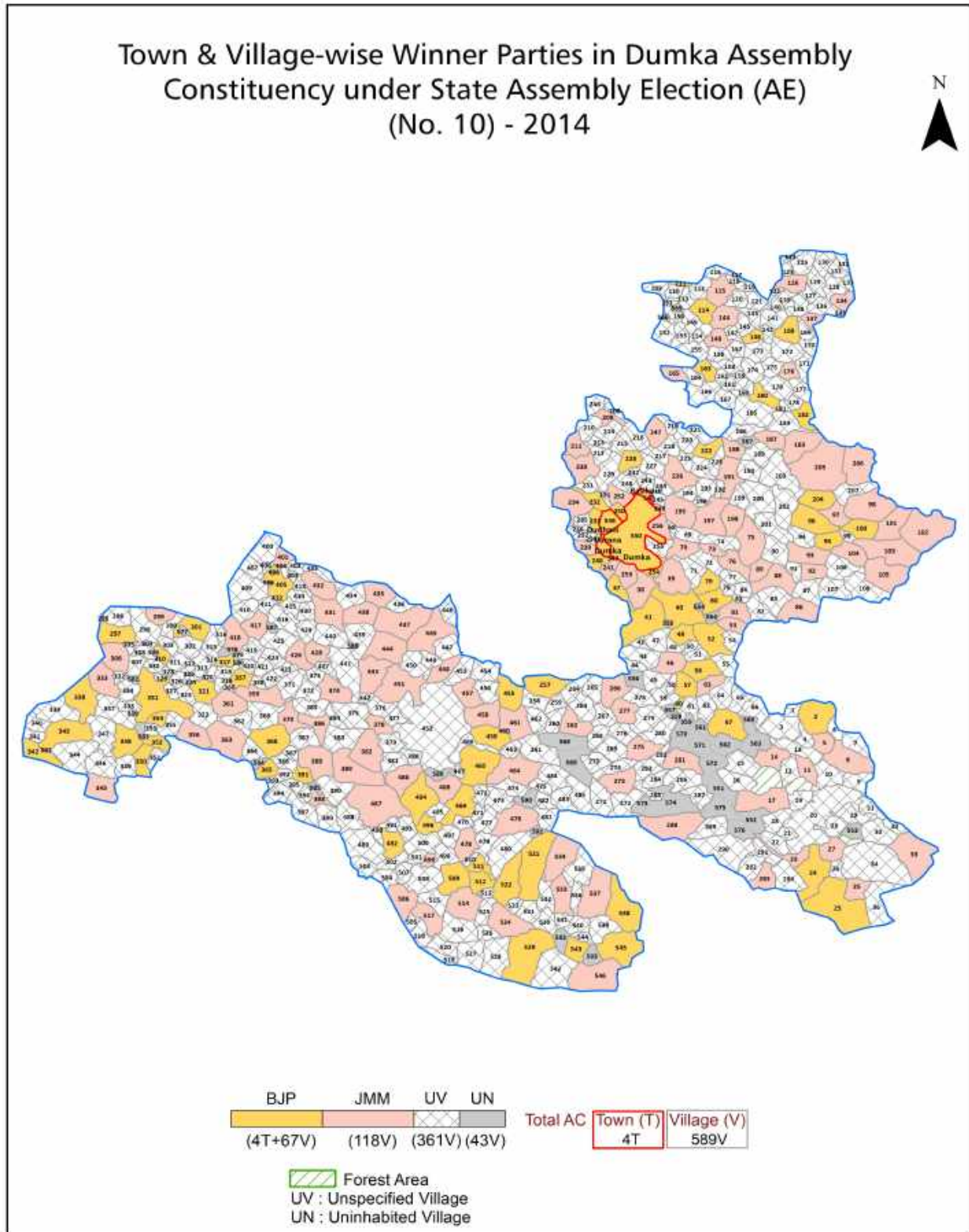
© Datanet India Pvt. Ltd.

All rights reserved. No part of this book may be reproduced, stored in a retrieval system or transmitted in any form or by any means, mechanical photocopying, photographing, scanning, recording or otherwise without the prior written permission of the publisher. Please refer to Disclaimer at page no. 218 for the use of this publication.

Printed in India

No.	Particulars	Page No.
	Introduction	
1	Assembly Constituency - (Vidhan sabha) at a Glance Features of Assembly as per Delimitation Commission of India (2008)	1-2
	Location and Political Maps	
2	Location Map Boundaries of Assembly Constituency - (Vidhan sabha) in District Boundaries of Assembly Constituency under Parliamentary Constituency - (Lok sabha) Town & Village-wise Winner Parties- 2024-PE, 2024-AE, 2019-PE, 2019-AE, 2014-PE, 2014-AE and 2009-PE	3-11
	Administrative Setup (2011)	
3	District Sub-district Towns Villages Inhabited Villages Uninhabited Villages Village Panchayat Intermediate Panchayat	12-38
	Demographics (2011)	
4	Population Households Rural/Urban Population Towns and Villages by Population Size Sex Ratio (Total & 0-6 Years) Religious Population Social Population Literacy Rate	39-40
	Electoral Features	
5	Important Dates of Last Elections Held Electors by Gender Service Electors Voters Voters Turnout Polling Stations & Average Number of Electors per Polling Station Electors by Age Group Present Elected Representatives	41-46
	Historical Summary Election Results	
6	Vote Share of Major Parties Winning Margin (Number & Percentage) Polarity of Parties Summary Result of Assembly Segment of Parliamentary Elections 2024, 2019, 2014, 2009 and 2004 Summary Result of Assembly Elections 2024, 2019, 2014, 2009 and 2005	47-58
	Polling Station Level Election Results	
7	Name and Number of Polling Station 2024-PE, 2024-AE, 2019-PE, 2019-AE, 2014-PE, 2014-AE and 2009-PE Polling Station-wise Electors, Voters & Voters Turnout 2024-PE, 2024-AE, 2019-PE, 2019-AE, 2014-PE, 2014-AE and 2009-PE Polling Station wise Elections Results 2024-PE, 2024-AE, 2019-PE, 2019-AE, 2014-PE, 2014-AE and 2009-PE	59-195
	Share of Assembly Constituency	
8	Share of Assembly Constituency - (Vidhan sabha) in State, District and Parliamentary Constituency - (Lok sabha)	196
	Socio-Economic Amenities (2011)	
9	Access to Administrative Units Agricultural, Manufacturing and Industrial Commodities Demographic Indicators Education Health & Manpower Drinking Water Supply Sanitation Entertainment and Recreations Infrastructure Power Food Allocation Distribution and Marketing of Agriculture Commodities Infrastructure Transport and Road Infrastructure Communication Banking and Financial Services Land Use Irrigation Source	198-212
10	Abbreviation & Sources	214-216
11	Disclaimer	218

Location & Political Map



Administrative Setup

List of Village Panchayat & Intermediate Panchayat (Block) Name

Village Name	Village Panchayat Name	Intermediate Panchayat Name
Agua	Khutojori	Masalia
Aguijuri	Dalahi	Masalia
Ajmeri	Sapchala	Masalia
Amba	Gumra	Masalia
Amdaha	Kathlia	Masalia
Amgachhi	Dhobnaharinbahal	Masalia
Amgachhi	-	Masalia
Amgachhi Pahar	Sugapahari	Masalia
Amjoria	Nayadih	Masalia
Amlagaria	-	Dumka
Amradum	-	Dumka
Amrathal	Amgachhi	Masalia
Ananda Pahari	Haroraydih	Masalia
Andipur	-	Dumka
Angraidih	Behrawak	Dumka
Asanbani	Kairawani	Dumka
Asanbani	-	Dumka
Asanpani	Kolarkanda	Masalia
Asansol	-	Dumka
Asansol	Baliyajor	Masalia
Asna	-	Dumka
Astajora	Baskidih	Masalia
Astajora	Kusumghatta	Masalia
Asurdaha	-	Dumka
Babupur	-	Dumka
Bagdubi	-	Dumka
Bagdumi	Nayadih	Masalia
Baghpathar	-	Dumka
Bagjhopa	-	Dumka

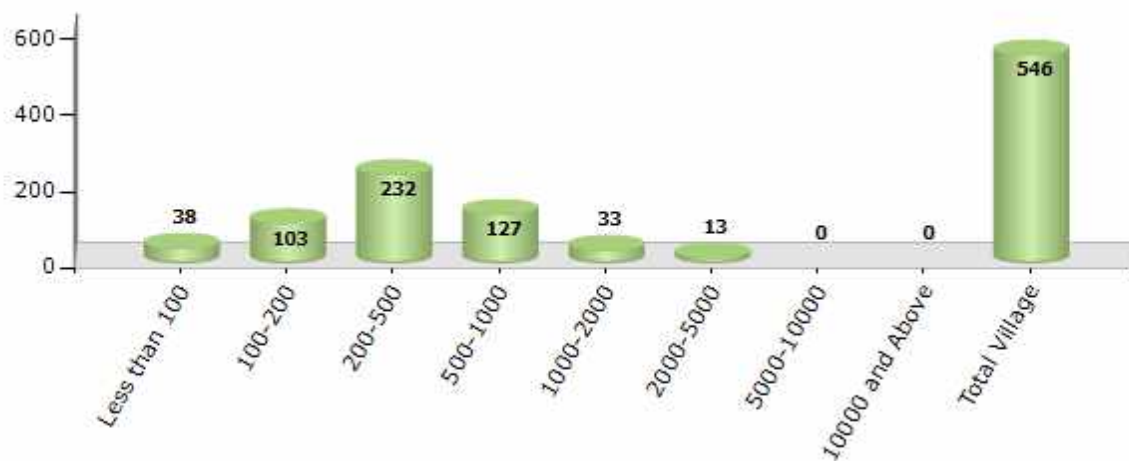
Contd....

Demographics

Number of Villages by Population Size - 2011

Less than 100	100-200	200-500	500-1000	1000-2000	2000-5000	5000-10000	10000 and Above	Total Village
38	103	232	127	33	13	0	0	546

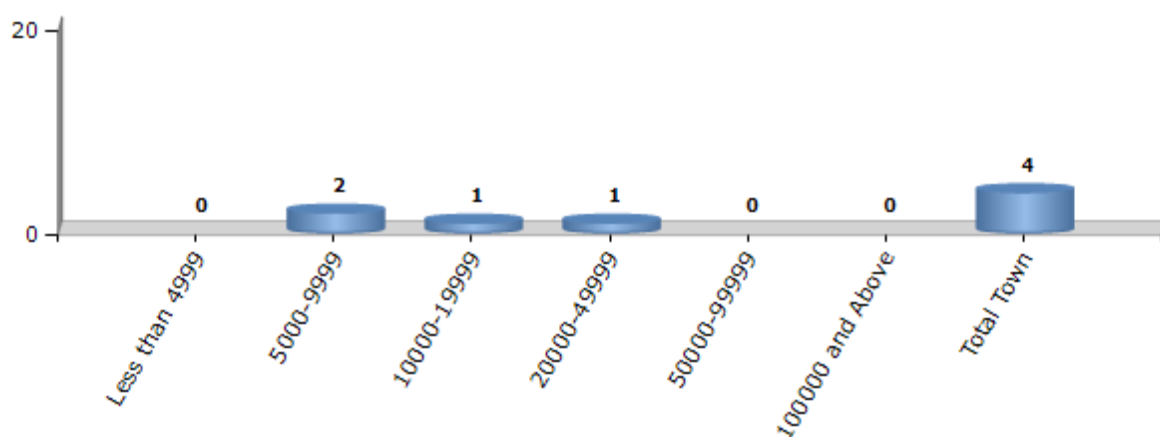
Number of Villages by Population Size - 2011



Number of Towns by Population Size - 2011

Less than 4999	5000-9999	10000-19999	20000-49999	50000-99999	100000 and Above	Total Town
0	2	1	1	0	0	4

Number of Towns by Population Size - 2011

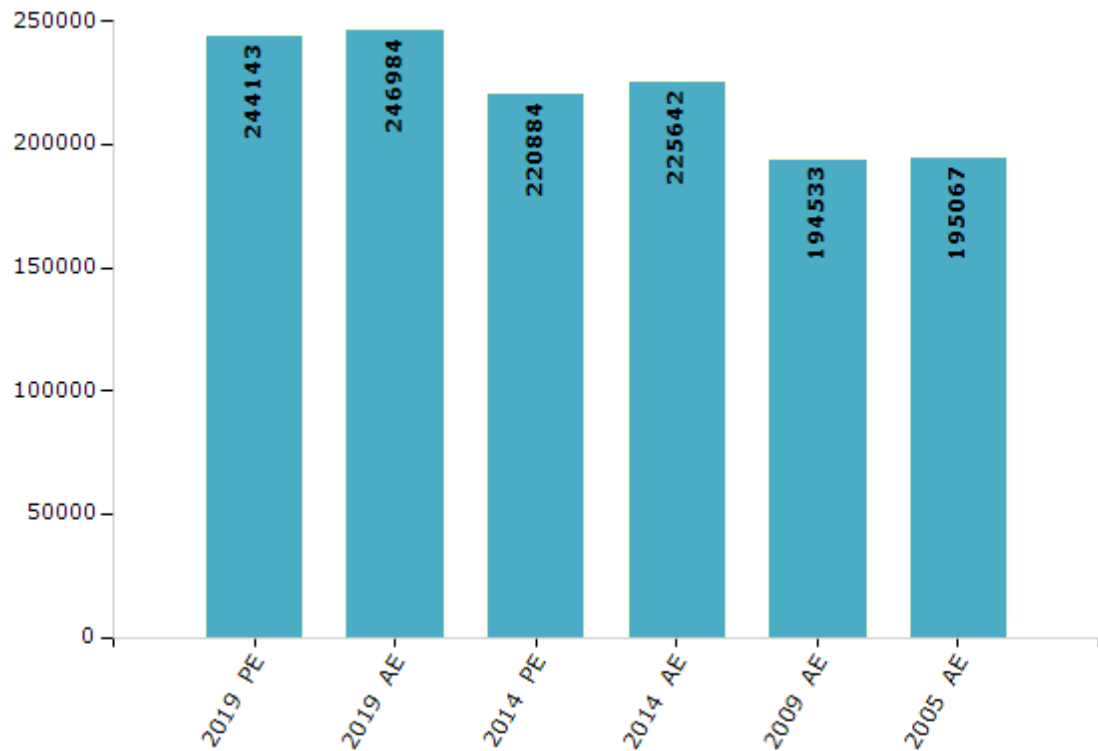


Electoral Features

Electors by Male & Female

Year	Male	Female	Others	Total	Year	Male	Female	Others	Total
2019 PE	123863	120277	3	244143	2009 PE	-	-	-	-
2019 AE	124597	122386	1	246984	2009 AE	100451	94082	-	194533
2014 PE	113448	107436	0	220884	2005 AE	101145	93922	-	195067
2014 AE	115671	109971	0	225642	2004 PE	-	-	-	-

Number of Electors



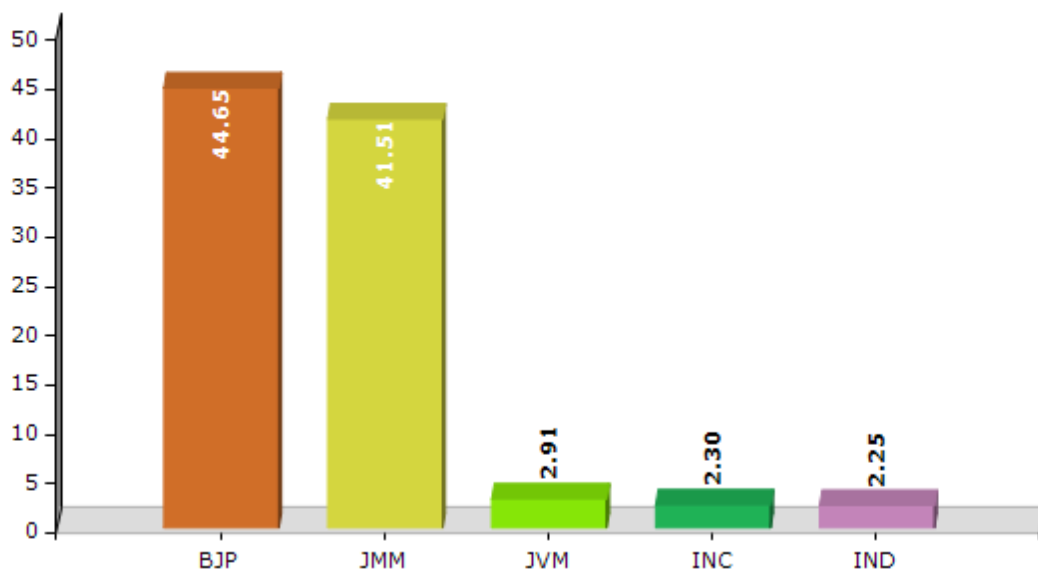
Note : AE : Assembly Election, PE : Assembly Segment of Parliamentary Election

Historical Summary Election Results

Summary Result of Assembly Election - 2014

Candidate Name	Party	Votes	Votes %
Lois Marandi	BJP	69760	44.65
Hemant Soren	JMM	64846	41.51
Bablu Kumar Murmu	JVM	4552	2.91
Sagen Murmu	INC	3594	2.3
Babu Dhan Murmu	IND	3514	2.25
Garjen Murmu	JKP	2057	1.32
Rajesh Besra	IND	1464	0.94
Baghrai Soren	IND	1348	0.86
Bhunda Baski	CPI(ML)(L)	869	0.56
Pitar Hembram	RSP	544	0.35
Prem Chandra Kisku	JKPP	474	0.3
	NOTA	3200	2.05

Votes Percentage of Top Parties - 2014



Polling Station Level Election Results

Number and Name of Polling Stations (PS) (2019 AE)

Number of Polling Stations	Name of Polling Stations	Number of Polling Stations	Name of Polling Stations
1	Prathmik Vidyalaya Durgasthan Rasikpur (N. Part)	22	Madhya Vidyalay Karhalbil (E. Part) Dumka
2	Prathmik Vidyalaya Durgasthan Rasikpur (S. Part)	23	Madhya Vidyalay Karhalbil (W. Part) Dumka
3	Rajkiyakrit Madhya Vidyalay Rasikpur Dumka Sadar (N. S. M. Part)	24	Madhya Vidyalay Karhalbil (W. M. Part) Dumka
4	Rajkiyakrit Madhya Vidyalay Rasikpur Dumka Sadar (W. Part)	25	Prantiyakrit Pashu Chikitishalay Dumka Jharkhand (N. Part)
5	Rajkiyakrit Madhya Vidyalay Rasikpur Dumka Sadar (E. Part)	26	Prantiyakrit Pashu Chikitishalay Dumka Jharkhand (N. M. Part)
6	Rajkiyakrit Madhya Vidyalay Rasikpur Dumka Sadar (W. M. Part)	27	Prantiyakrit Pashu Chikitishalay Dumka Jharkhand (S. Part)
7	Rajkiya Buniyadi Vidyalay Rasikpur, Dumka (W. Part)	28	Sidhu-Kanhu Uccha Vidyalay, Dumka (E. Part)
8	Rajkiya Buniyadi Vidyalay Rasikpur, Dumka (S. Part)	29	Sidhu-Kanhu Uccha Vidyalay, Dumka (W. Part)
9	Rajkiya Buniyadi Vidyalay Rasikpur, Dumka (N. Part)	30	Pramandilya Karyalay Chitriya Sikcha Up Nideshek, Santhal Pragna Dumka (E. Part)
10	Rajkiya Buniyadi Vidyalay Rasikpur, Dumka (E. Part)	31	Pramandilya Karyalay Chitriya Sikcha Up Nideshek, Santhal Pragna Dumka (W. Part)
11	Kaniya Podhya Sangrakchan Padadhikari Karyalay Dumka Jharkhand (N. Part)	32	Zila Sikcha Padhadhikari Karyalay, Dumka (N. Part)
12	Kaniya Podhya Sangrakchan Padadhikari Karyalay Dumka Jharkhand (S. Part)	33	Zila Sikcha Padhadhikari Karyalay, Dumka (S. Part)
13	Kaniya Podhya Sangrakchan Padadhikari Karyalay Dumka Jharkhand (M. Part)	34	Rajkiya +2 Zila School, Dumka (S. Part)
14	Adarsh Madhya Vidyalay Gandhinagar, Dumka (N. Part)	35	Rajkiya +2 Zila School, Dumka (N. Part)
15	Adarsh Madhya Vidyalay Gandhinagar, Dumka (M. Part)	36	Zila Parishad Karyalay Dumka W. Part
16	Adarsh Madhya Vidyalay Gandhinagar, Dumka (S. Part)	37	Zila Parishad Karyalay Dumka M. Part
17	Rajkiya Kendriya Kanya Madhya Vidyalay, Dumka	38	Zila Parishad Karyalay Dumka (E. Part N. Side)
18	Karyalay Praver Dak Adshik Santhal Pragna Pramandal Dumka (N. Part)	39	Zila Parishad Karyalay Dumka E. Part
19	Karyalay Praver Dak Adshik Santhal Pragna Pramandal Dumka (S. Part)	40	Karyalay Nagar Parisad Dumka(E. Part)
20	Kendriya Balak Madhya Vidyalay (Moni School) Dumka (S. Part)	41	Karyalay Nagar Parisad Dumka(W. Part)
21	Kendriya Balak Madhya Vidyalay (Moni School) Dumka (N. Part)	42	Karyalay Abhiyanta Path Nirman Vibhag Path Pramandal Dumka

Contd....

Polling Station Level Election Results

Polling Station-wise Votes Secured by Overall Top Five Parties in Dumka Assembly in Assembly Election (AE) under Dumka Parliamentary Constituency in Jharkhand (2019)

Number of Polling Station	Winner - Hemant Soren (JMM)	Runner-up - Lois Marandi (BJP)	3rd - Anjula Murmu (JVM)	4th - Marshal Rishiraj Tudu (JD(U))	5th - Ramchandra Murmu (LOKJANP)	NOTA	Other	Total Votes Secured
36	482	143	3	0	2	2	8	640
37	255	245	2	1	2	3	19	527
38	130	330	0	0	1	5	14	480
39	122	431	3	7	3	4	8	578
40	178	296	1	1	1	2	4	483
41	191	282	1	1	0	4	6	485
42	118	228	7	0	1	8	9	371
43	99	165	2	0	3	2	3	274
44	140	169	2	3	0	6	2	322
45	205	294	2	0	1	10	4	516
46	228	303	9	82	4	9	44	679
47	142	398	10	28	6	11	51	646
48	273	156	1	27	5	14	32	508
49	308	61	8	7	9	17	47	457
50	387	200	5	7	7	10	30	646
51	340	114	6	5	4	6	34	509
52	374	215	14	10	5	5	28	651
53	311	228	4	11	2	10	23	589
54	273	307	9	14	7	11	37	658
55	217	215	8	8	7	9	27	491
56	313	286	5	20	5	19	42	690
57	529	81	7	29	2	11	31	690
58	490	163	2	19	7	13	31	725
59	126	198	1	17	2	7	27	378
60	259	196	4	12	9	11	21	512
61	341	339	8	8	6	5	39	746
62	350	225	4	17	8	11	49	664
63	296	263	16	0	9	12	48	644
64	174	299	10	2	5	7	24	521
65	368	169	13	1	6	12	43	612
66	461	54	72	7	2	6	22	624
67	368	78	4	53	6	9	28	546
68	351	160	4	3	3	2	13	536
69	395	163	5	14	8	14	33	632
70	481	124	6	9	10	4	31	665

Contd....

Polling Station Level Election Results

Winner, Runner-up and 3rd Party Position & Winning Margin According to Polling Stations in Dumka Assembly in Assembly Election (AE) under Dumka Parliamentary Constituency in Jharkhand (2019)

Polling Station Number	Winner Party	Winner Votes (%)	Runner-up Party	Runner-up Votes (%)	Winning Margin Votes (%)	Third Party	Third Party Votes (%)	Other Votes (%)
71	BJP	409 (54.32)	JMM	289 (38.38)	120 (15.94)	IND (ST)	7 (0.93)	48 (6.37)
72	JMM	359 (71.09)	BJP	116 (22.97)	243 (48.12)	LOKJANP	5 (0.99)	25 (4.95)
73	JMM	439 (70.02)	BJP	141 (22.49)	298 (47.53)	LOKJANP	6 (0.96)	41 (6.54)
74	BJP	327 (54.77)	JMM	206 (34.51)	121 (20.26)	IND (RS)	24 (4.02)	40 (6.7)
75	JMM	353 (82.48)	BJP	45 (10.51)	308 (71.97)	LOKJANP	7 (1.64)	23 (5.37)
76	JMM	316 (48.47)	BJP	284 (43.56)	32 (4.91)	JD(U)	15 (2.3)	37 (5.67)
77	JMM	331 (63.78)	BJP	135 (26.01)	196 (37.77)	JD(U)	8 (1.54)	45 (8.67)
78	JMM	756 (90.97)	BJP	29 (3.49)	727 (87.48)	JD(U)	8 (0.96)	38 (4.57)
79	JMM	318 (65.03)	BJP	118 (24.13)	200 (40.9)	IND (RS)	9 (1.84)	44 (9)
80	JMM	344 (77.48)	BJP	75 (16.89)	269 (60.59)	IND (RS)	5 (1.13)	20 (4.5)
81	JMM	491 (64.27)	BJP	222 (29.06)	269 (35.21)	LOKJANP	6 (0.79)	45 (5.89)
82	JMM	549 (79.45)	BJP	82 (11.87)	467 (67.58)	JVM	13 (1.88)	47 (6.8)
83	JMM	314 (52.77)	BJP	213 (35.8)	101 (16.97)	JVM	12 (2.02)	56 (9.41)
84	JMM	308 (51.68)	BJP	223 (37.42)	85 (14.26)	JD(U)	10 (1.68)	55 (9.23)
85	JMM	237 (66.76)	BJP	92 (25.92)	145 (40.84)	JD(U)	9 (2.54)	17 (4.79)
86	JMM	375 (69.06)	BJP	110 (20.26)	265 (48.8)	JVM	15 (2.76)	43 (7.92)
87	JMM	515 (78.51)	BJP	66 (10.06)	449 (68.45)	JD(U)	9 (1.37)	66 (10.06)
88	JMM	399 (62.25)	BJP	145 (22.62)	254 (39.63)	JVM	15 (2.34)	82 (12.79)
89	BJP	295 (47.12)	JMM	284 (45.37)	11 (1.75)	JVM	9 (1.44)	38 (6.07)
90	JMM	432 (63.81)	BJP	158 (23.34)	274 (40.47)	JVM	11 (1.62)	76 (11.23)
91	BJP	371 (62.77)	JMM	178 (30.12)	193 (32.65)	BSP	7 (1.18)	35 (5.92)
92	BJP	301 (63.37)	JMM	131 (27.58)	170 (35.79)	LOKJANP	10 (2.11)	33 (6.95)
93	BJP	404 (69.3)	JMM	135 (23.16)	269 (46.14)	LOKJANP	11 (1.89)	33 (5.66)
94	JMM	274 (93.52)	BJP	15 (5.12)	259 (88.4)	IND (DSK)	2 (0.68)	2 (0.68)
95	JMM	480 (76.92)	BJP	84 (13.46)	396 (63.46)	LOKJANP	14 (2.24)	46 (7.37)
96	JMM	293 (80.72)	BJP	45 (12.4)	248 (68.32)	LOKJANP	7 (1.93)	18 (4.96)
97	JMM	508 (81.02)	BJP	83 (13.24)	425 (67.78)	LOKJANP	7 (1.12)	29 (4.63)
98	JMM	459 (72.63)	BJP	114 (18.04)	345 (54.59)	JVM	13 (2.06)	46 (7.28)
99	JMM	315 (54.31)	BJP	205 (35.34)	110 (18.97)	JVM	8 (1.38)	52 (8.97)
100	JMM	507 (75)	BJP	117 (17.31)	390 (57.69)	JD(U)	19 (2.81)	33 (4.88)
101	JMM	571 (87.18)	BJP	42 (6.41)	529 (80.77)	LOKJANP	8 (1.22)	34 (5.19)
102	JMM	197 (54.42)	BJP	141 (38.95)	56 (15.47)	JVM	7 (1.93)	17 (4.7)
103	JMM	194 (46.63)	BJP	190 (45.67)	4 (0.96)	JVM	6 (1.44)	26 (6.25)
104	JMM	343 (77.08)	BJP	60 (13.48)	283 (63.6)	JVM	16 (3.6)	26 (5.84)
105	JMM	362 (64.64)	BJP	165 (29.46)	197 (35.18)	JD(U)	6 (1.07)	27 (4.82)

Contd....

Socio-Economic Amenities - Rural

Access to Education Facilities

Particulars	Number of Villages (% of Population)				
	Available	Not Available	If Not Available (Distance of Nearest Facility)		
			A	B	C
Govt. Primary School	424 (90)	122 (10)	98 (8)	13 (1)	8 (1)
Private Primary School	14 (6)	532 (94)	2 (0)	1 (0)	0 (0)
Govt. Middle School	123 (40)	423 (60)	228 (33)	135 (17)	32 (5)
Private Middle School	5 (2)	541 (98)	8 (1)	11 (1)	8 (2)
Govt. Secondary School	13 (6)	533 (94)	93 (18)	200 (38)	207 (32)
Private Secondary School	1 (0)	545 (100)	6 (2)	14 (2)	12 (2)
Govt. Senior Secondary School	3 (2)	543 (98)	27 (6)	94 (16)	407 (71)
Private Senior Secondary School	1 (0)	545 (100)	3 (0)	7 (2)	4 (2)
Govt. Arts and Science Degree College	1 (1)	545 (99)	11 (6)	19 (3)	501 (88)
Private Arts and Science Degree College	0 (0)	546 (100)	1 (0)	0 (0)	13 (2)
Govt. Engineering College	0 (0)	546 (100)	0 (0)	0 (0)	546 (100)
Private Engineering College	0 (0)	546 (100)	0 (0)	0 (0)	0 (0)
Govt. Medicine College	0 (0)	546 (100)	0 (0)	0 (0)	546 (100)
Private Medicine College	0 (0)	546 (100)	0 (0)	0 (0)	0 (0)
Govt. Management Institute	0 (0)	546 (100)	0 (0)	0 (0)	546 (100)
Private Management Institute	0 (0)	546 (100)	0 (0)	0 (0)	0 (0)
Govt. Polytechnic	0 (0)	546 (100)	0 (0)	0 (0)	546 (100)
Private Polytechnic	0 (0)	546 (100)	0 (0)	0 (0)	0 (0)
Govt. Vocational Training School/ITI	0 (0)	546 (100)	0 (0)	0 (0)	545 (100)
Private Vocational Training School/ITI	0 (0)	546 (100)	0 (0)	0 (0)	1 (0)
Govt. Non Formal Training Centre	0 (0)	546 (100)	0 (0)	0 (0)	0 (0)
Private Non Formal Training Centre	0 (0)	546 (100)	0 (0)	0 (0)	546 (100)
Govt. School For Disabled	0 (0)	546 (100)	0 (0)	0 (0)	0 (0)
Private School For Disabled	0 (0)	546 (100)	0 (0)	1 (0)	545 (100)
Government Others	0 (0)	546 (100)	0 (0)	0 (0)	0 (0)
Private Others	0 (0)	546 (100)	0 (0)	1 (0)	545 (100)

Note : Distance A : Less than 5 km; B : Between 5-10 km; C : 10+ km.; Source : Data Analysis is based on 2011 Census.

DISCLAIMER

The Terms of Use and Disclaimer of Datanet India Private Limited (hereinafter referred to as "Datanet") for use of this analysis report of **Dumka Assembly Constituency (Dumka Vidhan Sabha)** :-

1. **Assembly Factbook™** is a Registered Trade Mark owned by Datanet.
2. All the maps are sketched and graphical representation only and have not been drawn to the scale and also not to represent the actual geographical area or boundary of the unit.
3. The data for the aforesaid analysis is based on authentic sources and has been culled from the various publications of Census, CSO and NSSO for district and block level data, various central and state government departments, Central & State Elections Commissions and the concerned Returning Officers' releases, Electoral Rolls, Election results and allied publications, internal assessment, surveys, estimates and analysis. Therefore, certain adjustment of data at micro level may have been done to arrive closer to the macro data.
4. Data have been provided on an "As Is" and "As AVAILABLE" basis
5. The colours shown in the maps or diagram and charts of a particular party, alliance or AC are indicative and do not represent them.
6. This publication which includes maps, sheets, graphs and data would be the property under copyright of Datanet only. The user may use these for its internal study, analysis and research purposes. It's public display, re-selling or any commercial uses by the user are not allowed.
7. Datanet has taken due care and caution in compilation and processing of data and allied information, but does not guarantee the accuracy, adequacy or completeness of any information/analysis and will be not responsible for any errors or omissions or for the results obtained from the use of such information/analysis.
8. All the contents for the publication have been culled from various authentic sources and Datanet reasonably believes such sources to be reliable, but does not make any representations, express or implied as to the accuracy or fitness of use of such information. The information or contents of the information/analysis do not constitute advice and should not be relied upon in making (or refraining from making) any decision. Any reliance placed upon the information provided by Datanet is the sole responsibility and strictly at the user's risk.
9. In no event will Datanet be liable for any damages (including, without limitation, damages for loss of business projects, or loss of profits) arising in contract, tort or otherwise from the use of or inability to use any of its contents, or from any action taken (or refrained from being taken) as a result of using the analysis or any of its contents. Datanet its directors, owners, editors, officials, employees, distributor and agents or any associate will not be liable for any errors in the information contained or any consequences arising from the use of the contents of the provided information/analysis.
10. If any provision of these terms and conditions is held invalid or illegal or unenforceable for any reason by any court of competent jurisdiction, such provision shall be severed and the remainder of provisions of the terms and conditions shall continue in full force and effect as if the Term of Use had been executed with the invalid, illegal or unenforceable provision eliminated.
11. If there are any discrepancies in the information provided, please bring it to attention of Datanet for suitable rectification measures.

**Buy Online This Complete Book At
Datanet India eBooks Store**

www.indiastatpublications.com

or go directly at

[http://www.indiastatpublications.com/
Assembly_factbook/Jharkhand/Dumka/ Dumka](http://www.indiastatpublications.com/Assembly_factbook/Jharkhand/Dumka/Dumka)

 **india**stat**elections**

ISBN : 978-93-5301-968-6

