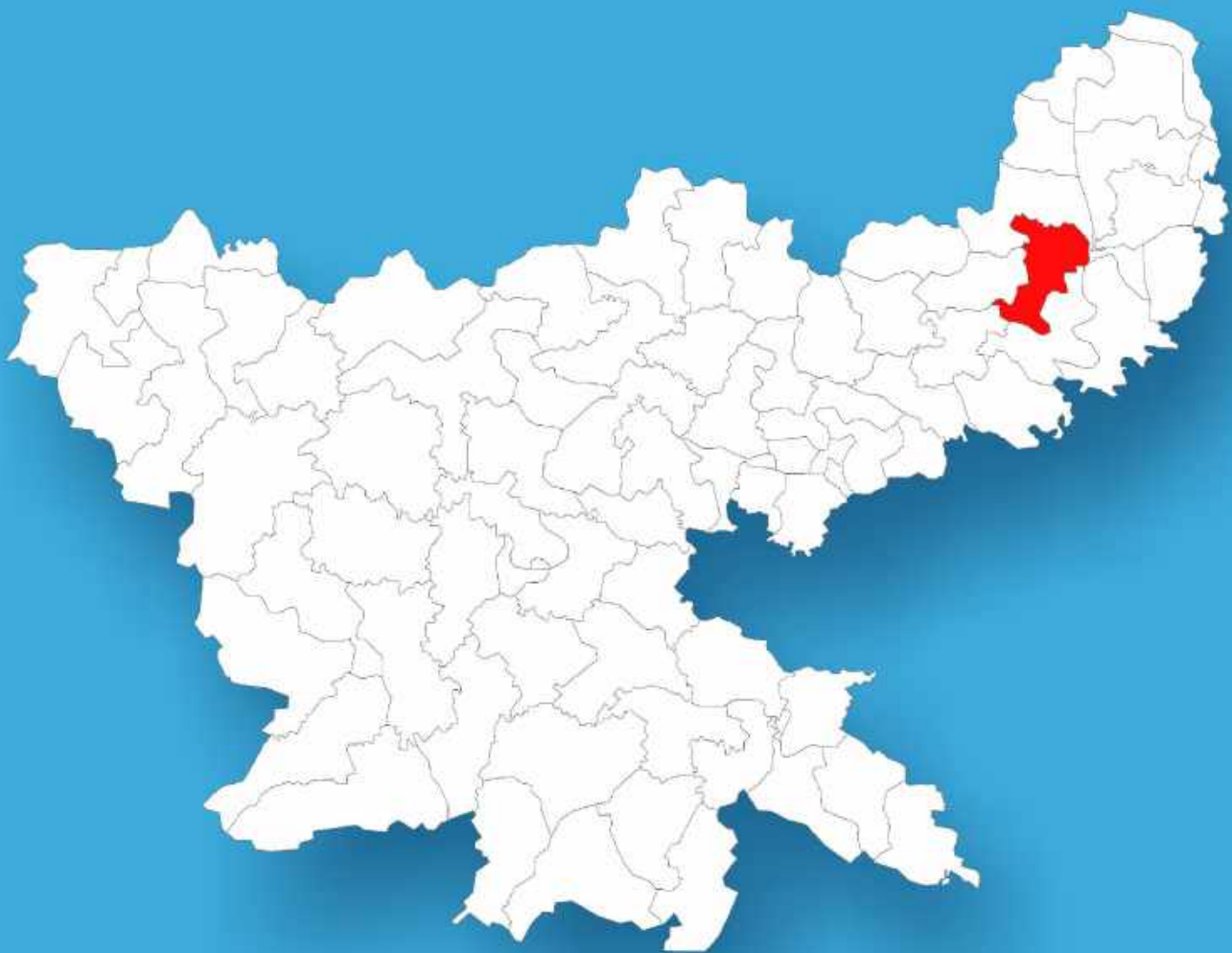




Jharkhand

Assembly Factbook™

Jama Assembly Constituency



Key Electoral Data of Jama
Assembly Constituency (Vidhan Sabha)

Jharkhand
Assembly FactbookTM
Jama Assembly Constituency



Jama Vidhan Sabha

Editor & Director

Dr. R.K. Thukral

Research Editor

Dr. Shafeeq Rahman

**Compiled, Researched and Published by
Datanet India Pvt. Ltd.**

D-100, 1st Floor,

Okhla Industrial Area, Phase-I,

New Delhi- 110020.

Ph.: 91-11- 43580781-84

Email : support@indiastatpublications.com

Website : www.indiastatelections.com

Online Book Store :

www.indiastatpublications.com

Report No. : AFB/JH-11-0125

ISBN : 978-93-5301-982-2

First Edition : January, 2018

Eighth Updated Edition : January, 2025

Price : Rs.11500/-

US\$ 310

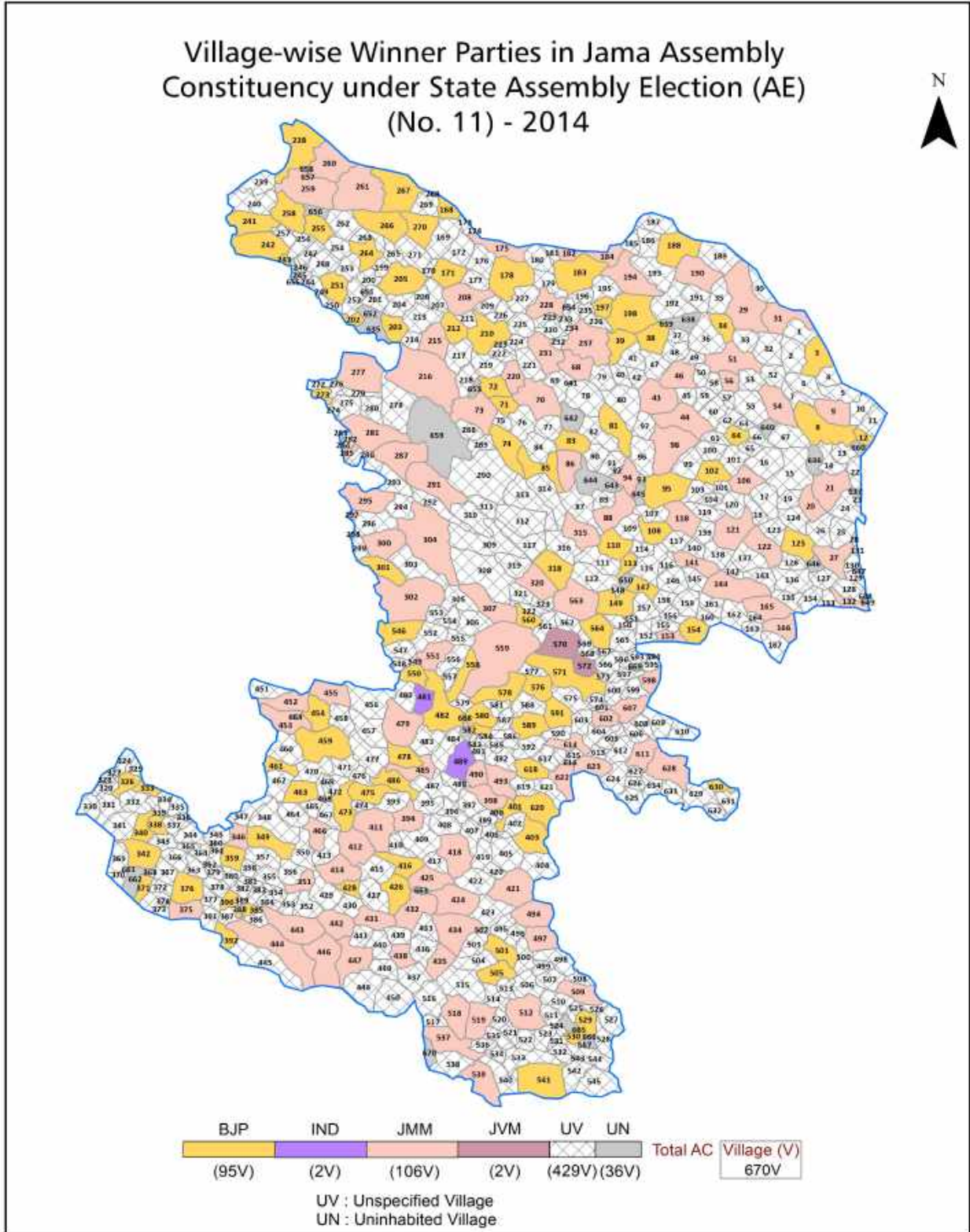
© **Datanet India Pvt. Ltd.**

All rights reserved. No part of this book may be reproduced, stored in a retrieval system or transmitted in any form or by any means, mechanical photocopying, photographing, scanning, recording or otherwise without the prior written permission of the publisher. Please refer to Disclaimer at page no. 203 for the use of this publication.

Printed in India

No.	Particulars	Page No.
	Introduction	
1	Assembly Constituency - (Vidhan sabha) at a Glance Features of Assembly as per Delimitation Commission of India (2008)	1-2
	Location and Political Maps	
2	Location Map Boundaries of Assembly Constituency - (Vidhan sabha) in District Boundaries of Assembly Constituency under Parliamentary Constituency - (Lok sabha) Village-wise Winner Parties- 2024-PE, 2024-AE, 2019-PE, 2019-AE, 2014-PE, 2014-AE and 2009-PE	3-11
	Administrative Setup (2011)	
3	District Sub-district Towns Villages Inhabited Villages Uninhabited Villages Village Panchayat Intermediate Panchayat	12-42
	Demographics (2011)	
4	Population Households Rural/Urban Population Villages by Population Size Sex Ratio (Total & 0-6 Years) Religious Population Social Population Literacy Rate	43-44
	Electoral Features	
5	Important Dates of Last Elections Held Electors by Gender Service Electors Voters Voters Turnout Polling Stations & Average Number of Electors per Polling Station Electors by Age Group Present Elected Representatives	45-50
	Historical Summary Election Results	
6	Vote Share of Major Parties Winning Margin (Number & Percentage) Polarity of Parties Summary Result of Assembly Segment of Parliamentary Elections 2024, 2019, 2014, 2009 and 2004 Summary Result of Assembly Elections 2024, 2019, 2014, 2009 and 2005	51-62
	Polling Station Level Election Results	
7	Name and Number of Polling Station 2024-PE, 2024-AE, 2019-PE, 2019-AE, 2014-PE, 2014-AE and 2009-PE Polling Station-wise Electors, Voters & Voters Turnout 2024-PE, 2024-AE, 2019-PE, 2019-AE, 2014-PE, 2014-AE and 2009-PE Polling Station wise Elections Results 2024-PE, 2024-AE, 2019-PE, 2019-AE, 2014-PE, 2014-AE and 2009-PE	63-181
	Share of Assembly Constituency	
8	Share of Assembly Constituency - (Vidhan sabha) in State, District and Parliamentary Constituency - (Lok sabha)	182
	Socio-Economic Amenities (2011)	
9	Access to Administrative Units Agricultural, Manufacturing and Industrial Commodities Demographic Indicators Education Health & Manpower Drinking Water Supply Sanitation Entertainment and Recreations Infrastructure Power Food Allocation Distribution and Marketing of Agriculture Commodities Infrastructure Transport and Road Infrastructure Communication Banking and Financial Services Land Use Irrigation Source	184-197
10	Abbreviation & Sources	199-201
11	Disclaimer	203

Location & Political Map



Administrative Setup

List of Village Panchayat & Intermediate Panchayat (Block) Name

Village Name	Village Panchayat Name	Intermediate Panchayat Name
Agoiabandh	Katangi	Jama
Aguaia	Tapsi	Jama
Aguaia	Asansol Kuruva	Jama
Aguaia	Thanpur	Jama
Ahladdumria	Nachangaria	Jama
Aluwara	Chhoti Ranbahiyar	Ramgarh
Amarpur	Amarpur	Ramgarh
Ambasol Kakani	Patharia	Ramgarh
Ambatkar	Sikriya	Jama
Amdiha	Naukheta	Ramgarh
Amgachhi	Bhaturia	Ramgarh
Amgachhi	-	Jama
Amjhor	Bhurokodiha	Jama
Amjola Chhota	Bhatniya	Jama
Amjolakita	Naukheta	Ramgarh
Amla Chatar	Bedia	Jama
Ampara	Ampahari	Ramgarh
Amra	Nawadih	Jama
Amrapahari	Amra Pahari	Ramgarh
Anguthia	Amra Pahari	Ramgarh
Ararikajbe	Kajbe	Ramgarh
Arazi Bandarjora	Bandarjora	Ramgarh
Arazi Dhagri	Bandarjora	Ramgarh
Arazi Lagla	Lagla	Jama
Arjunpahi	Bhaturia A	Ramgarh
Arpahari	Dharihat	Ramgarh
Asanbani	Tangadhoba	Jama
Asanjor	-	Jama
Asansol	Dhodali	Jama

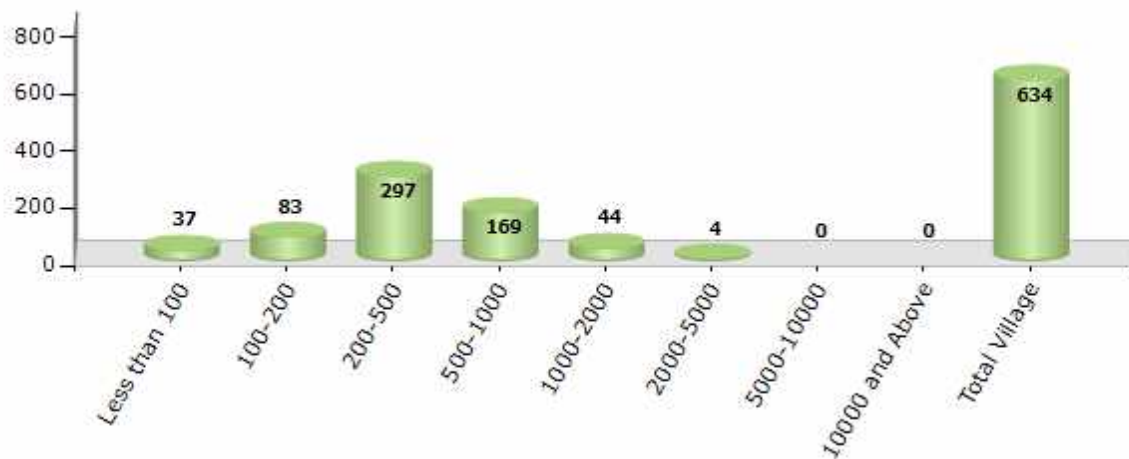
Contd....

Demographics

Number of Villages by Population Size - 2011

Less than 100	100-200	200-500	500-1000	1000-2000	2000-5000	5000-10000	10000 and Above	Total Village
37	83	297	169	44	4	0	0	634

Number of Villages by Population Size - 2011

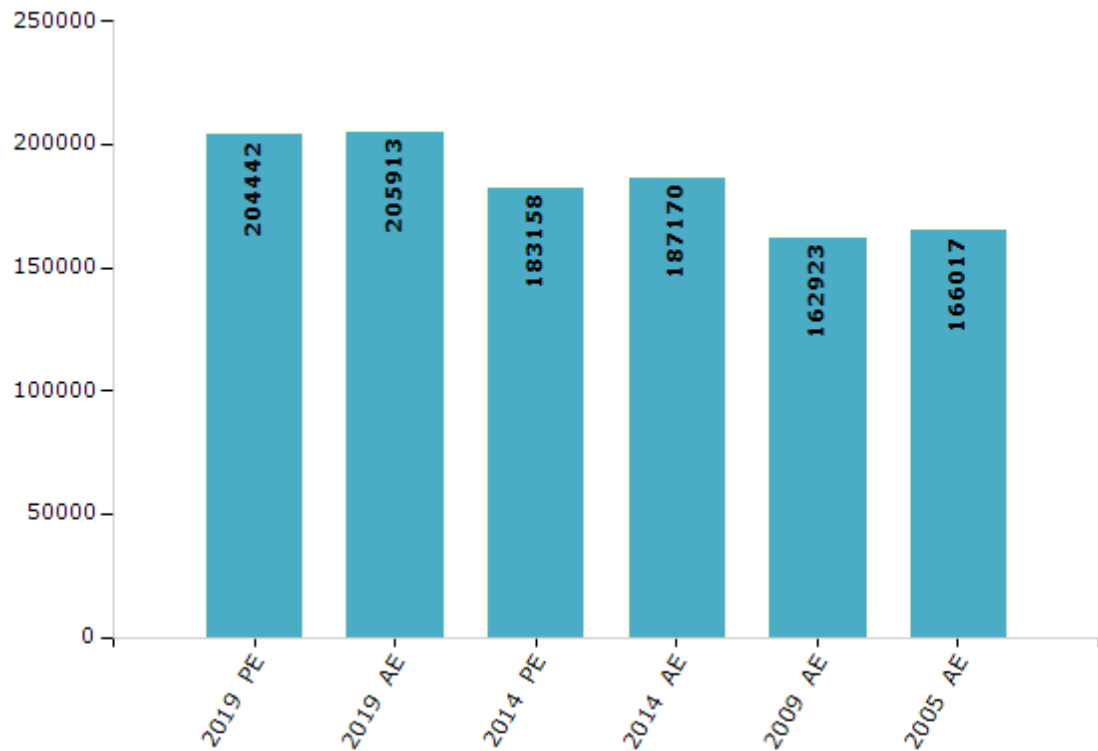


Electoral Features

Electors by Male & Female

Year	Male	Female	Others	Total	Year	Male	Female	Others	Total
2019 PE	102630	101812	0	204442	2009 PE	-	-	-	-
2019 AE	103057	102856	0	205913	2009 AE	81897	81026	-	162923
2014 PE	92698	90459	1	183158	2005 AE	84229	81788	-	166017
2014 AE	94542	92627	1	187170	2004 PE	-	-	-	-

Number of Electors



Note : AE : Assembly Election, PE : Assembly Segment of Parliamentary Election

Historical Summary Election Results

Summary Result of Assembly Election - 2014

Candidate Name	Party	Votes	Votes %
Sita Murmu Alias Sita Soren	JMM	53250	39.8
Suresh Murmu	BJP	50944	38.08
Sukh Lal Soren	JVM	9263	6.92
Bhola Nath Grihi	IND	3688	2.76
Marshal Marandi	INC	2320	1.73
Bonel Kisku	IND	2170	1.62
Raska Soren	IND	1637	1.22
Kanhai Dehri	CPI	1604	1.2
Marshal Murmu	IND	1524	1.14
Arjun Murmu	BSP	1247	0.93
Shuklal Hansda	IND	1003	0.75
Santosh Hansda	IND	954	0.71
Parwati Hembram	IND	904	0.68
Paneshal Tudu	IND	821	0.61
Awliys Soren	CPI(ML)(L)	663	0.5
	NOTA	1786	1.34

Polling Station Level Election Results

Number and Name of Polling Stations (PS) (2019 AE)

Number of Polling Stations	Name of Polling Stations	Number of Polling Stations	Name of Polling Stations
1	P.S. Sarsa	22	Utkramit Madhya Vidyalay, Alubada (South)
2	Utkramit Prathamik Vidyalay Paharpur	23	Utkramit Madhya Vidyalay Lutiya (North)
3	Utkramit Madhya Vidyalay, Baliya (North Part)	24	Utkramit Madhya Vidyalay Lutiya (South)
4	Utkramit Madhya Vidyalay, Baliya (South Part)	25	Prathamik Vidyalay Simra
5	U.M.S. Majdiha	26	Adarsh Madhya Vidyalay Kanjo (North)
6	U.P.S. Taljharni	27	Adarsh Madhya Vidyalay Kanzo (South)
7	Utkramit prathamik vidalay parma	28	Utkramit Madhya Vidyalay, Lilatari
8	Madhya Vidyalay, Khutahan	29	Utkramit Madhya Vidyalay, Bodiya
9	U.M.S. Silphar	30	New Panchayat Bhawan Bouriya
10	Prathamik Vidyalay, Siltha	31	M.S. Sinduria (U.Bhag)
11	Utkramit Madhya Vidyalay, Oratada	32	M.S. Sinduria (D.Bhag)
12	Madhya Vidyalay, Gangbara (North Part)	33	Utkramit Madhya Vidyalay Thengimod
13	Madhya Vidyalay, Gangbara (South Part)	34	Madhya Vidyalay Gamhariyahat (North Part)
14	Utkramit Madhya Vidyalay, Sudigamhariya	35	Madhya Vidyalay Gamhariyahat (South Part)
15	Prathamik Vidyalay, Madagama	36	P.S. Tereja
16	Utkramit Madhya Vidyalay Thadhi-1	37	Utkramit Madhya Vidyalay Bhalsumar (North)
17	Madhya Vidyalay Chhoti Ranabahiya (North)	38	Utkramit Madhya Vidyalay Bhalsumar (South)
18	Madhya Vidyalay Chhoti Ranabahiya (South)	39	P.S. Delipathar A
19	Prathamik Vidyalay, Lodhiya	40	Utkramit Madhya Vidyalay Budhudih
20	U.P.S. Gidbona	41	Prathamik Vidhyalay Kanjwe
21	Utkramit Madhya Vidyalay, Alubada (North)	42	Prathamik Vidhyalay Konapathar

Contd....

Polling Station Level Election Results

Polling Station-wise Votes Secured by Overall Top Five Parties in Jama Assembly in Assembly Election (AE) under Dumka Parliamentary Constituency in Jharkhand (2019)

Number of Polling Station	Winner - Sita Murmu (JMM)	Runner-up - Suresh Murmu (BJP)	3rd - Arjun Marandi (JVM)	4th - Bonel Kisku (IND)	5th - Steffy Teresa Murmu (AJSUP)	NOTA	Other	Total Votes Secured
36	199	97	21	12	5	2	46	382
37	55	383	48	20	7	7	31	551
38	163	212	34	25	6	9	46	495
39	165	254	95	20	16	6	72	628
40	198	124	35	10	4	12	33	416
41	327	27	16	8	3	3	28	412
42	172	12	75	7	4	3	15	288
43	427	38	29	10	8	6	36	554
44	272	74	98	3	6	2	30	485
45	43	288	37	10	7	6	21	412
46	189	240	68	28	16	17	68	626
47	156	263	17	23	3	20	120	602
48	326	217	31	10	5	3	44	636
49	226	185	25	31	10	8	74	559
50	314	56	5	15	6	3	27	426
51	171	241	24	10	9	0	23	478
52	183	155	8	10	1	4	18	379
53	164	104	29	0	4	1	14	316
54	131	279	7	9	4	3	22	455
55	122	166	5	9	3	1	22	328
56	197	200	22	23	14	5	39	500
57	303	104	15	10	52	4	46	534
58	370	144	11	23	20	6	35	609
59	255	46	12	11	4	5	34	367
60	249	105	9	17	4	2	41	427
61	219	299	8	2	7	3	16	554
62	116	206	29	21	11	12	39	434
63	261	226	94	11	16	9	41	658
64	374	16	36	5	4	9	30	474
65	277	76	24	9	3	4	26	419
66	238	170	5	7	2	6	20	448
67	156	89	12	7	3	4	20	291
68	436	20	3	9	1	5	43	517
69	221	42	7	7	3	5	27	312
70	212	105	13	21	6	10	59	426

Contd....

Polling Station Level Election Results

Winner, Runner-up and 3rd Party Position & Winning Margin According to Polling Stations in Jama Assembly in Assembly Election (AE) under Dumka Parliamentary Constituency in Jharkhand (2019)

Polling Station Number	Winner Party	Winner Votes (%)	Runner-up Party	Runner-up Votes (%)	Winning Margin Votes (%)	Third Party	Third Party Votes (%)	Other Votes (%)
71	BJP	346 (49.22)	JMM	246 (34.99)	100 (14.23)	IND (BK)	23 (3.27)	88 (12.52)
72	JMM	136 (58.37)	BJP	57 (24.46)	79 (33.91)	IND (BK)	7 (3)	33 (14.16)
73	BJP	169 (71.61)	JMM	46 (19.49)	123 (52.12)	IND (BK)	5 (2.12)	16 (6.78)
74	BJP	252 (54.55)	JMM	137 (29.65)	115 (24.9)	IND (BK)	24 (5.19)	49 (10.61)
75	JMM	236 (57.7)	BJP	112 (27.38)	124 (30.32)	JVM	15 (3.67)	46 (11.25)
76	BJP	261 (74.15)	JMM	42 (11.93)	219 (62.22)	IND (BK)	12 (3.41)	37 (10.51)
77	BJP	331 (56.78)	JMM	164 (28.13)	167 (28.65)	IND (BK)	26 (4.46)	62 (10.63)
78	JMM	304 (76.57)	BJP	55 (13.85)	249 (62.72)	IND (BK)	10 (2.52)	28 (7.05)
79	BJP	160 (45.71)	JMM	147 (42)	13 (3.71)	IND (BK)	17 (4.86)	26 (7.43)
80	BJP	259 (46.5)	JMM	143 (25.67)	116 (20.83)	JVM	68 (12.21)	87 (15.62)
81	JMM	184 (52.12)	BJP	98 (27.76)	86 (24.36)	IND (BK)	21 (5.95)	50 (14.16)
82	BJP	295 (48.52)	JMM	247 (40.63)	48 (7.89)	IND (BK)	19 (3.13)	47 (7.73)
83	JMM	81 (37.67)	JVM	77 (35.81)	4 (1.86)	BJP	34 (15.81)	23 (10.7)
84	BJP	299 (69.7)	JMM	41 (9.56)	258 (60.14)	JVM	28 (6.53)	61 (14.22)
85	BJP	371 (68.96)	JMM	68 (12.64)	303 (56.32)	JVM	22 (4.09)	77 (14.31)
86	JMM	310 (70.29)	BJP	70 (15.87)	240 (54.42)	JVM	25 (5.67)	36 (8.16)
87	BJP	162 (47.37)	JMM	119 (34.8)	43 (12.57)	JVM	27 (7.89)	34 (9.94)
88	BJP	360 (58.16)	JMM	146 (23.59)	214 (34.57)	JVM	39 (6.3)	74 (11.95)
89	BJP	124 (48.25)	JMM	108 (42.02)	16 (6.23)	JVM	9 (3.5)	16 (6.23)
90	JMM	293 (41.56)	BJP	260 (36.88)	33 (4.68)	JVM	33 (4.68)	119 (16.88)
91	BJP	159 (60.23)	JVM	52 (19.7)	107 (40.53)	JMM	27 (10.23)	26 (9.85)
92	BJP	251 (68.96)	JMM	69 (18.96)	182 (50)	JVM	16 (4.4)	28 (7.69)
93	BJP	226 (52.19)	JMM	162 (37.41)	64 (14.78)	AJSUP	16 (3.7)	29 (6.7)
94	BJP	205 (47.79)	JMM	187 (43.59)	18 (4.2)	IND (MM)	10 (2.33)	27 (6.29)
95	JMM	209 (48.6)	BJP	157 (36.51)	52 (12.09)	JVM	14 (3.26)	50 (11.63)
96	JMM	295 (69.91)	BJP	93 (22.04)	202 (47.87)	BSP	9 (2.13)	25 (5.92)
97	BJP	293 (49.75)	JMM	223 (37.86)	70 (11.89)	IND (BK)	18 (3.06)	55 (9.34)
98	BJP	159 (60.69)	JMM	57 (21.76)	102 (38.93)	AJSUP	9 (3.44)	37 (14.12)
99	JMM	390 (77.08)	BJP	61 (12.06)	329 (65.02)	JVM	16 (3.16)	39 (7.71)
100	BJP	457 (59.97)	JMM	145 (19.03)	312 (40.94)	AJSUP	106 (13.91)	54 (7.09)
101	JMM	343 (79.21)	BJP	43 (9.93)	300 (69.28)	IND (BK)	11 (2.54)	36 (8.31)
102	JMM	449 (69.72)	BJP	92 (14.29)	357 (55.43)	JVM	34 (5.28)	69 (10.71)
103	JMM	237 (59.4)	BJP	112 (28.07)	125 (31.33)	JVM	11 (2.76)	39 (9.77)
104	BJP	364 (52.53)	JMM	263 (37.95)	101 (14.58)	IND (BK)	21 (3.03)	45 (6.49)
105	JMM	150 (68.49)	BJP	54 (24.66)	96 (43.83)	BSP	4 (1.83)	11 (5.02)

Contd....

Socio-Economic Amenities - Rural

Access to Education Facilities

Particulars	Number of Villages (% of Population)				
	Available	Not Available	If Not Available (Distance of Nearest Facility)		
			A	B	C
Govt. Primary School	507 (90)	127 (10)	121 (10)	2 (0)	3 (0)
Private Primary School	57 (11)	577 (89)	1 (0)	0 (0)	0 (0)
Govt. Middle School	185 (43)	449 (57)	312 (38)	98 (13)	36 (5)
Private Middle School	12 (4)	622 (96)	0 (0)	0 (0)	1 (0)
Govt. Secondary School	16 (5)	618 (95)	147 (22)	268 (43)	202 (30)
Private Secondary School	0 (0)	634 (100)	0 (0)	1 (0)	0 (0)
Govt. Senior Secondary School	4 (2)	630 (98)	25 (4)	115 (17)	486 (77)
Private Senior Secondary School	1 (0)	633 (100)	0 (0)	0 (0)	3 (0)
Govt. Arts and Science Degree College	0 (0)	634 (100)	1 (0)	15 (2)	616 (97)
Private Arts and Science Degree College	0 (0)	634 (100)	0 (0)	0 (0)	2 (0)
Govt. Engineering College	0 (0)	634 (100)	0 (0)	0 (0)	634 (100)
Private Engineering College	0 (0)	634 (100)	0 (0)	0 (0)	0 (0)
Govt. Medicine College	0 (0)	634 (100)	0 (0)	0 (0)	634 (100)
Private Medicine College	0 (0)	634 (100)	0 (0)	0 (0)	0 (0)
Govt. Management Institute	0 (0)	634 (100)	0 (0)	0 (0)	634 (100)
Private Management Institute	0 (0)	634 (100)	0 (0)	0 (0)	0 (0)
Govt. Polytechnic	0 (0)	634 (100)	0 (0)	0 (0)	634 (100)
Private Polytechnic	0 (0)	634 (100)	0 (0)	0 (0)	0 (0)
Govt. Vocational Training School/ITI	0 (0)	634 (100)	0 (0)	0 (0)	634 (100)
Private Vocational Training School/ITI	0 (0)	634 (100)	0 (0)	0 (0)	0 (0)
Govt. Non Formal Training Centre	0 (0)	634 (100)	0 (0)	0 (0)	0 (0)
Private Non Formal Training Centre	0 (0)	634 (100)	0 (0)	0 (0)	634 (100)
Govt. School For Disabled	0 (0)	634 (100)	0 (0)	0 (0)	0 (0)
Private School For Disabled	0 (0)	634 (100)	0 (0)	0 (0)	634 (100)
Government Others	2 (0)	632 (100)	0 (0)	0 (0)	0 (0)
Private Others	0 (0)	634 (100)	0 (0)	0 (0)	632 (100)

Note : Distance A : Less than 5 km; B : Between 5-10 km; C : 10+ km.; Source : Data Analysis is based on 2011 Census.

DISCLAIMER

The Terms of Use and Disclaimer of Datanet India Private Limited (hereinafter referred to as "Datanet") for use of this analysis report of **Jama Assembly Constituency (Jama Vidhan Sabha)** :-

1. **Assembly Factbook™** is a Registered Trade Mark owned by Datanet.
2. All the maps are sketched and graphical representation only and have not been drawn to the scale and also not to represent the actual geographical area or boundary of the unit.
3. The data for the aforesaid analysis is based on authentic sources and has been culled from the various publications of Census, CSO and NSSO for district and block level data, various central and state government departments, Central & State Elections Commissions and the concerned Returning Officers' releases, Electoral Rolls, Election results and allied publications, internal assessment, surveys, estimates and analysis. Therefore, certain adjustment of data at micro level may have been done to arrive closer to the macro data.
4. Data have been provided on an "As Is" and "As AVAILABLE" basis
5. The colours shown in the maps or diagram and charts of a particular party, alliance or AC are indicative and do not represent them.
6. This publication which includes maps, sheets, graphs and data would be the property under copyright of Datanet only. The user may use these for its internal study, analysis and research purposes. It's public display, re-selling or any commercial uses by the user are not allowed.
7. Datanet has taken due care and caution in compilation and processing of data and allied information, but does not guarantee the accuracy, adequacy or completeness of any information/analysis and will be not responsible for any errors or omissions or for the results obtained from the use of such information/analysis.
8. All the contents for the publication have been culled from various authentic sources and Datanet reasonably believes such sources to be reliable, but does not make any representations, express or implied as to the accuracy or fitness of use of such information. The information or contents of the information/analysis do not constitute advice and should not be relied upon in making (or refraining from making) any decision. Any reliance placed upon the information provided by Datanet is the sole responsibility and strictly at the user's risk.
9. In no event will Datanet be liable for any damages (including, without limitation, damages for loss of business projects, or loss of profits) arising in contract, tort or otherwise from the use of or inability to use any of its contents, or from any action taken (or refrained from being taken) as a result of using the analysis or any of its contents. Datanet its directors, owners, editors, officials, employees, distributor and agents or any associate will not be liable for any errors in the information contained or any consequences arising from the use of the contents of the provided information/analysis.
10. If any provision of these terms and conditions is held invalid or illegal or unenforceable for any reason by any court of competent jurisdiction, such provision shall be severed and the remainder of provisions of the terms and conditions shall continue in full force and effect as if the Term of Use had been executed with the invalid, illegal or unenforceable provision eliminated.
11. If there are any discrepancies in the information provided, please bring it to attention of Datanet for suitable rectification measures.

Buy Online This Complete Book At
Datanet India eBooks Store

www.indiastatpublications.com

or go directly at

[http://www.indiastatpublications.com/
Assembly_factbook/Jharkhand/Dumka/Jama](http://www.indiastatpublications.com/Assembly_factbook/Jharkhand/Dumka/Jama)

 **india**stat**elections**

ISBN : 978-93-5301-982-2

