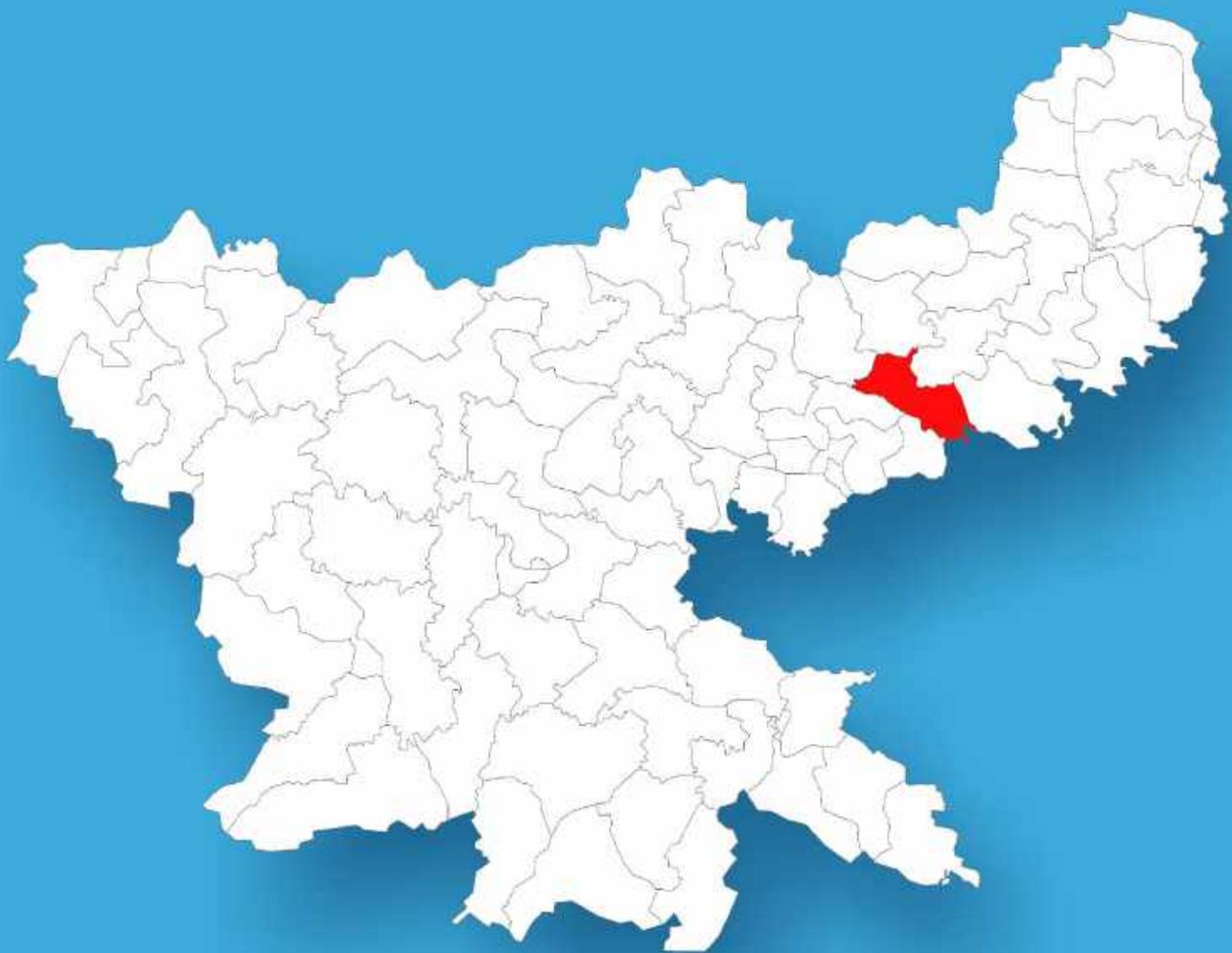




Jharkhand

# Assembly Factbook™

Jamtara Assembly Constituency



Key Electoral Data of Jamtara  
Assembly Constituency (Vidhan Sabha)

Jharkhand

# Assembly Factbook™

Jamtara Assembly Constituency



Jamtara Vidhan Sabha

## **Editor & Director**

Dr. R.K. Thukral

## **Research Editor**

Dr. Shafeeq Rahman

## **Compiled, Researched and Published by Datanet India Pvt. Ltd.**

D-100, 1st Floor,

Okhla Industrial Area, Phase-I,

New Delhi- 110020.

Ph.: 91-11- 43580781-84

Email : support@indiastatpublications.com

Website : www.indiastatelections.com

## **Online Book Store :**

www.indiastatpublications.com

**Report No. :** AFB/JH-09-0125

**ISBN :** 978-93-5301-985-3

**First Edition :** January, 2018

**Eighth Updated Edition :** January, 2025

**Price :** Rs.11500/-

US\$ 310

© **Datanet India Pvt. Ltd.**

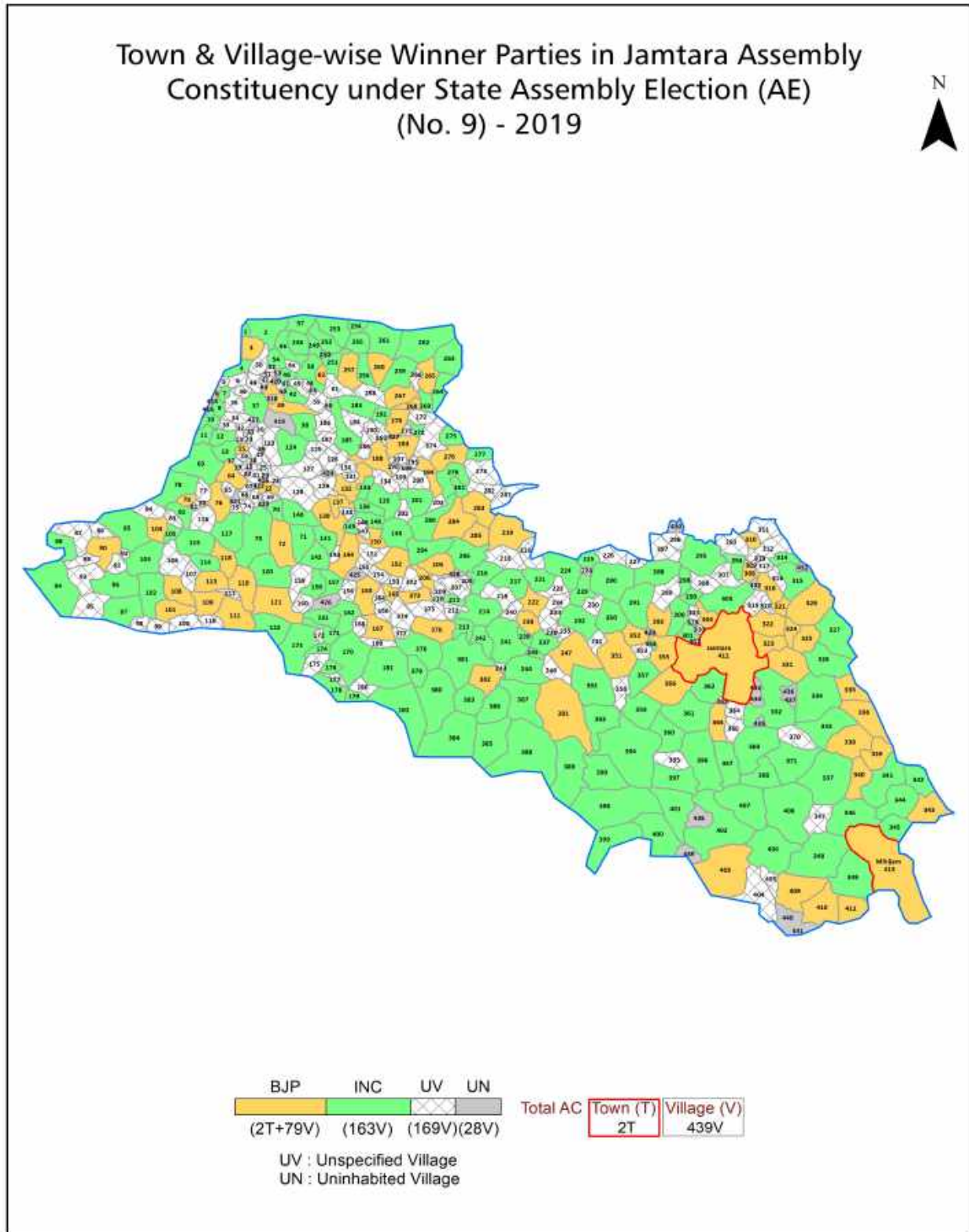
All rights reserved. No part of this book may be reproduced, stored in a retrieval system or transmitted in any form or by any means, mechanical photocopying, photographing, scanning, recording or otherwise without the prior written permission of the publisher. Please refer to Disclaimer at page no. 267 for the use of this publication.

Printed in India

# Contents

No.	Particulars	Page No.
	<b>Introduction</b>	
1	Assembly Constituency - (Vidhan sabha) at a Glance   Features of Assembly as per Delimitation Commission of India (2008)	1-2
	<b>Location and Political Maps</b>	
2	Location Map   Boundaries of Assembly Constituency - (Vidhan sabha) in District   Boundaries of Assembly Constituency under Parliamentary Constituency - (Lok sabha)   Town & Village-wise Winner Parties- 2024-PE, 2024-AE, 2019-PE, 2019-AE, 2014-PE, 2009-PE and 2009-AE	3-11
	<b>Administrative Setup (2011)</b>	
3	District   Sub-district   Towns   Villages   Inhabited Villages   Uninhabited Villages   Village Panchayat   Intermediate Panchayat	12-32
	<b>Demographics (2011)</b>	
4	Population   Households   Rural/Urban Population   Towns and Villages by Population Size   Sex Ratio (Total & 0-6 Years)   Religious Population   Social Population   Literacy Rate	33-34
	<b>Electoral Features</b>	
5	Important Dates of Last Elections Held   Electors by Gender   Service Electors   Voters   Voters Turnout   Polling Stations & Average Number of Electors per Polling Station   Electors by Age Group   Present Elected Representatives	35-40
	<b>Historical Summary Election Results</b>	
6	Vote Share of Major Parties   Winning Margin (Number & Percentage)   Polarity of Parties   Summary Result of Assembly Segment of Parliamentary Elections 2024, 2019, 2014, 2009 and 2004   Summary Result of Assembly Elections 2024, 2019, 2014, 2009 and 2005	41-53
	<b>Polling Station Level Election Results</b>	
7	Name and Number of Polling Station 2024-PE, 2024-AE, 2019-PE, 2019-AE, 2014-PE, 2009-PE and 2009-AE   Polling Station-wise Electors, Voters & Voters Turnout 2024-PE, 2024-AE, 2019-PE, 2019-AE, 2014-PE, 2009-PE and 2009-AE   Polling Station wise Elections Results 2024-PE, 2024-AE, 2019-PE, 2019-AE, 2014-PE, 2009-PE and 2009-AE	54-244
	<b>Share of Assembly Constituency</b>	
8	Share of Assembly Constituency - (Vidhan sabha) in State, District and Parliamentary Constituency - (Lok sabha)	245
	<b>Socio-Economic Amenities (2011)</b>	
9	Access to Administrative Units   Agricultural, Manufacturing and Industrial Commodities   Demographic Indicators   Education   Health & Manpower   Drinking Water Supply   Sanitation   Entertainment and Recreations Infrastructure   Power   Food Allocation Distribution and Marketing of Agriculture Commodities Infrastructure   Transport and Road Infrastructure   Communication   Banking and Financial Services   Land Use   Irrigation Source	247-261
10	<b>Abbreviation &amp; Sources</b>	263-265
11	<b>Disclaimer</b>	267

Location & Political Map



## Administrative Setup

### List of Village Panchayat & Intermediate Panchayat (Block) Name

Village Name	Village Panchayat Name	Intermediate Panchayat Name
Ahardi	Sabanpur	Narayanpur
Akuri	-	Karma Tanr Vidyasagar*
Amalcharar	Udalbani	Jamtara
Ambatanr	-	Narayanpur
Amdiha	Sikarpasni	Karma Tanr Vidyasagar*
Amjora And Lengratnr	Dabhakendra	Narayanpur
Amjora And Lengratnr Chhit	Banda- Chuwa	Narayanpur
Amratnr	Majhaladih	Narayanpur
Anandpur	Budhudi	Narayanpur
Aoratanr	Shaharpur	Narayanpur
Arjundi	Posta	Narayanpur
Asanchua	Udalbani	Jamtara
Asanharia	Dakhinbahal	Jamtara
Ashadih	Dabhakendra	Narayanpur
Babadih	Champapur	Narayanpur
Badalpur	Shaharpur	Narayanpur
Badyanathpur	Narodih	Narayanpur
Baghdhara	Saharpur	Jamtara
Bagjuri	Jiajuri	Jamtara
Bagrudih	-	Karma Tanr Vidyasagar*
Bagruidi	Jhilua	Narayanpur
Bagtarpa	Shaharpur	Narayanpur
Baidyanathdi	Duladih	Jamtara
Bandajori	Supaidi	Jamtara
Bandarchuya	Bandar Chuwan	Narayanpur
Banjamuniya	Nawadih	Narayanpur
Banjhi Kend	Supaidi	Jamtara
Banka	Bankudih	Narayanpur
Bankhunju	Dighari	Narayanpur

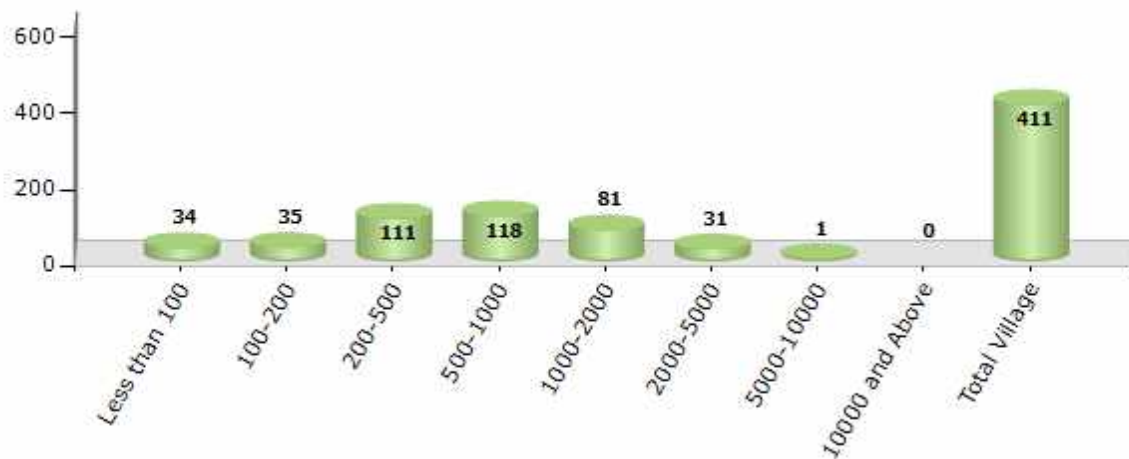
Contd....

## Demographics

### Number of Villages by Population Size - 2011

Less than 100	100-200	200-500	500-1000	1000-2000	2000-5000	5000-10000	10000 and Above	Total Village
34	35	111	118	81	31	1	0	411

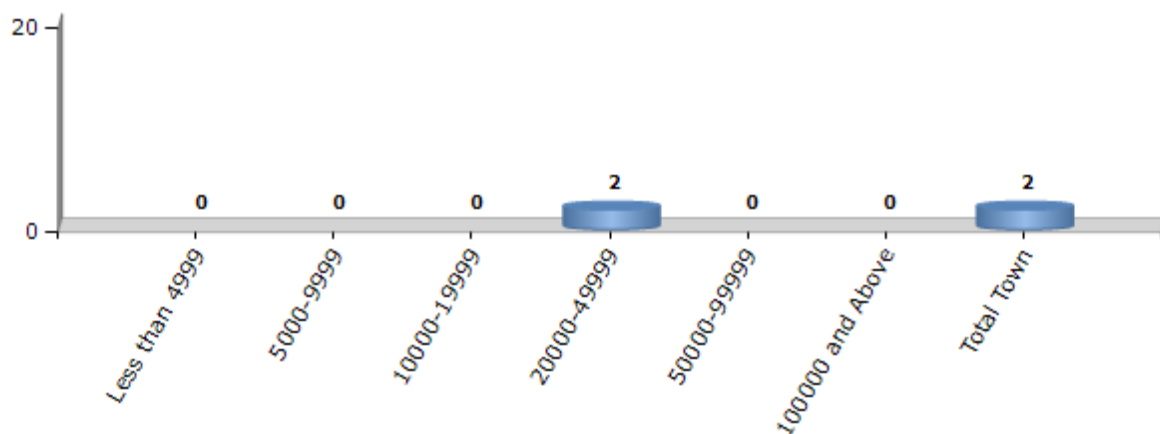
Number of Villages by Population Size - 2011



### Number of Towns by Population Size - 2011

Less than 4999	5000-9999	10000-19999	20000-49999	50000-99999	100000 and Above	Total Town
0	0	0	2	0	0	2

Number of Towns by Population Size - 2011

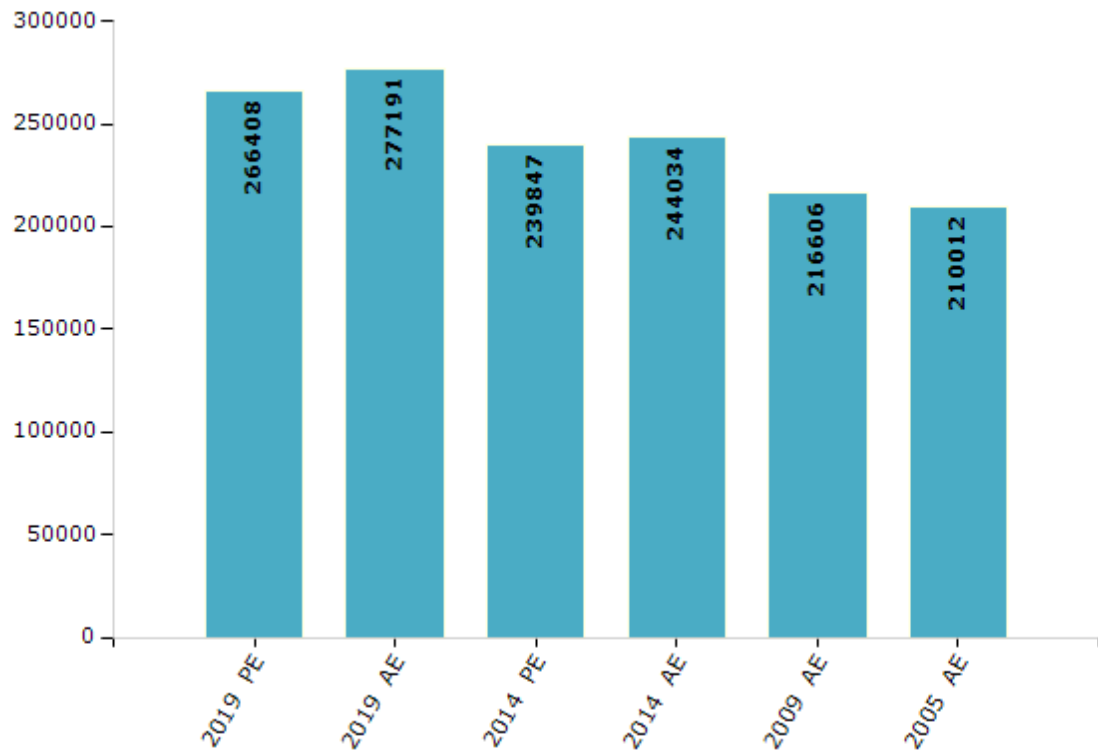


## Electoral Features

### Electors by Male & Female

Year	Male	Female	Others	Total	Year	Male	Female	Others	Total
2019 PE	139650	126758	0	266408	2009 PE	-	-	-	-
2019 AE	143881	133309	1	277191	2009 AE	113282	103324	-	216606
2014 PE	126246	113600	1	239847	2005 AE	110954	99058	-	210012
2014 AE	128264	115769	1	244034	2004 PE	-	-	-	-

Number of Electors



**Note :** AE : Assembly Election, PE : Assembly Segment of Parliamentary Election

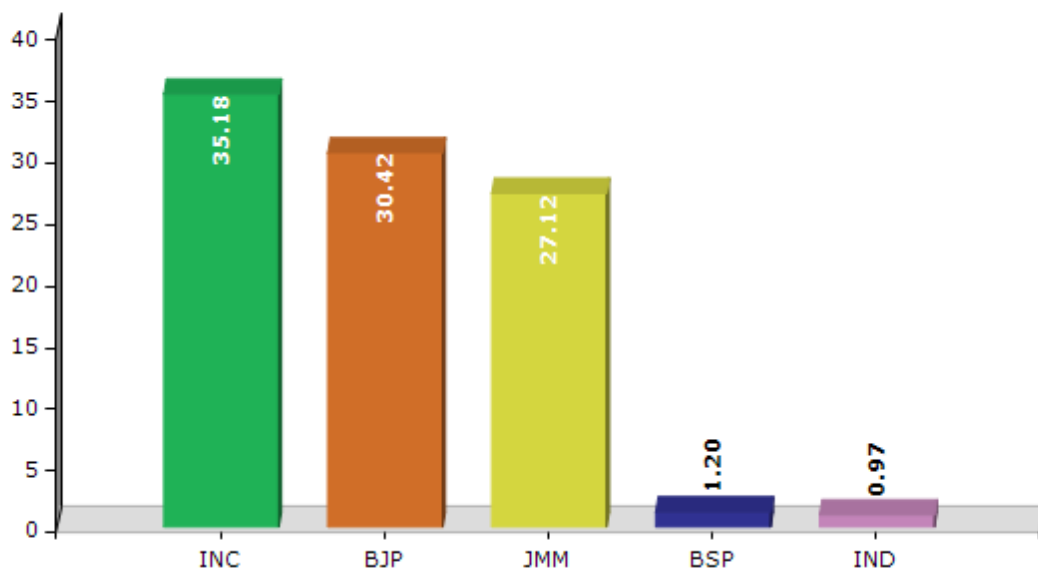


## Historical Summary Election Results

### Summary Result of Assembly Election - 2014

Candidate Name	Party	Votes	Votes %
Irfan Ansari	INC	67486	35.18
Birendra Mandal	BJP	58349	30.42
Bishnu Prasad Bhaiya	JMM	52029	27.12
Sukhdev Ray	BSP	2293	1.2
Rakesh Kumar Lal	IND	1867	0.97
Nandgopal Singh	AITC	1321	0.69
Md. Mustak	IND	1128	0.59
Munna Mistry	IND	927	0.48
Anand Lal Marandi	JKKP	649	0.34
Manbharan Pandit	AIFB	513	0.27
Md. Reyazul Haque	SAP	504	0.26
Md. Nazrul Alam	IND	411	0.21
Kamal Yadav	MCO	354	0.18
	NOTA	3996	2.08

Votes Percentage of Top Parties - 2014



## Polling Station Level Election Results

### Number and Name of Polling Stations (PS) (2019 AE)

Number of Polling Stations	Name of Polling Stations	Number of Polling Stations	Name of Polling Stations
1	Upgraded Middle School Patardih	22	Primary School Borotanr
2	Upgraded Middle School Dakshinidih	23	Upgraded Middle School Arjundih
3	Upgraded Primary School Lataiya	24	Middle School Patrodih
4	Upgraded Primary School Mirga	25	Upgraded Primary School Eksingha
5	Upgraded Middle School Rupdih	26	Upgraded Middle School Posta (East Part)
6	Upgraded Middle School Rajabhitha (East Part)	27	Upgraded Middle School Posta (West Part)
7	Upgraded Middle School Rajabhitha (West Part)	28	Upgraded Middle School Loharangi
8	Upgraded Primary School Dabhakend	29	Upgraded Middle School Jabardaha 1
9	Upgraded Primary School Paharpur	30	Upgraded Middle School Jangalpur
10	Upgraded Middle School Sinduri	31	Old Panchayat Bhawan Narayanpur (Daldla)
11	Upgraded Middle School Dhokodih	32	Middle School Narayanpur (East Part)
12	Upgraded Primary School Lakhnudih	33	Middle School Narayanpur (West Part)
13	Middle School Tongidih Urdu	34	New Primary School Paharpur
14	Upgraded Middle School Koridih 2	35	Upgraded Middle School Topatanr
15	Upgraded Primary School Manpur	36	Upgraded Primary School Jagwadih
16	Upgraded Middle School Amjora	37	Upgraded Primary School Jadudih
17	Upgraded Primary School Bandarchunwa	38	Middle School Ghati Pandaydih
18	Upgraded Middle School Mandro	39	Upgraded Middle School Nouthiya
19	Upgraded Middle School Dhabko	40	Upgraded Middle School Shaharpur-1 (East Part)
20	Upgraded Middle School Nawadih	41	Upgraded Middle School Shaharpur-1 (West Part)
21	Upgraded Middle School Fatehpur	42	Upgraded Primary School Dhanjori

Contd....

**Polling Station Level Election Results**

**Polling Station-wise Votes Secured by Overall Top Five Parties in Jamtara Assembly in Assembly Election (AE) under Dumka Parliamentary Constituency in Jharkhand (2019)**

Number of Polling Station	Winner - Irfan Ansari (INC)	Runner-up - Birendra Mandal (BJP)	3rd - Tarun Kumar Gupta (IND)	4th - Chameli Devi (AJSUP)	5th - Sanjay Pahan (IND)	NOTA	Other	Total Votes Secured
36	277	92	6	4	3	15	14	411
37	615	133	17	10	3	10	35	823
38	126	346	23	16	3	7	19	540
39	75	392	24	8	4	13	22	538
40	332	115	12	8	22	5	20	514
41	598	8	14	6	6	10	16	658
42	138	153	13	4	21	3	8	340
43	282	177	15	4	3	9	9	499
44	28	363	5	1	0	1	16	414
45	171	317	12	4	12	4	21	541
46	520	33	28	6	4	15	15	621
47	549	6	19	5	2	10	9	600
48	298	383	16	4	7	13	34	755
49	303	109	4	10	42	12	20	500
50	597	120	34	11	6	23	22	813
51	143	282	10	10	5	5	13	468
52	432	86	40	6	41	17	44	666
53	334	57	15	1	3	6	12	428
54	332	25	10	6	2	5	12	392
55	673	127	23	5	4	6	12	850
56	295	86	26	5	83	10	12	517
57	592	99	24	8	3	11	20	757
58	397	179	19	9	3	9	18	634
59	266	104	27	6	6	12	28	449
60	325	46	34	5	3	10	10	433
61	377	287	23	12	16	14	54	783
62	308	72	9	5	1	7	15	417
63	235	307	16	8	3	7	27	603
64	134	242	4	2	3	3	22	410
65	35	438	18	3	2	9	43	548
66	454	181	8	7	6	22	27	705
67	23	357	5	11	16	3	14	429
68	15	350	3	4	30	8	29	439
69	47	408	7	0	2	5	15	484
70	277	84	8	1	3	2	8	383

Contd....

**Polling Station Level Election Results**

**Winner, Runner-up and 3rd Party Position & Winning Margin According to Polling Stations in Jamtara Assembly in Assembly Election (AE) under Dumka Parliamentary Constituency in Jharkhand (2019)**

Polling Station Number	Winner Party	Winner Votes (%)	Runner-up Party	Runner-up Votes (%)	Winning Margin Votes (%)	Third Party	Third Party Votes (%)	Other Votes (%)
71	INC	600 (78.43)	BJP	56 (7.32)	544 (71.11)	IND (TKG)	20 (2.61)	89 (11.63)
72	INC	705 (87.47)	IND (TKG)	43 (5.33)	662 (82.14)	BJP	13 (1.61)	45 (5.58)
73	INC	442 (77.41)	BJP	77 (13.49)	365 (63.92)	IND (TKG)	13 (2.28)	39 (6.83)
74	INC	430 (89.4)	BJP	10 (2.08)	420 (87.32)	IND (TKG)	9 (1.87)	32 (6.65)
75	BJP	377 (82.31)	IND (MDAA)	19 (4.15)	358 (78.16)	INC	17 (3.71)	45 (9.83)
76	BJP	351 (63.24)	INC	125 (22.52)	226 (40.72)	IND (SP)	21 (3.78)	58 (10.45)
77	INC	258 (71.27)	BJP	68 (18.78)	190 (52.49)	IND (TKG)	10 (2.76)	26 (7.18)
78	BJP	426 (74.61)	INC	73 (12.78)	353 (61.83)	IND (TKG)	13 (2.28)	59 (10.33)
79	BJP	360 (49.72)	INC	281 (38.81)	79 (10.91)	IND (TKG)	32 (4.42)	51 (7.04)
80	INC	391 (52.13)	BJP	256 (34.13)	135 (18)	IND (TKG)	25 (3.33)	78 (10.4)
81	BJP	474 (66.48)	INC	124 (17.39)	350 (49.09)	IND (TKG)	25 (3.51)	90 (12.62)
82	INC	463 (85.9)	IND (TKG)	15 (2.78)	448 (83.12)	BJP	12 (2.23)	49 (9.09)
83	INC	509 (82.76)	BJP	32 (5.2)	477 (77.56)	IND (TKG)	13 (2.11)	61 (9.92)
84	INC	428 (72.05)	BJP	124 (20.88)	304 (51.17)	IND (TKG)	15 (2.53)	27 (4.55)
85	INC	190 (63.33)	BJP	85 (28.33)	105 (35)	SP	7 (2.33)	18 (6)
86	INC	394 (75.19)	BJP	87 (16.6)	307 (58.59)	IND (TKG)	16 (3.05)	27 (5.15)
87	INC	430 (60.65)	BJP	228 (32.16)	202 (28.49)	IND (TKG)	20 (2.82)	31 (4.37)
88	INC	194 (56.89)	BJP	121 (35.48)	73 (21.41)	IND (TKG)	7 (2.05)	19 (5.57)
89	INC	387 (57.42)	BJP	232 (34.42)	155 (23)	IND (TKG)	11 (1.63)	44 (6.53)
90	INC	602 (84.2)	BJP	38 (5.31)	564 (78.89)	IND (TKG)	21 (2.94)	54 (7.55)
91	INC	376 (76.58)	BJP	51 (10.39)	325 (66.19)	IND (TKG)	33 (6.72)	31 (6.31)
92	INC	404 (85.59)	IND (TKG)	19 (4.03)	385 (81.56)	BJP	12 (2.54)	37 (7.84)
93	INC	407 (51.85)	BJP	285 (36.31)	122 (15.54)	IND (TKG)	25 (3.18)	68 (8.66)
94	INC	503 (75.41)	BJP	75 (11.24)	428 (64.17)	SP	21 (3.15)	68 (10.19)
95	INC	306 (85.47)	BJP	40 (11.17)	266 (74.3)	IND (TKG)	5 (1.4)	7 (1.96)
96	INC	327 (73.98)	BJP	56 (12.67)	271 (61.31)	IND (TKG)	21 (4.75)	38 (8.6)
97	INC	223 (52.22)	BJP	165 (38.64)	58 (13.58)	IND (TKG)	11 (2.58)	28 (6.56)
98	INC	500 (58.07)	BJP	273 (31.71)	227 (26.36)	IND (SP)	19 (2.21)	69 (8.01)
99	BJP	594 (73.88)	INC	109 (13.56)	485 (60.32)	IND (TKG)	43 (5.35)	58 (7.21)
100	BJP	526 (68.85)	INC	169 (22.12)	357 (46.73)	IND (TKG)	20 (2.62)	49 (6.41)
101	BJP	545 (76.01)	INC	66 (9.21)	479 (66.8)	IND (TKG)	59 (8.23)	47 (6.56)
102	BJP	328 (64.57)	INC	145 (28.54)	183 (36.03)	IND (TKG)	12 (2.36)	23 (4.53)
103	INC	493 (89.15)	BJP	20 (3.62)	473 (85.53)	IND (TKG)	15 (2.71)	25 (4.52)
104	INC	468 (90.87)	IND (TKG)	11 (2.14)	457 (88.73)	BJP	8 (1.55)	28 (5.44)
105	BJP	372 (55.36)	INC	224 (33.33)	148 (22.03)	IND (TKG)	18 (2.68)	58 (8.63)

Contd....

**Socio-Economic Amenities - Rural**

**Access to Education Facilities**

Particulars	Number of Villages (% of Population)				
	Available	Not Available	If Not Available (Distance of Nearest Facility)		
			A	B	C
Govt. Primary School	368 (97)	43 (3)	35 (3)	6 (1)	2 (0)
Private Primary School	10 (2)	401 (98)	0 (0)	0 (0)	0 (0)
Govt. Middle School	170 (67)	241 (33)	191 (27)	41 (5)	6 (1)
Private Middle School	5 (2)	406 (98)	1 (0)	1 (0)	0 (0)
Govt. Secondary School	10 (6)	401 (94)	91 (23)	224 (48)	85 (21)
Private Secondary School	0 (0)	411 (100)	1 (2)	0 (0)	0 (0)
Govt. Senior Secondary School	1 (0)	410 (100)	30 (10)	103 (28)	276 (61)
Private Senior Secondary School	0 (0)	411 (100)	0 (0)	0 (0)	1 (0)
Govt. Arts and Science Degree College	0 (0)	411 (100)	18 (4)	64 (19)	328 (76)
Private Arts and Science Degree College	0 (0)	411 (100)	0 (0)	0 (0)	1 (0)
Govt. Engineering College	0 (0)	411 (100)	0 (0)	1 (0)	408 (100)
Private Engineering College	0 (0)	411 (100)	0 (0)	0 (0)	2 (0)
Govt. Medicine College	0 (0)	411 (100)	0 (0)	1 (0)	408 (100)
Private Medicine College	0 (0)	411 (100)	0 (0)	0 (0)	2 (0)
Govt. Management Institute	0 (0)	411 (100)	0 (0)	1 (0)	408 (100)
Private Management Institute	0 (0)	411 (100)	0 (0)	0 (0)	2 (0)
Govt. Polytechnic	0 (0)	411 (100)	0 (0)	0 (0)	411 (100)
Private Polytechnic	0 (0)	411 (100)	0 (0)	0 (0)	0 (0)
Govt. Vocational Training School/ITI	0 (0)	411 (100)	0 (0)	0 (0)	410 (100)
Private Vocational Training School/ITI	0 (0)	411 (100)	0 (0)	1 (0)	0 (0)
Govt. Non Formal Training Centre	0 (0)	411 (100)	5 (3)	14 (7)	392 (90)
Private Non Formal Training Centre	0 (0)	411 (100)	0 (0)	0 (0)	0 (0)
Govt. School For Disabled	0 (0)	411 (100)	0 (0)	0 (0)	411 (100)
Private School For Disabled	0 (0)	411 (100)	0 (0)	0 (0)	0 (0)
Government Others	12 (3)	399 (97)	18 (4)	63 (19)	317 (74)
Private Others	0 (0)	411 (100)	0 (0)	0 (0)	1 (0)

Note : Distance A : Less than 5 km; B : Between 5-10 km; C : 10+ km.; Source : Data Analysis is based on 2011 Census.

## DISCLAIMER

The Terms of Use and Disclaimer of Datanet India Private Limited (hereinafter referred to as "Datanet") for use of this analysis report of **Jamtara Assembly Constituency (Jamtara Vidhan Sabha)** :-

1. **Assembly Factbook™** is a Registered Trade Mark owned by Datanet.
2. All the maps are sketched and graphical representation only and have not been drawn to the scale and also not to represent the actual geographical area or boundary of the unit.
3. The data for the aforesaid analysis is based on authentic sources and has been culled from the various publications of Census, CSO and NSSO for district and block level data, various central and state government departments, Central & State Elections Commissions and the concerned Returning Officers' releases, Electoral Rolls, Election results and allied publications, internal assessment, surveys, estimates and analysis. Therefore, certain adjustment of data at micro level may have been done to arrive closer to the macro data.
4. Data have been provided on an "As Is" and "As AVAILABLE" basis
5. The colours shown in the maps or diagram and charts of a particular party, alliance or AC are indicative and do not represent them.
6. This publication which includes maps, sheets, graphs and data would be the property under copyright of Datanet only. The user may use these for its internal study, analysis and research purposes. It's public display, re-selling or any commercial uses by the user are not allowed.
7. Datanet has taken due care and caution in compilation and processing of data and allied information, but does not guarantee the accuracy, adequacy or completeness of any information/analysis and will be not responsible for any errors or omissions or for the results obtained from the use of such information/analysis.
8. All the contents for the publication have been culled from various authentic sources and Datanet reasonably believes such sources to be reliable, but does not make any representations, express or implied as to the accuracy or fitness of use of such information. The information or contents of the information/analysis do not constitute advice and should not be relied upon in making (or refraining from making) any decision. Any reliance placed upon the information provided by Datanet is the sole responsibility and strictly at the user's risk.
9. In no event will Datanet be liable for any damages (including, without limitation, damages for loss of business projects, or loss of profits) arising in contract, tort or otherwise from the use of or inability to use any of its contents, or from any action taken (or refrained from being taken) as a result of using the analysis or any of its contents. Datanet its directors, owners, editors, officials, employees, distributor and agents or any associate will not be liable for any errors in the information contained or any consequences arising from the use of the contents of the provided information/analysis.
10. If any provision of these terms and conditions is held invalid or illegal or unenforceable for any reason by any court of competent jurisdiction, such provision shall be severed and the remainder of provisions of the terms and conditions shall continue in full force and effect as if the Term of Use had been executed with the invalid, illegal or unenforceable provision eliminated.
11. If there are any discrepancies in the information provided, please bring it to attention of Datanet for suitable rectification measures.

**Buy Online This Complete Book At  
Datanet India eBooks Store**

[www.indiastatpublications.com](http://www.indiastatpublications.com)

or go directly at

[http://www.indiastatpublications.com/  
Assembly\\_factbook/Jharkhand/Dumka/Jamtara](http://www.indiastatpublications.com/Assembly_factbook/Jharkhand/Dumka/Jamtara)

 **india**stat**elections**

ISBN : 978-93-5301-985-3

