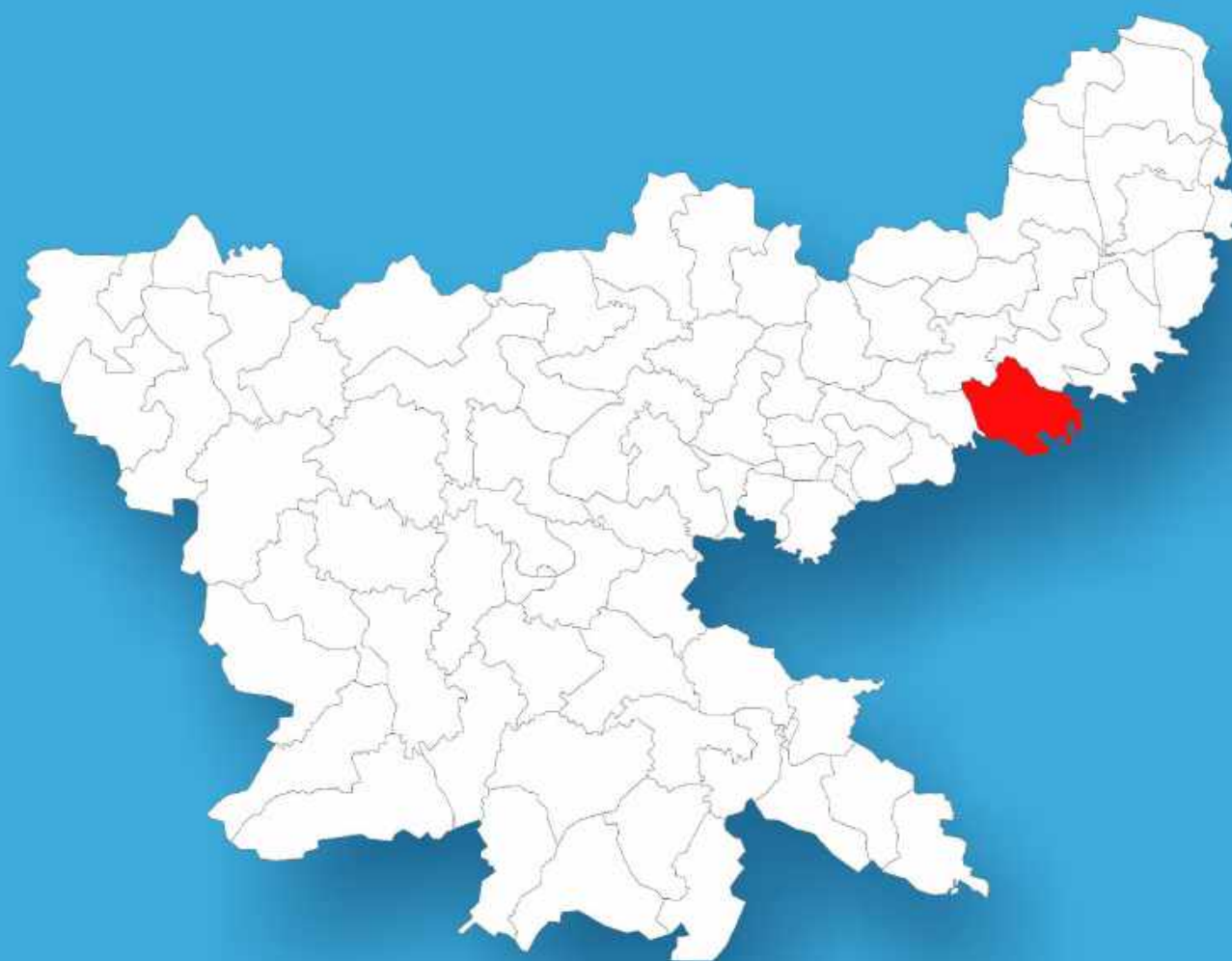




Jharkhand

Assembly Factbook™

Nala Assembly Constituency



Key Electoral Data of Nala
Assembly Constituency (Vidhan Sabha)

Jharkhand

Assembly Factbook™

Nala Assembly Constituency



Nala Vidhan Sabha

Editor & Director

Dr. R.K. Thukral

Research Editor

Dr. Shafeeq Rahman

**Compiled, Researched and Published by
Datanet India Pvt. Ltd.**

D-100, 1st Floor,

Okhla Industrial Area, Phase-I,

New Delhi- 110020.

Ph.: 91-11- 43580781-84

Email : support@indiastatpublications.com

Website : www.indiastatelections.com

Online Book Store :

www.indiastatpublications.com

Report No. : AFB/JH-08-0125

ISBN : 978-93-5313-007-7

First Edition : January, 2018

Eighth Updated Edition : January, 2025

Price : Rs.11500/-

US\$ 310

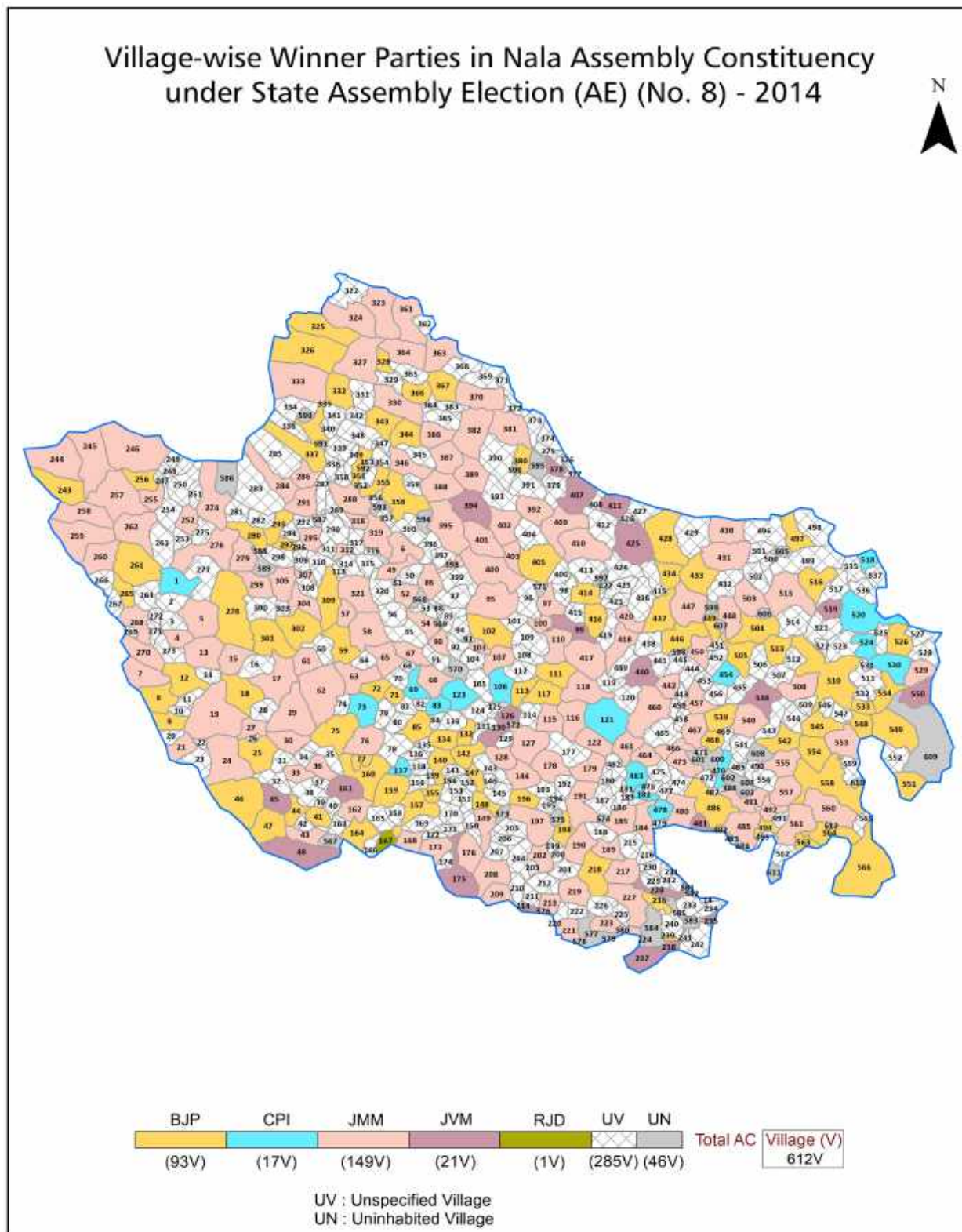
© **Datanet India Pvt. Ltd.**

All rights reserved. No part of this book may be reproduced, stored in a retrieval system or transmitted in any form or by any means, mechanical photocopying, photographing, scanning, recording or otherwise without the prior written permission of the publisher. Please refer to Disclaimer at page no. 274 for the use of this publication.

Printed in India

No.	Particulars	Page No.
	Introduction	
1	Assembly Constituency - (Vidhan sabha) at a Glance Features of Assembly as per Delimitation Commission of India (2008)	1-2
	Location and Political Maps	
2	Location Map Boundaries of Assembly Constituency - (Vidhan sabha) in District Boundaries of Assembly Constituency under Parliamentary Constituency - (Lok sabha) Village-wise Winner Parties- 2024-PE, 2024-AE, 2019-PE, 2019-AE, 2014-PE, 2014-AE, 2009-PE and 2009-AE	3-11
	Administrative Setup (2011)	
3	District Sub-district Towns Villages Inhabited Villages Uninhabited Villages Village Panchayat Intermediate Panchayat	12-39
	Demographics (2011)	
4	Population Households Rural/Urban Population Villages by Population Size Sex Ratio (Total & 0-6 Years) Religious Population Social Population Literacy Rate	40-41
	Electoral Features	
5	Important Dates of Last Elections Held Electors by Gender Service Electors Voters Voters Turnout Polling Stations & Average Number of Electors per Polling Station Electors by Age Group Present Elected Representatives	42-47
	Historical Summary Election Results	
6	Vote Share of Major Parties Winning Margin (Number & Percentage) Polarity of Parties Summary Result of Assembly Segment of Parliamentary Elections 2024, 2019, 2014, 2009 and 2004 Summary Result of Assembly Elections 2024, 2019, 2014, 2009 and 2005	48-59
	Polling Station Level Election Results	
7	Name and Number of Polling Station 2024-PE, 2024-AE, 2019-PE, 2019-AE, 2014-PE, 2014-AE, 2009-PE and 2009-AE Polling Station-wise Electors, Voters & Voters Turnout 2024-PE, 2024-AE, 2019-PE, 2019-AE, 2014-PE, 2014-AE, 2009-PE and 2009-AE Polling Station wise Elections Results 2024-PE, 2024-AE, 2019-PE, 2019-AE, 2014-PE, 2014-AE, 2009-PE and 2009-AE	60-251
	Share of Assembly Constituency	
8	Share of Assembly Constituency - (Vidhan sabha) in State, District and Parliamentary Constituency - (Lok sabha)	252
	Socio-Economic Amenities (2011)	
9	Access to Administrative Units Agricultural, Manufacturing and Industrial Commodities Demographic Indicators Education Health & Manpower Drinking Water Supply Sanitation Entertainment and Recreations Infrastructure Power Food Allocation Distribution and Marketing of Agriculture Commodities Infrastructure Transport and Road Infrastructure Communication Banking and Financial Services Land Use Irrigation Source	254-268
10	Abbreviation & Sources	270-272
11	Disclaimer	274

Location & Political Map



Administrative Setup

List of Village Panchayat & Intermediate Panchayat (Block) Name

Village Name	Village Panchayat Name	Intermediate Panchayat Name
Afzalpur	Afzalpur	Nala
Agaia	Bankati	Kundhit
Agaiya	Khaira	Nala
Agoyasarmundi	Agayasarmundi	Fatehpur
Alipur	Khajuri	Kundhit
Amba (Madal Ehakkhechradi)	Amba	Kundhit
Ambabank	Dumriya	Fatehpur
Amdubi	Kundhit	Kundhit
Amgachhi	Banudih	Fatehpur
Amjuria	Mahulbana	Nala
Amladahi	Amla Dehi	Kundhit
Amlajora	Dalawar	Nala
Amlajuri	Kuldangal	Nala
Amsahri	Asanberia	Fatehpur
Amtabad Chak	Khajuri	Kundhit
Andarsola	Rampur	Nala
Andharo	Asanberia	Fatehpur
Anguthia	Agoyasarmundi	Fatehpur
Ank Pokhariya	Maheshpur	Nala
Arain	Jamjori	Fatehpur
Asanberia	Palajori	Fatehpur
Asanjori	-	Nala
Asanlia	-	Kundhit
Babudi	Bamandih	Fatehpur
Babudi	Bamandiha	Fatehpur
Babupur	Sitamuri	Nala
Babupur	Babupur	Kundhit
Babupur Chhit	-	Kundhit
Badalpur	-	Nala

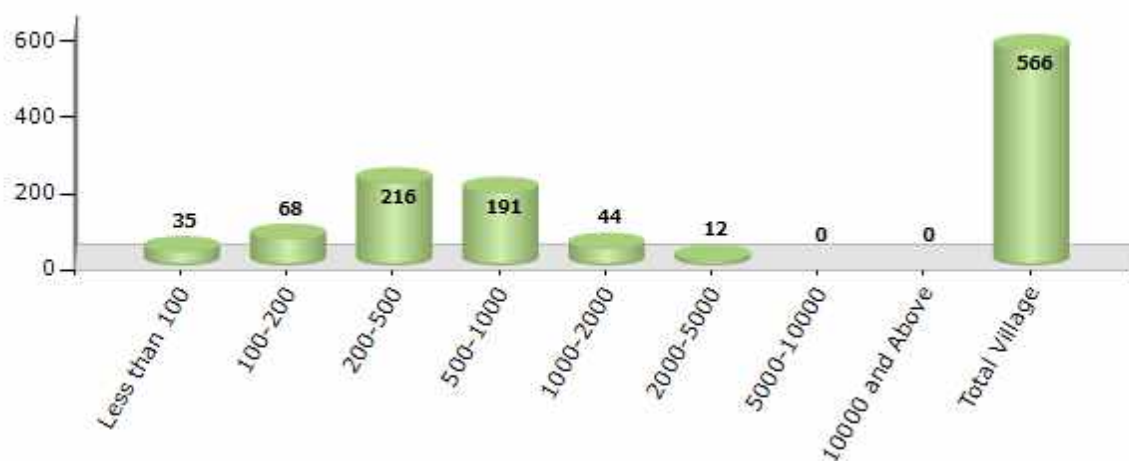
Contd....

Demographics

Number of Villages by Population Size - 2011

Less than 100	100-200	200-500	500-1000	1000-2000	2000-5000	5000-10000	10000 and Above	Total Village
35	68	216	191	44	12	0	0	566

Number of Villages by Population Size - 2011

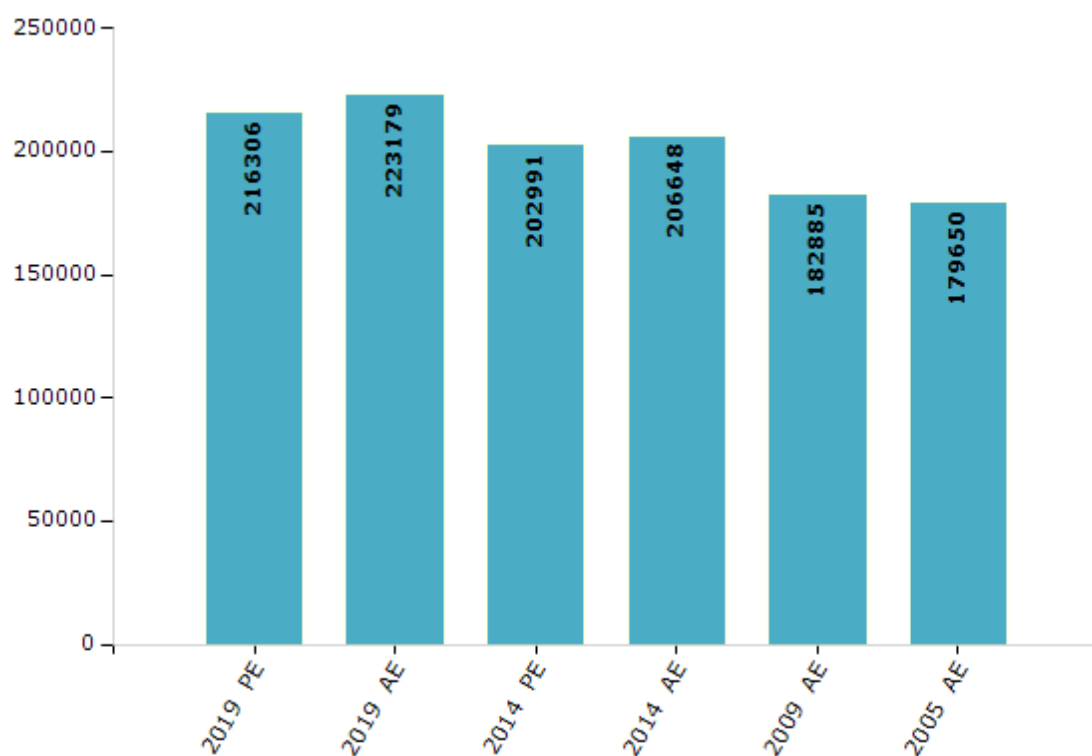


Electoral Features

Electors by Male & Female

Year	Male	Female	Others	Total	Year	Male	Female	Others	Total
2019 PE	113170	103136	0	216306	2009 PE	-	-	-	-
2019 AE	115953	107224	2	223179	2009 AE	97055	85830	-	182885
2014 PE	106419	96571	1	202991	2005 AE	96290	83360	-	179650
2014 AE	-	-	-	206648	2004 PE	-	-	-	-

Number of Electors



Note : AE : Assembly Election, PE : Assembly Segment of Parliamentary Election

Historical Summary Election Results

Summary Result of Assembly Election - 2014

Candidate Name	Party	Votes	Votes %
Rabindra Nath Mahto	JMM	56131	33.7
Satya Nand Jha	BJP	49116	29.49
Madhav Chandra Mahto	JVM	20970	12.59
Kanai Chandra Malpaharia	CPI	19416	11.66
Tapas Chatarjee	IND	3388	2.03
Sushil Mohali	CPI(ML)(L)	2019	1.21
Ashok Majee	RJD	1865	1.12
Umanath Kol	JKKP	1846	1.11
Mahabir Roy	AIFB	1586	0.95
Gundhar Mandal	IND	1452	0.87
Gaya Prasad Mal	IND	1431	0.86
Anlat Hemram Alias Adalat Hembram	IND	1428	0.86
Dhiraj Kumar Singh	BSP	1195	0.72
Gour Chandra Yadav	SP	864	0.52
Jasimuddin Khan	BMUP	862	0.52
Tirth Nath Mandal	JVD	796	0.48
Sahadeo Murmu	IND	721	0.43
Vipad Varan Ghosh	IND	501	0.3
	NOTA	991	0.59

Polling Station Level Election Results

Number and Name of Polling Stations (PS) (2019 AE)

Number of Polling Stations	Name of Polling Stations	Number of Polling Stations	Name of Polling Stations
1	Primary School Building Agaiya	22	Upgraded Middle School Building Shimladangal
2	Middle School Building Kairabani	23	Upgraded Middle School Building Borabad
3	Upgraded Middle School Building Anguthia	24	Upgraded Primary School Building Jagatdih
4	Primary School Building Kalipathar	25	Upgraded Middle School Building Domuhani
5	Upgraded Middle School Building Kenduatani	26	Upgraded Middle School Building Asanberiya
6	High School Building Fatehpur (North Part)	27	Upgraded Middle School Building Andharo
7	High School Building Fatehpur (South Part)	28	Upgraded Middle School Building Kaludih
8	Middle School Building Fathehpur (East Part)	29	Middle School Building Dhasniya
9	Middle School Building Fatehpur (West Part)	30	Primary School Bhimpahari
10	Upgraded Middle School Building Khijuriya	31	Middle School Building Chhotaasna
11	Upgraded Primary School Building Manjhaladih	32	Upgraded Middle School Building Banarnacha
12	Primary School Belboroi	33	Primary School Building Duma
13	Upgraded High School Building Talpokhariya	34	Upgraded Middle School Building Bamanbandhi
14	Upgraded Middle School Building Jamjori	35	Upgraded Primary School Building Koylabhasa
15	Primary School Building Digalgram	36	Upgraded Middle School Mirgapahari
16	Primary School Building Radhamath	37	Upgraded Middle School Building Chitakundi
17	Upgraded Middle School Building Jordiha	38	Upgraded High School Bamandiha
18	Upgraded Middle School Building Muridih	39	Upgraded Middle School Building Karjori
19	Middle School Building Choukunda	40	Upgraded Middle School Building Turka
20	Upgraded Middle School Building Tarabad	41	Upgraded Middle School Building Mahishakhura
21	Upgraded Middle School Building Bhurundiha	42	Primary School Building Khairbani

Contd....

Polling Station Level Election Results

Polling Station-wise Votes Secured by Overall Top Five Parties in Nala Assembly in Assembly Election (AE) under Dumka Parliamentary Constituency in Jharkhand (2019)

Number of Polling Station	Winner - Rabindra Nath Mahato (JMM)	Runner-up - Satyanand Jha (BJP)	3rd - Kanai Chandra Malpahria (CPI)	4th - Madhav Chandra Mahto (AJSUP)	5th - Pushpa Soren (JVM)	NOTA	Other	Total Votes Secured
36	207	140	19	35	5	1	20	427
37	139	97	1	20	37	0	19	313
38	572	28	60	74	6	1	66	807
39	200	145	124	21	11	4	48	553
40	211	84	20	22	4	2	21	364
41	434	226	18	43	17	0	51	789
42	261	148	49	58	21	3	28	568
43	183	152	24	54	4	2	32	451
44	178	140	50	39	8	1	27	443
45	200	179	34	110	31	1	56	611
46	261	133	6	34	10	0	31	475
47	160	96	8	8	46	1	32	351
48	118	65	3	147	2	2	30	367
49	191	87	14	33	4	2	35	366
50	176	327	3	133	3	2	18	662
51	234	130	9	44	3	1	34	455
52	214	107	4	100	2	1	51	479
53	147	199	6	66	1	1	33	453
54	444	239	12	42	14	2	103	856
55	357	68	1	13	2	1	26	468
56	376	35	16	11	11	1	46	496
57	148	149	5	87	2	1	38	430
58	226	211	7	55	2	3	24	528
59	220	172	5	54	9	1	55	516
60	299	70	11	31	4	1	37	453
61	90	118	3	41	1	6	34	293
62	537	49	4	70	3	1	50	714
63	344	184	9	90	1	1	59	688
64	418	123	12	64	2	1	76	696
65	370	232	20	54	10	1	81	768
66	123	155	4	51	5	2	35	375
67	194	188	7	88	7	4	33	521
68	275	37	8	46	3	0	29	398
69	109	441	11	71	4	8	54	698
70	257	194	8	50	10	4	64	587

Contd....

Polling Station Level Election Results

Winner, Runner-up and 3rd Party Position & Winning Margin According to Polling Stations in Nala Assembly in Assembly Election (AE) under Dumka Parliamentary Constituency in Jharkhand (2019)

Polling Station Number	Winner Party	Winner Votes (%)	Runner-up Party	Runner-up Votes (%)	Winning Margin Votes (%)	Third Party	Third Party Votes (%)	Other Votes (%)
71	JMM	270 (49.82)	AJSUP	106 (19.56)	164 (30.26)	BJP	102 (18.82)	64 (11.81)
72	BJP	99 (28.95)	AJSUP	98 (28.65)	1 (0.3)	JMM	80 (23.39)	65 (19.01)
73	JMM	340 (50.6)	BJP	167 (24.85)	173 (25.75)	AJSUP	89 (13.24)	76 (11.31)
74	JMM	274 (54.58)	BJP	152 (30.28)	122 (24.3)	AJSUP	40 (7.97)	36 (7.17)
75	JMM	160 (34.86)	AJSUP	152 (33.12)	8 (1.74)	BJP	69 (15.03)	78 (16.99)
76	AJSUP	119 (37.9)	JMM	85 (27.07)	34 (10.83)	BJP	82 (26.11)	28 (8.92)
77	JMM	192 (42.67)	BJP	151 (33.56)	41 (9.11)	AJSUP	66 (14.67)	41 (9.11)
78	BJP	208 (48.71)	JMM	164 (38.41)	44 (10.3)	AJSUP	25 (5.85)	30 (7.03)
79	JMM	358 (55.08)	BJP	172 (26.46)	186 (28.62)	AJSUP	72 (11.08)	48 (7.38)
80	BJP	96 (32.54)	JMM	76 (25.76)	20 (6.78)	JVM	45 (15.25)	78 (26.44)
81	JMM	218 (41.05)	BJP	201 (37.85)	17 (3.2)	AJSUP	60 (11.3)	52 (9.79)
82	BJP	222 (44.67)	JMM	148 (29.78)	74 (14.89)	AJSUP	38 (7.65)	89 (17.91)
83	JMM	201 (45.68)	BJP	121 (27.5)	80 (18.18)	CPI	42 (9.55)	76 (17.27)
84	BJP	362 (44.58)	JMM	253 (31.16)	109 (13.42)	AJSUP	100 (12.32)	97 (11.95)
85	JMM	290 (43.67)	BJP	192 (28.92)	98 (14.75)	CPI	116 (17.47)	66 (9.94)
86	BJP	151 (36.56)	JMM	132 (31.96)	19 (4.6)	AJSUP	74 (17.92)	56 (13.56)
87	JMM	211 (40.27)	BJP	164 (31.3)	47 (8.97)	AJSUP	86 (16.41)	63 (12.02)
88	JMM	228 (57.87)	BJP	102 (25.89)	126 (31.98)	AJSUP	14 (3.55)	50 (12.69)
89	JMM	348 (68.91)	BJP	56 (11.09)	292 (57.82)	AJSUP	34 (6.73)	67 (13.27)
90	BJP	183 (38.61)	JMM	111 (23.42)	72 (15.19)	AJSUP	93 (19.62)	87 (18.35)
91	JMM	255 (53.91)	BJP	124 (26.22)	131 (27.69)	AJSUP	50 (10.57)	44 (9.3)
92	JMM	271 (70.03)	BJP	56 (14.47)	215 (55.56)	CPI	32 (8.27)	28 (7.24)
93	JMM	217 (43.66)	BJP	174 (35.01)	43 (8.65)	AJSUP	39 (7.85)	67 (13.48)
94	JMM	205 (39.35)	BJP	154 (29.56)	51 (9.79)	AJSUP	109 (20.92)	53 (10.17)
95	JMM	154 (40.21)	BJP	118 (30.81)	36 (9.4)	AJSUP	68 (17.75)	43 (11.23)
96	JMM	380 (48.47)	BJP	137 (17.47)	243 (31)	CPI	107 (13.65)	160 (20.41)
97	JMM	184 (38.41)	AJSUP	161 (33.61)	23 (4.8)	BJP	91 (19)	43 (8.98)
98	JMM	251 (38.26)	AJSUP	189 (28.81)	62 (9.45)	BJP	150 (22.87)	66 (10.06)
99	BJP	447 (62.78)	AJSUP	118 (16.57)	329 (46.21)	JMM	80 (11.24)	67 (9.41)
100	BJP	263 (54.45)	JMM	113 (23.4)	150 (31.05)	AJSUP	59 (12.22)	48 (9.94)
101	BJP	211 (44.05)	JMM	153 (31.94)	58 (12.11)	AJSUP	77 (16.08)	38 (7.93)
102	JMM	404 (68.13)	BJP	126 (21.25)	278 (46.88)	AJSUP	16 (2.7)	47 (7.93)
103	BJP	221 (44.02)	CPI	159 (31.67)	62 (12.35)	AJSUP	37 (7.37)	85 (16.93)
104	CPI	152 (33.63)	BJP	102 (22.57)	50 (11.06)	JMM	84 (18.58)	114 (25.22)
105	BJP	326 (56.01)	AJSUP	104 (17.87)	222 (38.14)	JMM	60 (10.31)	92 (15.81)

Contd....

Socio-Economic Amenities - Rural

Access to Education Facilities

Particulars	Number of Villages (% of Population)				
	Available	Not Available	If Not Available (Distance of Nearest Facility)		
			A	B	C
Govt. Primary School	467 (92)	99 (8)	86 (8)	13 (1)	0 (0)
Private Primary School	18 (4)	548 (96)	0 (0)	0 (0)	0 (0)
Govt. Middle School	197 (52)	369 (48)	327 (42)	34 (6)	5 (1)
Private Middle School	9 (3)	557 (97)	0 (0)	0 (0)	1 (0)
Govt. Secondary School	25 (10)	541 (90)	160 (27)	264 (44)	115 (18)
Private Secondary School	2 (1)	564 (99)	0 (0)	1 (0)	0 (0)
Govt. Senior Secondary School	11 (4)	555 (96)	41 (7)	183 (31)	327 (58)
Private Senior Secondary School	0 (0)	566 (100)	0 (0)	0 (0)	4 (1)
Govt. Arts and Science Degree College	2 (2)	564 (98)	26 (4)	90 (16)	444 (77)
Private Arts and Science Degree College	0 (0)	566 (100)	0 (0)	0 (0)	4 (1)
Govt. Engineering College	0 (0)	566 (100)	0 (0)	0 (0)	554 (98)
Private Engineering College	0 (0)	566 (100)	0 (0)	0 (0)	12 (2)
Govt. Medicine College	0 (0)	566 (100)	0 (0)	0 (0)	554 (98)
Private Medicine College	0 (0)	566 (100)	0 (0)	0 (0)	12 (2)
Govt. Management Institute	0 (0)	566 (100)	0 (0)	0 (0)	554 (98)
Private Management Institute	0 (0)	566 (100)	0 (0)	0 (0)	12 (2)
Govt. Polytechnic	0 (0)	566 (100)	0 (0)	0 (0)	566 (100)
Private Polytechnic	0 (0)	566 (100)	0 (0)	0 (0)	0 (0)
Govt. Vocational Training School/ITI	0 (0)	566 (100)	1 (0)	0 (0)	564 (100)
Private Vocational Training School/ITI	0 (0)	566 (100)	0 (0)	0 (0)	1 (0)
Govt. Non Formal Training Centre	0 (0)	566 (100)	52 (11)	1 (0)	513 (89)
Private Non Formal Training Centre	0 (0)	566 (100)	0 (0)	0 (0)	0 (0)
Govt. School For Disabled	0 (0)	566 (100)	0 (0)	0 (0)	566 (100)
Private School For Disabled	0 (0)	566 (100)	0 (0)	0 (0)	0 (0)
Government Others	1 (0)	565 (100)	26 (4)	90 (16)	445 (78)
Private Others	0 (0)	566 (100)	0 (0)	0 (0)	4 (1)

Note : Distance A : Less than 5 km; B : Between 5-10 km; C : 10+ km.; Source : Data Analysis is based on 2011 Census.

DISCLAIMER

The Terms of Use and Disclaimer of Datanet India Private Limited (hereinafter referred to as "Datanet") for use of this analysis report of **Nala Assembly Constituency (Nala Vidhan Sabha)** :-

1. **Assembly Factbook™** is a Registered Trade Mark owned by Datanet.
2. All the maps are sketched and graphical representation only and have not been drawn to the scale and also not to represent the actual geographical area or boundary of the unit.
3. The data for the aforesaid analysis is based on authentic sources and has been culled from the various publications of Census, CSO and NSSO for district and block level data, various central and state government departments, Central & State Elections Commissions and the concerned Returning Officers' releases, Electoral Rolls, Election results and allied publications, internal assessment, surveys, estimates and analysis. Therefore, certain adjustment of data at micro level may have been done to arrive closer to the macro data.
4. Data have been provided on an "As Is" and "As AVAILABLE" basis
5. The colours shown in the maps or diagram and charts of a particular party, alliance or AC are indicative and do not represent them.
6. This publication which includes maps, sheets, graphs and data would be the property under copyright of Datanet only. The user may use these for its internal study, analysis and research purposes. It's public display, re-selling or any commercial uses by the user are not allowed.
7. Datanet has taken due care and caution in compilation and processing of data and allied information, but does not guarantee the accuracy, adequacy or completeness of any information/analysis and will be not responsible for any errors or omissions or for the results obtained from the use of such information/analysis.
8. All the contents for the publication have been culled from various authentic sources and Datanet reasonably believes such sources to be reliable, but does not make any representations, express or implied as to the accuracy or fitness of use of such information. The information or contents of the information/analysis do not constitute advice and should not be relied upon in making (or refraining from making) any decision. Any reliance placed upon the information provided by Datanet is the sole responsibility and strictly at the user's risk.
9. In no event will Datanet be liable for any damages (including, without limitation, damages for loss of business projects, or loss of profits) arising in contract, tort or otherwise from the use of or inability to use any of its contents, or from any action taken (or refrained from being taken) as a result of using the analysis or any of its contents. Datanet its directors, owners, editors, officials, employees, distributor and agents or any associate will not be liable for any errors in the information contained or any consequences arising from the use of the contents of the provided information/analysis.
10. If any provision of these terms and conditions is held invalid or illegal or unenforceable for any reason by any court of competent jurisdiction, such provision shall be severed and the remainder of provisions of the terms and conditions shall continue in full force and effect as if the Term of Use had been executed with the invalid, illegal or unenforceable provision eliminated.
11. If there are any discrepancies in the information provided, please bring it to attention of Datanet for suitable rectification measures.

**Buy Online This Complete Book At
Datanet India eBooks Store**

www.indiastatpublications.com

or go directly at

**[http://www.indiastatpublications.com/
Assembly_factbook/Jharkhand/Dumka/ Nala](http://www.indiastatpublications.com/Assembly_factbook/Jharkhand/Dumka/Nala)**

 **indiastat**elections

ISBN : 978-93-5313-007-7

