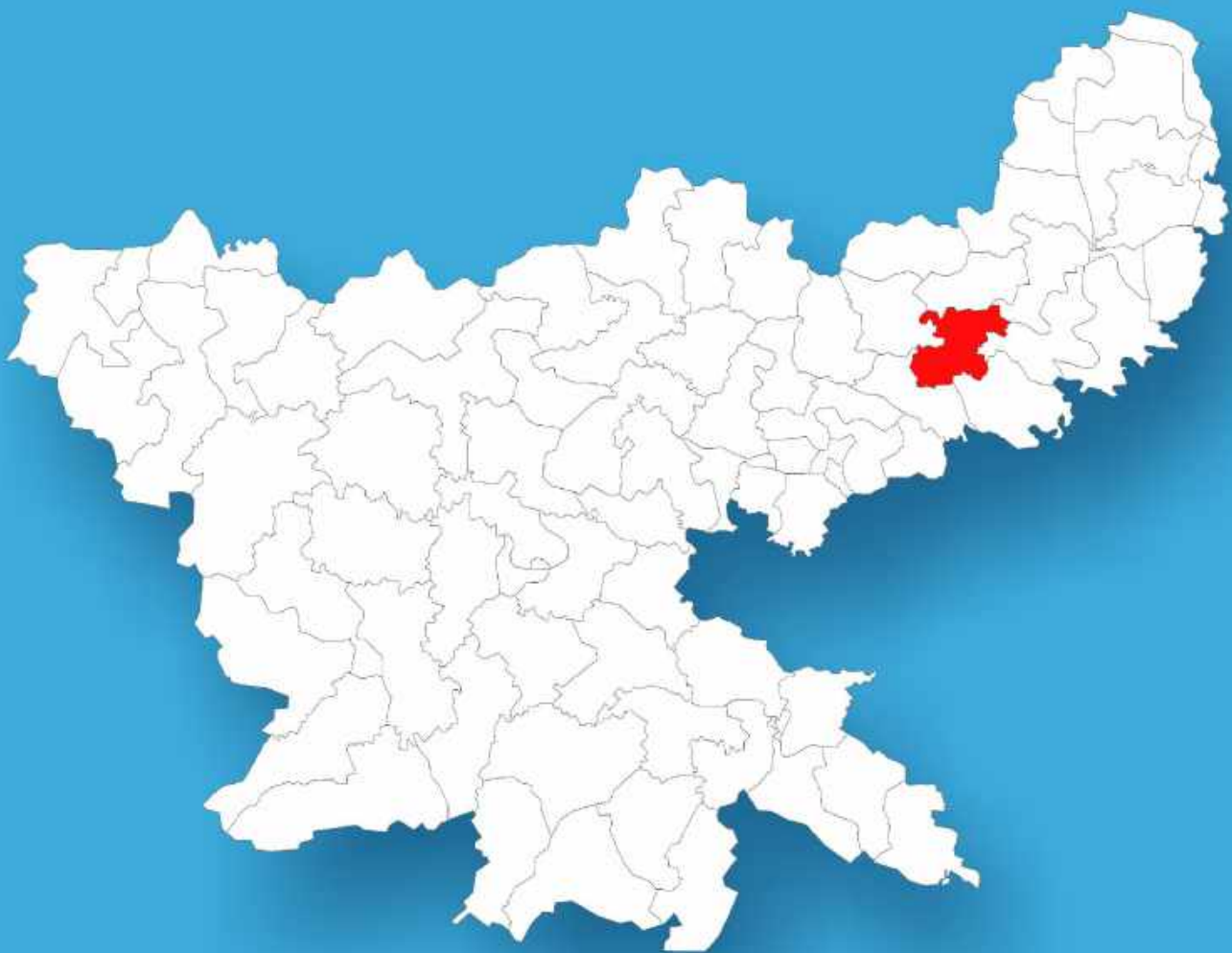




Jharkhand

# Assembly Factbook™

Sarath Assembly Constituency



Key Electoral Data of Sarath  
Assembly Constituency (Vidhan Sabha)

Jharkhand

# Assembly Factbook™

Sarath Assembly Constituency



Sarath Vidhan Sabha

## **Editor & Director**

Dr. R.K. Thukral

## **Research Editor**

Dr. Shafeeq Rahman

## **Compiled, Researched and Published by Datanet India Pvt. Ltd.**

D-100, 1st Floor,

Okhla Industrial Area, Phase-I,

New Delhi- 110020.

Ph.: 91-11- 43580781-84

Email : support@indiastatpublications.com

Website : www.indiastatelections.com

## **Online Book Store :**

www.indiastatpublications.com

**Report No. :** AFB/JH-14-0125

**ISBN :** 978-93-5313-017-6

**First Edition :** January, 2018

**Eighth Updated Edition :** January, 2025

**Price :** Rs.11500/-

US\$ 310

© **Datanet India Pvt. Ltd.**

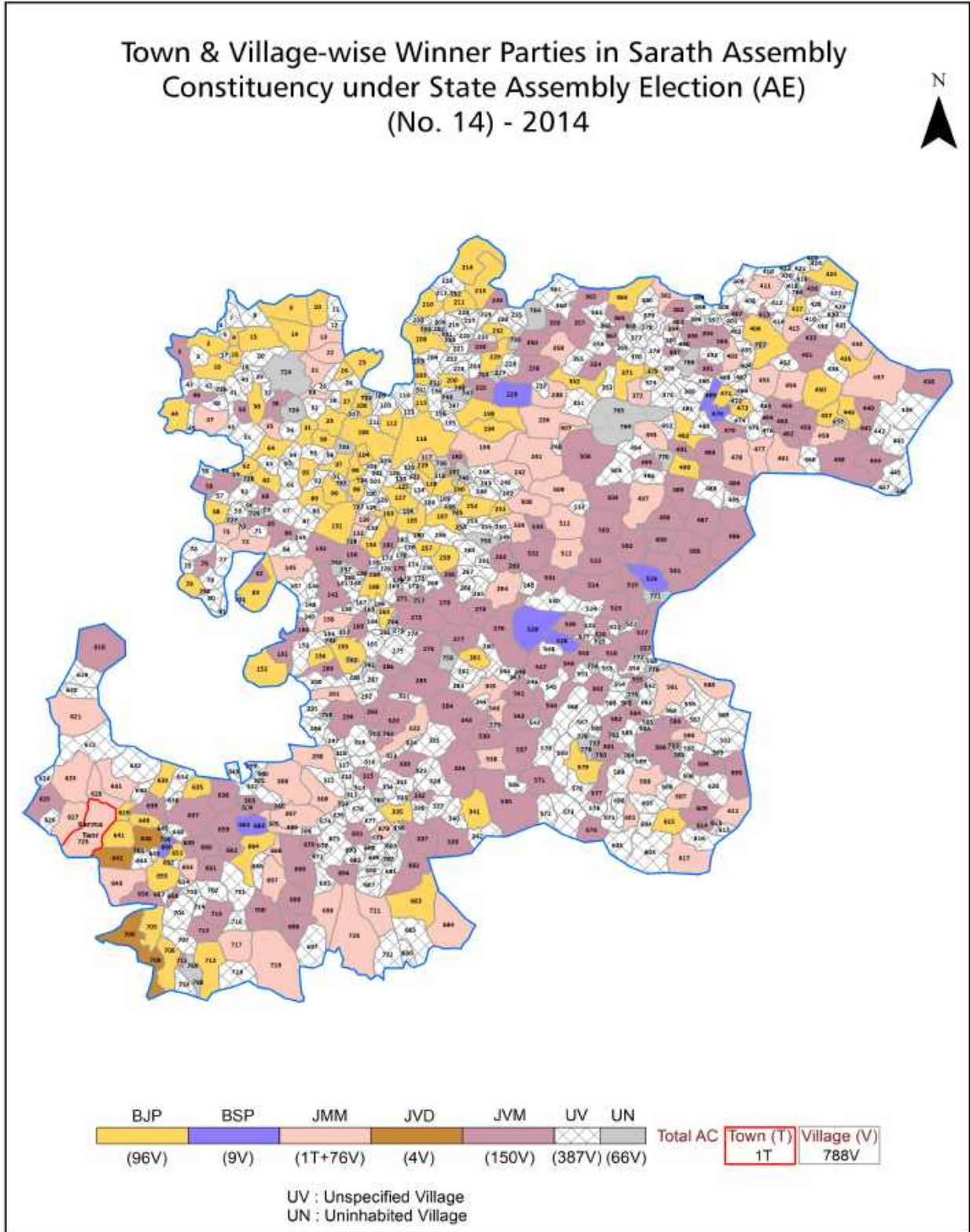
All rights reserved. No part of this book may be reproduced, stored in a retrieval system or transmitted in any form or by any means, mechanical photocopying, photographing, scanning, recording or otherwise without the prior written permission of the publisher. Please refer to Disclaimer at page no. 310 for the use of this publication.

Printed in India

# Contents

No.	Particulars	Page No.
	<b>Introduction</b>	
1	Assembly Constituency - (Vidhan sabha) at a Glance   Features of Assembly as per Delimitation Commission of India (2008)	1-2
	<b>Location and Political Maps</b>	
2	Location Map   Boundaries of Assembly Constituency - (Vidhan sabha) in District   Boundaries of Assembly Constituency under Parliamentary Constituency - (Lok sabha)   Town & Village-wise Winner Parties- 2024-PE, 2024-AE, 2019-PE, 2019-AE, 2014-PE, 2014-AE, 2009-PE and 2009-AE	3-11
	<b>Administrative Setup (2011)</b>	
3	District   Sub-district   Towns   Villages   Inhabited Villages   Uninhabited Villages   Village Panchayat   Intermediate Panchayat	12-46
	<b>Demographics (2011)</b>	
4	Population   Households   Rural/Urban Population   Towns and Villages by Population Size   Sex Ratio (Total & 0-6 Years)   Religious Population   Social Population   Literacy Rate	47-48
	<b>Electoral Features</b>	
5	Important Dates of Last Elections Held   Electors by Gender   Service Electors   Voters   Voters Turnout   Polling Stations & Average Number of Electors per Polling Station   Electors by Age Group   Present Elected Representatives	49-54
	<b>Historical Summary Election Results</b>	
6	Vote Share of Major Parties   Winning Margin (Number & Percentage)   Polarity of Parties   Summary Result of Assembly Segment of Parliamentary Elections 2024, 2019, 2014, 2009 and 2004   Summary Result of Assembly Elections 2024, 2019, 2014, 2009 and 2005	55-66
	<b>Polling Station Level Election Results</b>	
7	Name and Number of Polling Station 2024-PE, 2024-AE, 2019-PE, 2019-AE, 2014-PE, 2014-AE, 2009-PE and 2009-AE   Polling Station-wise Electors, Voters & Voters Turnout 2024-PE, 2024-AE, 2019-PE, 2019-AE, 2014-PE, 2014-AE, 2009-PE and 2009-AE   Polling Station wise Elections Results 2024-PE, 2024-AE, 2019-PE, 2019-AE, 2014-PE, 2014-AE, 2009-PE and 2009-AE	67-286
	<b>Share of Assembly Constituency</b>	
8	Share of Assembly Constituency - (Vidhan sabha) in State, District and Parliamentary Constituency - (Lok sabha)	287
	<b>Socio-Economic Amenities (2011)</b>	
9	Access to Administrative Units   Agricultural, Manufacturing and Industrial Commodities   Demographic Indicators   Education   Health & Manpower   Drinking Water Supply   Sanitation   Entertainment and Recreations Infrastructure   Power   Food Allocation Distribution and Marketing of Agriculture Commodities Infrastructure   Transport and Road Infrastructure   Communication   Banking and Financial Services   Land Use   Irrigation Source	289-304
10	<b>Abbreviation &amp; Sources</b>	306-308
11	<b>Disclaimer</b>	310

Location & Political Map



## Administrative Setup

### List of Village Panchayat & Intermediate Panchayat (Block) Name

Village Name	Village Panchayat Name	Intermediate Panchayat Name
Aguiya	Basbutiya	Palojori
Ajnari	Bhurkundi	Palojori
Alagbara	Lagwao	Sarath
Alagchuya	Alagchuya	Karma Tanr Vidyasagar*
Alkusa	Kairabandh	Sarath
Aluara	Aluara	Sarath
Amba	Basbutiya	Palojori
Ambakanali	Kukrah	Sarath
Ambatanr	Matiara	Palojori
Amdiha	Doomdoomi	Sarath
Amgachhi	-	Palojori
Amgachhi	Kunjora	Palojori
Amjora	Badwad	Sarath
Amla Chatar	Majhladih	Sarath
Angaro	Baghbara	Sarath
Angbali	Paharudih	Palojori
Arabani	Kunjora	Palojori
Arai	Kairabank	Sarath
Asahna	Basaghtanr	Sarath
Asanbani	Asanbani	Sarath
Asanbani	Kunjora	Palojori
Asansol	Dumdumi	Sarath
Ashana	-	Sarath
Ashana	Jiwanabandh	Palojori
Asna	Paharudih	Palojori
Asta	Dudhani	Palojori
Astahir	Kunjora	Palojori
Aurajori	Aurajori	Sarath
Babhan Kund	Aluara	Sarath

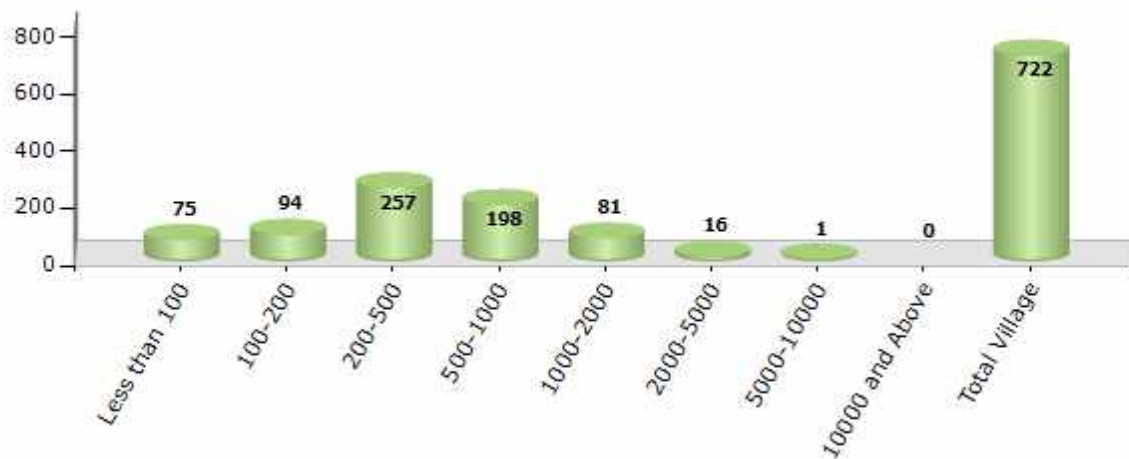
Contd....

## Demographics

### Number of Villages by Population Size - 2011

Less than 100	100-200	200-500	500-1000	1000-2000	2000-5000	5000-10000	10000 and Above	Total Village
75	94	257	198	81	16	1	0	722

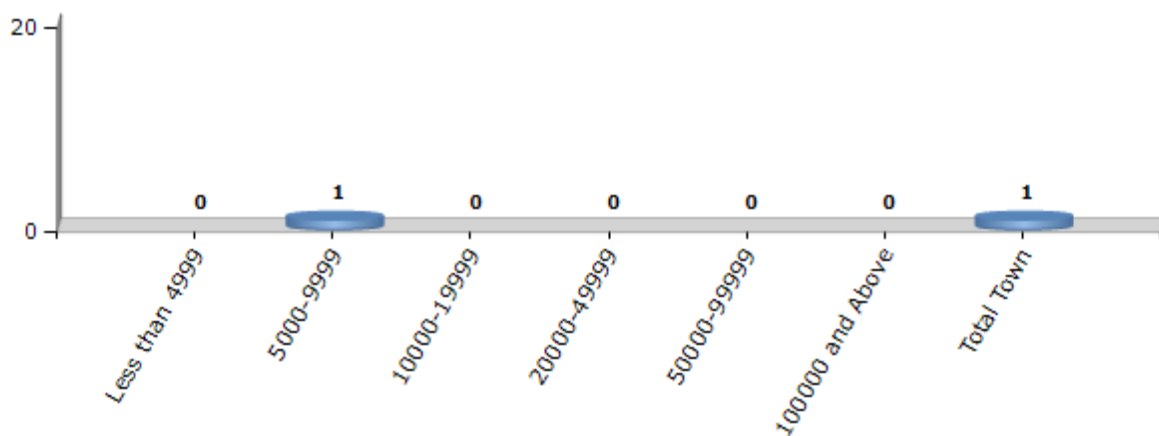
Number of Villages by Population Size - 2011



### Number of Towns by Population Size - 2011

Less than 4999	5000-9999	10000-19999	20000-49999	50000-99999	100000 and Above	Total Town
0	1	0	0	0	0	1

Number of Towns by Population Size - 2011

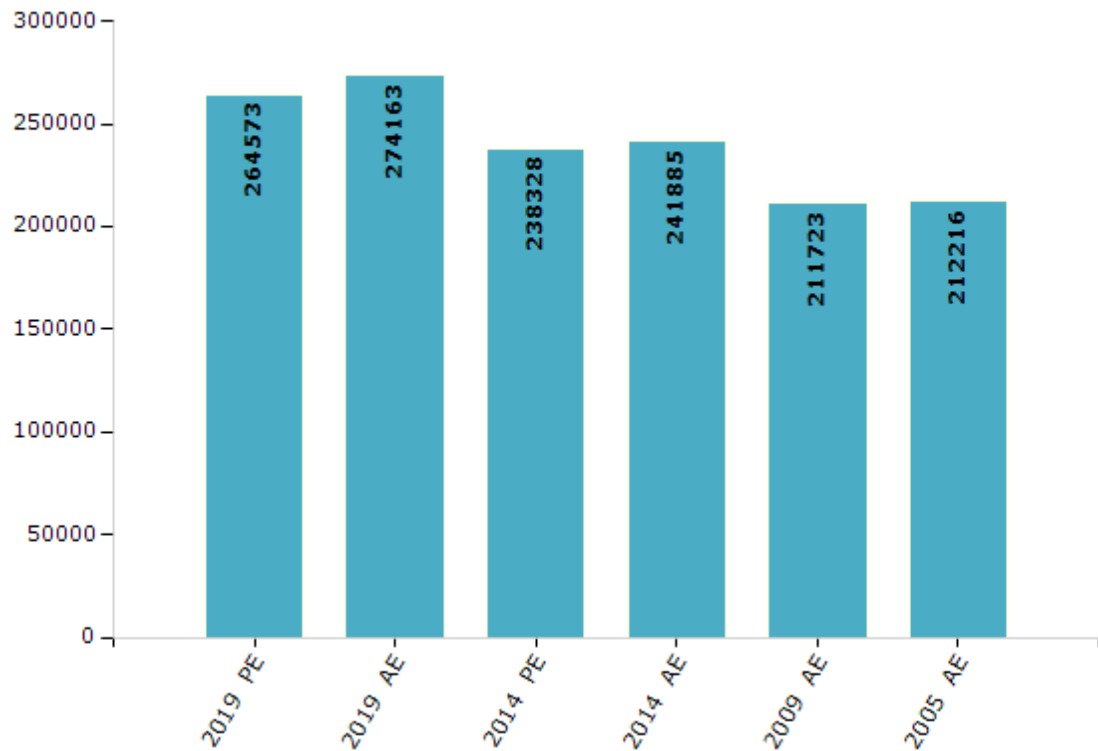


## Electoral Features

### Electors by Male & Female

Year	Male	Female	Others	Total	Year	Male	Female	Others	Total
2019 PE	139368	125203	2	264573	2009 PE	-	-	-	-
2019 AE	143351	130805	7	274163	2009 AE	111952	99771	-	211723
2014 PE	125290	113036	2	238328	2005 AE	112153	100063	-	212216
2014 AE	126824	115059	2	241885	2004 PE	-	-	-	-

Number of Electors



**Note :** AE : Assembly Election, PE : Assembly Segment of Parliamentary Election



## Historical Summary Election Results

### Summary Result of Assembly Election - 2014

Candidate Name	Party	Votes	Votes %
Randhir Kumar Singh	JVM	62717	33.78
Uday Shankar Singh	BJP	48816	26.29
Shashank Shekhar Bhokta	JMM	43013	23.17
Md. Yusuf Ansari	BSP	9083	4.89
Dr. Suraj Mandal	JVD	3583	1.93
Surendar Rawani	RJD	3462	1.86
Jimoli Soren	IND	2509	1.35
Bhangeswar Mahto	CPI	1749	0.94
Kishor Mandal	IND	1637	0.88
Baleswar Prasad Roy	IND	1368	0.74
Mukesh Hajari	IND	1304	0.7
Akbar Ali	IND	840	0.45
Abir Miyan	SP	827	0.45
Gajala Perveen	BMUP	648	0.35
Imran Ansari	SAP	482	0.26
	NOTA	3618	1.95

## Polling Station Level Election Results

### Number and Name of Polling Stations (PS) (2019 AE)

Number of Polling Stations	Name of Polling Stations	Number of Polling Stations	Name of Polling Stations
1	U.M.S. Building, Ambanachniya	22	P.S. Building, Bara (Urdu)
2	M.S. Building, Patharadda (E. Part)	23	P.S. Building, Gobarshala
3	M.S. Building, Patharadda West Part	24	P.S. Building, Ubiya
4	U.M.S. Building, Deogharbad	25	M.S. Building, Dumariya
5	U.M.S. Building, Chormara	26	U.M.S. Building, Rangamatiya
6	P.S. Building, Bardahi	27	U.M.S. Building, Lakhna
7	P.S. Building, Bhura	28	P.S. Building, Aluwara
8	P.S. Building, Pathaljore	29	U.M.S. Building, Babhankund
9	Ums Building, Karhiya.	30	Up.S. Building, Kharwajori
10	U.M.S. Building, Bochbandh	31	U.M.S. Building, Balthara
11	U.M.S. Building, Karmatard	32	P.S. Building, Aarajori (E.Part)
12	U.M.S. Building, Raksha	33	P.S. Building, Aarajori (W.Part)
13	P.S. Bhawan, Basahatard	34	Up.S. Building, Tulsidabur
14	P.S. Building, Samlapur	35	P.S. Girsholi
15	Um.S. Building, Ashana.	36	U.M.S. Building, Chunardih
16	U.M.S. Building, Dhanwariya	37	U.M.S. Building, Maharajganj
17	U.P.S. Building, Paharpur	38	Aaganbadi Kendra Banjheta
18	U.P.S. Building, Nawadih	39	Ums. Building, Bandhdih
19	Anganbari Centre Buidling, Sikatiya	40	U.M. S. Building, Dunduwadih
20	Um.S. Building, Pansari	41	Kanya M.S. Building, Babhangama (N. Part)
21	Panchayat Bhawan, Nawada	42	Kanya M.S. Building, Babhangama (S. Part)

Contd....

**Polling Station Level Election Results**

**Polling Station-wise Votes Secured by Overall Top Five Parties in Sarath Assembly in Assembly Election (AE) under Dumka Parliamentary Constituency in Jharkhand (2019)**

Number of Polling Station	Winner - Randhir Kumar Singh (BJP)	Runner-up - Uday Shankar Singh (JVM)	3rd - Parimal Kumar Singh (JMM)	4th - Mumtaj Ansari (AIMIM)	5th - Pinki Kumari (IND)	NOTA	Other	Total Votes Secured
36	95	331	3	0	6	0	11	446
37	116	170	5	2	17	4	16	330
38	9	264	3	4	12	0	4	296
39	138	404	11	1	18	3	33	608
40	293	200	7	1	19	2	43	565
41	18	421	3	0	5	1	4	452
42	64	389	1	0	2	3	8	467
43	77	532	3	0	3	0	2	617
44	79	492	8	4	15	1	19	618
45	382	144	13	1	12	4	19	575
46	199	89	3	0	4	0	28	323
47	355	371	11	2	25	3	40	807
48	225	688	53	25	12	2	43	1048
49	143	80	17	0	2	0	14	256
50	401	141	3	1	5	4	39	594
51	187	229	12	0	12	4	55	499
52	217	145	19	0	3	1	23	408
53	235	234	4	0	7	1	35	516
54	332	53	15	0	7	3	49	459
55	257	207	57	0	16	4	62	603
56	369	88	19	3	7	5	42	533
57	373	43	24	2	7	3	42	494
58	239	344	31	29	11	2	54	710
59	409	94	5	0	14	4	64	590
60	383	177	10	0	12	0	44	626
61	482	31	13	0	10	2	34	572
62	283	66	4	0	3	0	20	376
63	489	20	11	0	9	4	40	573
64	419	62	8	1	14	5	63	572
65	56	422	22	106	7	0	19	632
66	255	63	5	0	12	3	27	365
67	139	133	155	1	9	1	33	471
68	340	280	64	0	23	4	55	766
69	414	69	1	1	13	0	41	539
70	55	305	77	5	6	1	15	464

Contd....

**Polling Station Level Election Results**

**Winner, Runner-up and 3rd Party Position & Winning Margin According to Polling Stations in Sarath Assembly in Assembly Election (AE) under Dumka Parliamentary Constituency in Jharkhand (2019)**

Polling Station Number	Winner Party	Winner Votes (%)	Runner-up Party	Runner-up Votes (%)	Winning Margin Votes (%)	Third Party	Third Party Votes (%)	Other Votes (%)
71	JVM	292 (48.83)	BJP	210 (35.12)	82 (13.71)	IND (PK)	43 (7.19)	53 (8.86)
72	BJP	278 (71.28)	JVM	65 (16.67)	213 (54.61)	IND (PK)	14 (3.59)	33 (8.46)
73	BJP	265 (50.38)	JVM	196 (37.26)	69 (13.12)	IND (PK)	13 (2.47)	52 (9.89)
74	BJP	248 (64.58)	JVM	91 (23.7)	157 (40.88)	IND (PK)	10 (2.6)	35 (9.11)
75	JVM	426 (63.11)	BJP	130 (19.26)	296 (43.85)	AIMIM	36 (5.33)	83 (12.3)
76	JMM	237 (45.06)	BJP	171 (32.51)	66 (12.55)	JVM	86 (16.35)	32 (6.08)
77	JMM	289 (36.72)	BJP	223 (28.34)	66 (8.38)	JVM	173 (21.98)	102 (12.96)
78	BJP	255 (67.28)	JVM	51 (13.46)	204 (53.82)	JMM	29 (7.65)	44 (11.61)
79	BJP	309 (46.33)	JMM	157 (23.54)	152 (22.79)	JVM	93 (13.94)	108 (16.19)
80	BJP	423 (58.1)	JVM	193 (26.51)	230 (31.59)	IND (PK)	20 (2.75)	92 (12.64)
81	BJP	144 (59.02)	JVM	42 (17.21)	102 (41.81)	JMM	26 (10.66)	32 (13.11)
82	BJP	257 (47.16)	JVM	183 (33.58)	74 (13.58)	JMM	58 (10.64)	47 (8.62)
83	BJP	428 (56.02)	JVM	194 (25.39)	234 (30.63)	JMM	56 (7.33)	86 (11.26)
84	JMM	127 (53.81)	BJP	52 (22.03)	75 (31.78)	JVM	26 (11.02)	31 (13.14)
85	BJP	349 (52.64)	JVM	191 (28.81)	158 (23.83)	IND (PK)	38 (5.73)	85 (12.82)
86	BJP	303 (43.85)	JVM	168 (24.31)	135 (19.54)	JMM	126 (18.23)	94 (13.6)
87	JVM	259 (75.07)	BJP	34 (9.86)	225 (65.21)	JMM	14 (4.06)	38 (11.01)
88	BJP	408 (68.46)	JVM	131 (21.98)	277 (46.48)	IND (PK)	19 (3.19)	38 (6.38)
89	BJP	391 (59.15)	JVM	192 (29.05)	199 (30.1)	IND (PK)	22 (3.33)	56 (8.47)
90	JVM	257 (49.71)	BJP	189 (36.56)	68 (13.15)	JMM	28 (5.42)	43 (8.32)
91	BJP	518 (72.25)	JVM	105 (14.64)	413 (57.61)	IND (PK)	18 (2.51)	76 (10.6)
92	JVM	358 (76.66)	AIMIM	36 (7.71)	322 (68.95)	BJP	22 (4.71)	51 (10.92)
93	JVM	195 (44.93)	BJP	169 (38.94)	26 (5.99)	JMM	38 (8.76)	32 (7.37)
94	BJP	316 (49.07)	JVM	271 (42.08)	45 (6.99)	IND (PK)	13 (2.02)	44 (6.83)
95	JVM	502 (87.15)	BJP	26 (4.51)	476 (82.64)	AIMIM	23 (3.99)	25 (4.34)
96	JVM	370 (80.96)	BJP	39 (8.53)	331 (72.43)	JMM	15 (3.28)	33 (7.22)
97	JVM	120 (44.78)	BJP	107 (39.93)	13 (4.85)	IND (PK)	9 (3.36)	32 (11.94)
98	BJP	258 (55.72)	JVM	153 (33.05)	105 (22.67)	JMM	14 (3.02)	38 (8.21)
99	JVM	315 (71.59)	AIMIM	50 (11.36)	265 (60.23)	BJP	34 (7.73)	41 (9.32)
100	JMM	212 (42.23)	BJP	197 (39.24)	15 (2.99)	JVM	57 (11.35)	36 (7.17)
101	BJP	227 (50.44)	JVM	95 (21.11)	132 (29.33)	IND (PK)	78 (17.33)	50 (11.11)
102	BJP	240 (58.54)	JVM	122 (29.76)	118 (28.78)	JMM	15 (3.66)	33 (8.05)
103	BJP	266 (60.45)	JVM	119 (27.05)	147 (33.4)	JMM	12 (2.73)	43 (9.77)
104	BJP	302 (44.67)	JVM	252 (37.28)	50 (7.39)	AIMIM	30 (4.44)	92 (13.61)
105	BJP	281 (61.76)	JVM	95 (20.88)	186 (40.88)	IND (PK)	21 (4.62)	58 (12.75)

Contd....

## Socio-Economic Amenities - Rural

### Access to Education Facilities

Particulars	Number of Villages (% of Population)				
	Available	Not Available	If Not Available (Distance of Nearest Facility)		
			A	B	C
Govt. Primary School	490 (72)	232 (28)	194 (23)	3 (0)	1 (0)
Private Primary School	88 (11)	634 (89)	0 (0)	0 (0)	0 (0)
Govt. Middle School	181 (29)	541 (71)	441 (55)	58 (9)	4 (1)
Private Middle School	23 (3)	699 (97)	2 (0)	0 (0)	0 (0)
Govt. Secondary School	11 (2)	711 (98)	263 (34)	286 (42)	124 (17)
Private Secondary School	5 (1)	717 (99)	7 (1)	2 (0)	0 (0)
Govt. Senior Secondary School	5 (1)	717 (99)	127 (16)	137 (21)	422 (57)
Private Senior Secondary School	3 (1)	719 (99)	1 (0)	0 (0)	0 (0)
Govt. Arts and Science Degree College	0 (0)	722 (100)	17 (2)	12 (2)	667 (92)
Private Arts and Science Degree College	0 (0)	722 (100)	0 (0)	0 (0)	0 (0)
Govt. Engineering College	0 (0)	722 (100)	0 (0)	0 (0)	74 (12)
Private Engineering College	0 (0)	722 (100)	0 (0)	0 (0)	622 (85)
Govt. Medicine College	0 (0)	722 (100)	0 (0)	0 (0)	374 (51)
Private Medicine College	0 (0)	722 (100)	0 (0)	0 (0)	322 (45)
Govt. Management Institute	0 (0)	722 (100)	0 (0)	0 (0)	74 (12)
Private Management Institute	0 (0)	722 (100)	0 (0)	0 (0)	622 (85)
Govt. Polytechnic	0 (0)	722 (100)	0 (0)	2 (0)	694 (96)
Private Polytechnic	0 (0)	722 (100)	0 (0)	0 (0)	0 (0)
Govt. Vocational Training School/ITI	0 (0)	722 (100)	1 (0)	0 (0)	695 (96)
Private Vocational Training School/ITI	0 (0)	722 (100)	0 (0)	0 (0)	0 (0)
Govt. Non Formal Training Centre	0 (0)	722 (100)	7 (2)	25 (3)	650 (90)
Private Non Formal Training Centre	0 (0)	722 (100)	2 (0)	0 (0)	11 (1)
Govt. School For Disabled	1 (0)	721 (100)	12 (2)	15 (2)	666 (91)
Private School For Disabled	0 (0)	722 (100)	0 (0)	0 (0)	0 (0)
Government Others	1 (0)	721 (100)	36 (5)	119 (15)	515 (73)
Private Others	0 (0)	722 (100)	0 (0)	0 (0)	0 (0)

Note : Distance A : Less than 5 km; B : Between 5-10 km; C : 10+ km.; Source : Data Analysis is based on 2011 Census.

## DISCLAIMER

The Terms of Use and Disclaimer of Datanet India Private Limited (hereinafter referred to as "Datanet") for use of this analysis report of **Sarath Assembly Constituency (Sarath Vidhan Sabha)** :-

1. **Assembly Factbook™** is a Registered Trade Mark owned by Datanet.
2. All the maps are sketched and graphical representation only and have not been drawn to the scale and also not to represent the actual geographical area or boundary of the unit.
3. The data for the aforesaid analysis is based on authentic sources and has been culled from the various publications of Census, CSO and NSSO for district and block level data, various central and state government departments, Central & State Elections Commissions and the concerned Returning Officers' releases, Electoral Rolls, Election results and allied publications, internal assessment, surveys, estimates and analysis. Therefore, certain adjustment of data at micro level may have been done to arrive closer to the macro data.
4. Data have been provided on an "As Is" and "As AVAILABLE" basis
5. The colours shown in the maps or diagram and charts of a particular party, alliance or AC are indicative and do not represent them.
6. This publication which includes maps, sheets, graphs and data would be the property under copyright of Datanet only. The user may use these for its internal study, analysis and research purposes. It's public display, re-selling or any commercial uses by the user are not allowed.
7. Datanet has taken due care and caution in compilation and processing of data and allied information, but does not guarantee the accuracy, adequacy or completeness of any information/analysis and will be not responsible for any errors or omissions or for the results obtained from the use of such information/analysis.
8. All the contents for the publication have been culled from various authentic sources and Datanet reasonably believes such sources to be reliable, but does not make any representations, express or implied as to the accuracy or fitness of use of such information. The information or contents of the information/analysis do not constitute advice and should not be relied upon in making (or refraining from making) any decision. Any reliance placed upon the information provided by Datanet is the sole responsibility and strictly at the user's risk.
9. In no event will Datanet be liable for any damages (including, without limitation, damages for loss of business projects, or loss of profits) arising in contract, tort or otherwise from the use of or inability to use any of its contents, or from any action taken (or refrained from being taken) as a result of using the analysis or any of its contents. Datanet its directors, owners, editors, officials, employees, distributor and agents or any associate will not be liable for any errors in the information contained or any consequences arising from the use of the contents of the provided information/analysis.
10. If any provision of these terms and conditions is held invalid or illegal or unenforceable for any reason by any court of competent jurisdiction, such provision shall be severed and the remainder of provisions of the terms and conditions shall continue in full force and effect as if the Term of Use had been executed with the invalid, illegal or unenforceable provision eliminated.
11. If there are any discrepancies in the information provided, please bring it to attention of Datanet for suitable rectification measures.

**Buy Online This Complete Book At  
Datanet India eBooks Store**

[www.indiastatpublications.com](http://www.indiastatpublications.com)

or go directly at

[http://www.indiastatpublications.com/  
Assembly\\_factbook/Jharkhand/Dumka/ Sarath](http://www.indiastatpublications.com/Assembly_factbook/Jharkhand/Dumka/Sarath)



**i** **india**stat**elections**

ISBN : 978-93-5313-017-6

