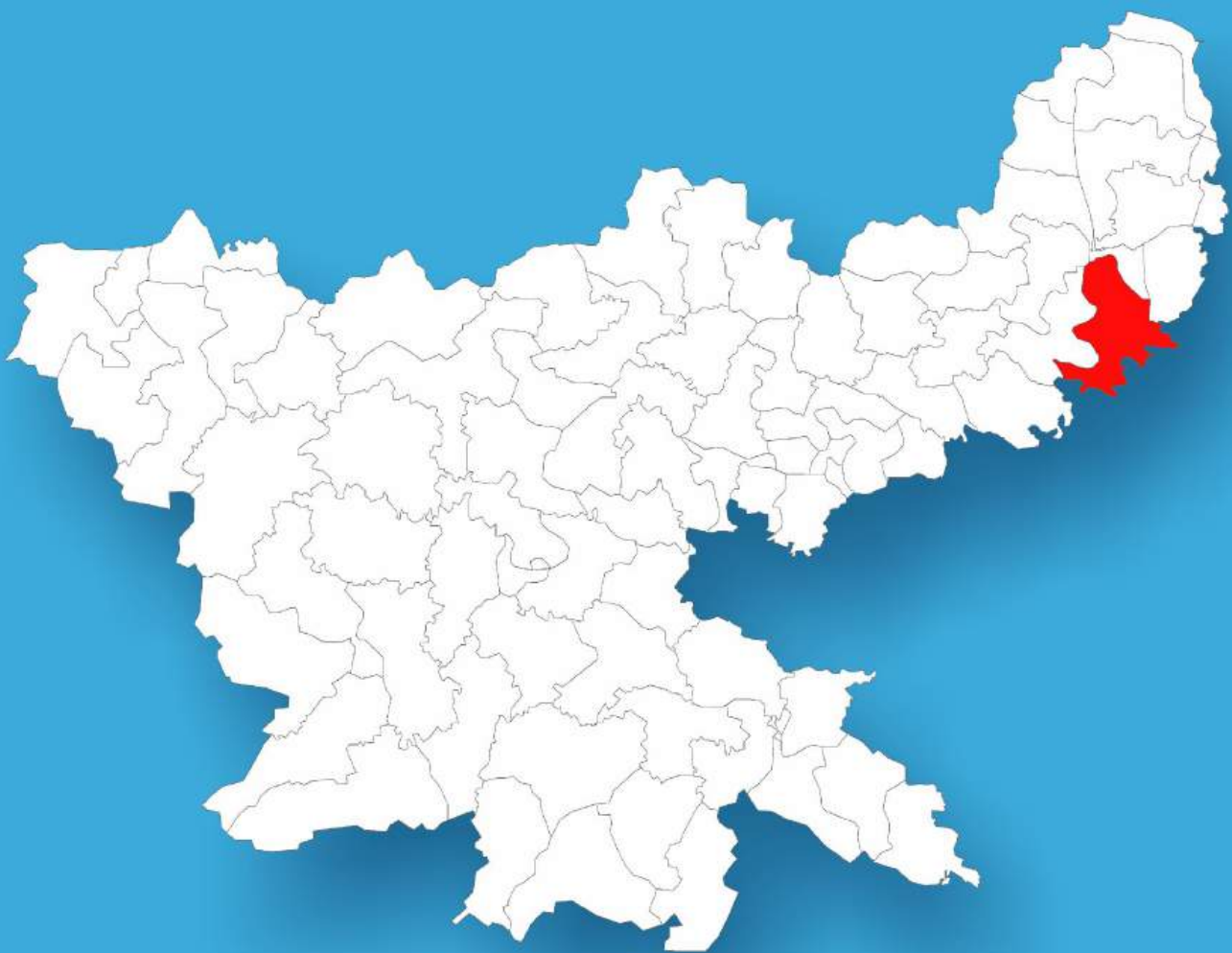




Jharkhand

Assembly Factbook™

Shikaripara Assembly Constituency



Key Electoral Data of Shikaripara
Assembly Constituency (Vidhan Sabha)

Jharkhand

Assembly Factbook™

Shikaripara Assembly Constituency



Shikaripara Vidhan Sabha

Editor & Director

Dr. R.K. Thukral

Research Editor

Dr. Shafeeq Rahman

**Compiled, Researched and Published by
Datanet India Pvt. Ltd.**

D-100, 1st Floor,

Okhla Industrial Area, Phase-I,

New Delhi- 110020.

Ph.: 91-11- 43580781-84

Email : support@indiastatpublications.com

Website : www.indiastatelections.com

Online Book Store :

www.indiastatpublications.com

Report No. : AFB/JH-07-0125

ISBN : 978-93-5313-018-3

First Edition : January, 2018

Eighth Updated Edition : January, 2025

Price : Rs.11500/-

US\$ 310

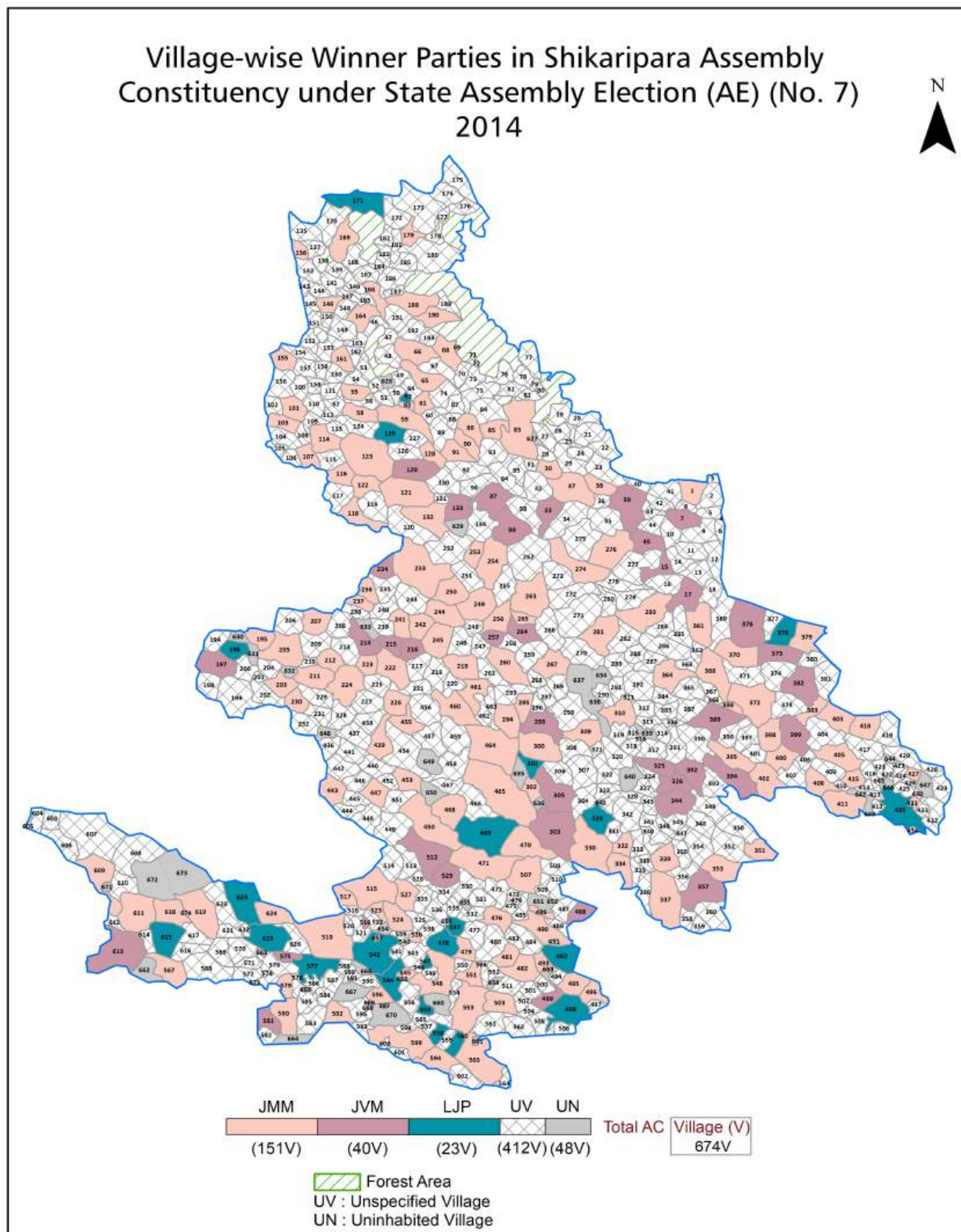
© **Datanet India Pvt. Ltd.**

All rights reserved. No part of this book may be reproduced, stored in a retrieval system or transmitted in any form or by any means, mechanical photocopying, photographing, scanning, recording or otherwise without the prior written permission of the publisher. Please refer to Disclaimer at page no. 212 for the use of this publication.

Printed in India

No.	Particulars	Page No.
	Introduction	
1	Assembly Constituency - (Vidhan sabha) at a Glance Features of Assembly as per Delimitation Commission of India (2008)	1-2
	Location and Political Maps	
2	Location Map Boundaries of Assembly Constituency - (Vidhan sabha) in District Boundaries of Assembly Constituency under Parliamentary Constituency - (Lok sabha) Village-wise Winner Parties- 2024-PE, 2024-AE, 2019-PE, 2019-AE, 2014-PE, 2014-AE and 2009-PE	3-11
	Administrative Setup (2011)	
3	District Sub-district Towns Villages Inhabited Villages Uninhabited Villages Village Panchayat Intermediate Panchayat	12-42
	Demographics (2011)	
4	Population Households Rural/Urban Population Villages by Population Size Sex Ratio (Total & 0-6 Years) Religious Population Social Population Literacy Rate	43-44
	Electoral Features	
5	Important Dates of Last Elections Held Electors by Gender Service Electors Voters Voters Turnout Polling Stations & Average Number of Electors per Polling Station Electors by Age Group Present Elected Representatives	45-50
	Historical Summary Election Results	
6	Vote Share of Major Parties Winning Margin (Number & Percentage) Polarity of Parties Summary Result of Assembly Segment of Parliamentary Elections 2024, 2019, 2014, 2009 and 2004 Summary Result of Assembly Elections 2024, 2019, 2014, 2009 and 2005	51-62
	Polling Station Level Election Results	
7	Name and Number of Polling Station 2024-PE, 2024-AE, 2019-PE, 2019-AE, 2014-PE, 2014-AE and 2009-PE Polling Station-wise Electors, Voters & Voters Turnout 2024-PE, 2024-AE, 2019-PE, 2019-AE, 2014-PE, 2014-AE and 2009-PE Polling Station wise Elections Results 2024-PE, 2024-AE, 2019-PE, 2019-AE, 2014-PE, 2014-AE and 2009-PE	63-190
	Share of Assembly Constituency	
8	Share of Assembly Constituency - (Vidhan sabha) in State, District and Parliamentary Constituency - (Lok sabha)	191
	Socio-Economic Amenities (2011)	
9	Access to Administrative Units Agricultural, Manufacturing and Industrial Commodities Demographic Indicators Education Health & Manpower Drinking Water Supply Sanitation Entertainment and Recreations Infrastructure Power Food Allocation Distribution and Marketing of Agriculture Commodities Infrastructure Transport and Road Infrastructure Communication Banking and Financial Services Land Use Irrigation Source	193-206
10	Abbreviation & Sources	208-210
11	Disclaimer	212

Location & Political Map



Administrative Setup

List of Village Panchayat & Intermediate Panchayat (Block) Name

Village Name	Village Panchayat Name	Intermediate Panchayat Name
Adekha	Govindpur	Ranishwar
Agar	Taldangal	Ranishwar
Alagpathar	Govindpur	Ranishwar
Aliganj	Dakshinjol	Ranishwar
Aluara	Astajodda	Kathikund
Alubera	Mohalbana	Ranishwar
Amarpani	Jamuguria	Shikaripara
Amba	Astajora	Kathikund
Ambajora	Asthajora	Kathikund
Ambajora	Kharukadma	Shikaripara
Amchua	Chitragaria	Shikaripara
Amdiha Chak	Pathra	Ranishwar
Amgachhi	Kalhajhor	Kathikund
Amgachhi	Bara Chaparia	Kathikund
Amjhari	Kadma	Kathikund
Amjhari	Taldangal	Ranishwar
Amjora	Sukhjora	Ranishwar
Amjora	Govindpur	Ranishwar
Ampara	Kumirdaha	Ranishwar
Amraduba	Simanijor	Shikaripara
Amrakunda	Hirapur	Shikaripara
Amrapara	Sonadhaph	Shikaripara
Amtala	Bidhia Pahari	Kathikund
Araipur	Saltola	Ranishwar
Asanbani	Bartala	Kathikund
Asanbani	Asan Pahari	Kathikund
Asanbani	Chitragaria	Shikaripara
Asanbani	Asanbani	Ranishwar
Asanpahari	Asanpahari	Kathikund

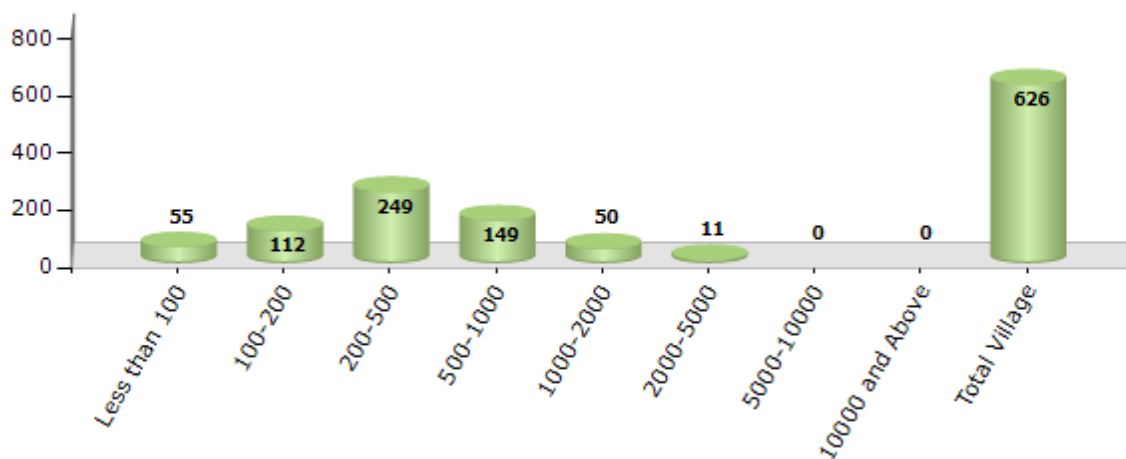
Contd....

Demographics

Number of Villages by Population Size - 2011

Less than 100	100-200	200-500	500-1000	1000-2000	2000-5000	5000-10000	10000 and Above	Total Village
55	112	249	149	50	11	0	0	626

Number of Villages by Population Size - 2011

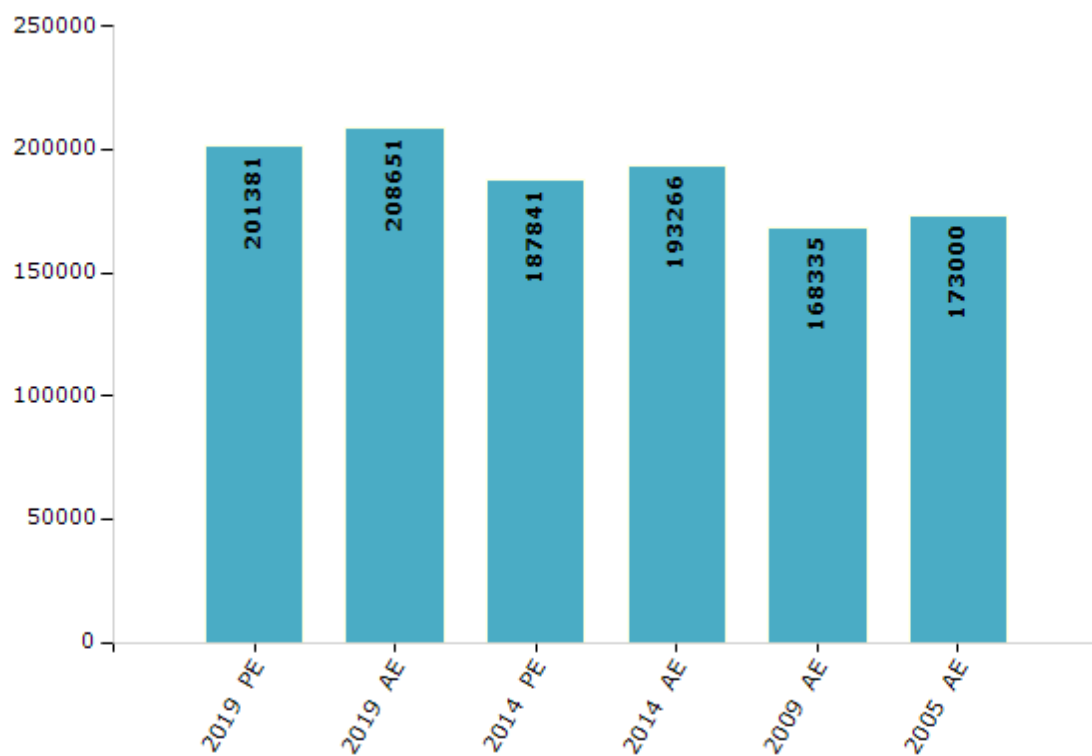


Electoral Features

Electors by Male & Female

Year	Male	Female	Others	Total	Year	Male	Female	Others	Total
2019 PE	100279	101100	2	201381	2009 PE	-	-	-	-
2019 AE	103626	105023	2	208651	2009 AE	84480	83855	-	168335
2014 PE	94302	93539	0	187841	2005 AE	87059	85941	-	173000
2014 AE	96788	96478	0	193266	2004 PE	-	-	-	-

Number of Electors



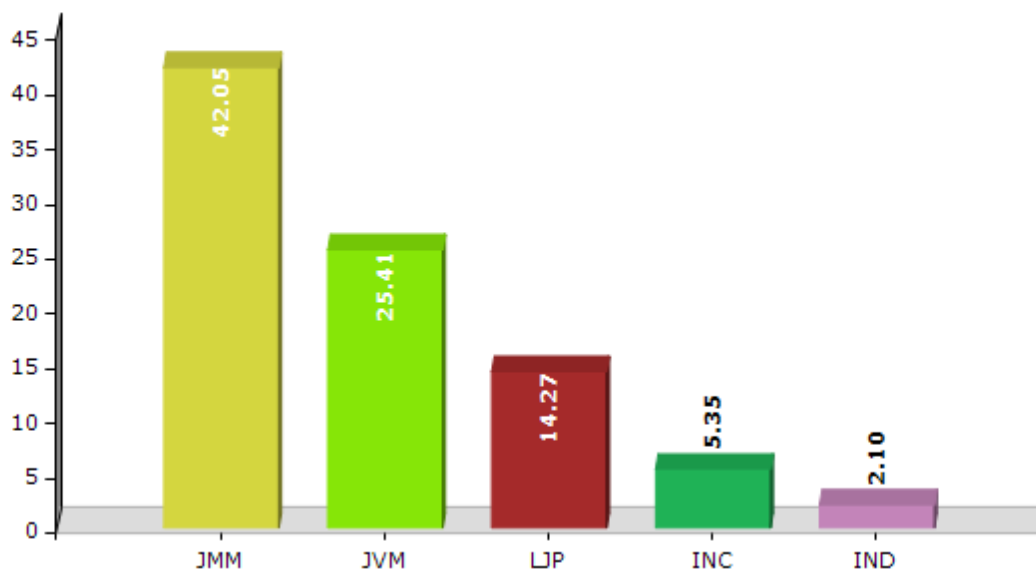
Note : AE : Assembly Election, PE : Assembly Segment of Parliamentary Election

Historical Summary Election Results

Summary Result of Assembly Election - 2014

Candidate Name	Party	Votes	Votes %
Nalin Soren	JMM	61901	42.05
Paritosh Soren	JVM	37400	25.41
Shivdhan Murmu	LJP	21010	14.27
Raja Marandi	INC	7877	5.35
Joseph Besra	IND	3096	2.1
Sunil Besra	IND	3051	2.07
Munni Hansda	MCO	2644	1.8
Nathaniel Hembrom	IND	1738	1.18
Paulus Murmu	BMUP	1458	0.99
Stephan Besra	BSP	1318	0.9
Palton Hansdak	CPI(ML)(L)	1284	0.87
	NOTA	4418	3

Votes Percentage of Top Parties - 2014



Polling Station Level Election Results

Number and Name of Polling Stations (PS) (2019 AE)

Number of Polling Stations	Name of Polling Stations	Number of Polling Stations	Name of Polling Stations
1	Prathmik Vidyalaya Bhavan Bara Bhuibhanga	22	Prathmik Vidyalaya Teliachak Sthith Kathikund
2	Prathmik Vidyalaya Bhavan, Jogiduba	23	Kanya Madhya Vidyalaya Teliachak Bazar (Uttar Bhag)
3	Utkramit Madhya Vidyalaya Kathaldih	24	Kanya Madhya Vidyalaya Teliachak Bazar (Dakshin Bhag)
4	Madhya Vidyalaya Bhavan Naraganj Sthit Amagachhi	25	Asanpahari Avisia Madhya Vidyalaya (St)
5	Madhya Vidyalaya Mayurnach	26	Utkramit Madhya Vidyalaya Dhankutta
6	Utkramit Madhya Vidyalaya Bara Saruapani	27	Utkramit Madhya Vidyalaya Urdu Kalazar
7	Utkramit Madhya Vidyalaya Ambajoda	28	Adarsh Madhya Vidyalaya Kathikund Sthit Shivatalla Purbi Bhag
8	Utkramit Madhya Vidyalaya Lakadapahadi	29	Adarsh Madhya Vidyalaya Kathikund Sthit Shivatalla Pachmi Bhag
9	Utkramit Madhya Vidyalaya Fitakoriya	30	Prathmik Vidyalaya Karanapura
10	Prathmik Vidyalaya Bhavan Tilayatond	31	Utkramit Madhya Vidyalaya Chandopani
11	Prathmik Vidyalaya Bhavan Ledapathar Purbi Bhag	32	Utkramit Madhya Vidyalaya Lakhanapur (Naya)
12	Prathmik Vidyalaya Bhavan Ledapathar Pachmi Bhag	33	Madhya Vidyalaya Bhavan Majadiha
13	Adarsh Madhya Vidyalaya Madhuvan (Uttar Bhag)	34	Madhya Vidyalaya Bhavan Kadma
14	Adarsh Madhya Vidyalaya Madhuvan (Dakshin Bhag)	35	Utkramit Madhya Vidyalaya Pandan Pahadi
15	Prathmik Vidyalaya Bhavan Pipara	36	Prathmik Vidyalaya Bhavan Kaudiya
16	Prathmik Vidyalaya Bhavan Harala (Uttar Bhag)	37	Prathmik Vidyalaya Bhavan Kolha
17	Prathmik Vidyalaya Bhavan Harala (Dakshin Bhag)	38	Utkramit Madhya Vidyalaya Baghasola
18	Madhya Vidyalaya Astajoda (Urdu) Purbi Bhag	39	Utkramit Madhya Vidyalaya Airo
19	Madhya Vidyalaya Astajoda (Urdu) Pachmi Bhag	40	Utkramit Madhya Vidyalaya Pokhariya Purbi Bhag
20	Utkramit Madhya Vidyalaya Khairabani	41	Utkramit Madhya Vidyalaya Pokhariya Panchim Bhag
21	Utkramit Madhya Vidyalaya Makdachapar	42	Madhya Vidyalaya Daladali

Contd....

Polling Station Level Election Results

Polling Station-wise Votes Secured by Overall Top Five Parties in Skiairipara Assembly in Assembly Election (AE) under Dumka Parliamentary Constituency in Jharkhand (2019)

Number of Polling Station	Winner - Nalin Soren (JMM)	Runner-up - Paritosh Soren (BJP)	3rd - Rajesh Murmu (JVM)	4th - Salkhan Murmu (JD(U))	5th - Habil Murmu (IND)	NOTA	Other	Total Votes Secured
36	321	326	10	14	9	20	22	722
37	452	100	28	4	11	16	28	639
38	358	299	10	1	7	12	54	741
39	296	59	11	7	6	6	58	443
40	435	75	7	25	2	14	48	606
41	366	53	9	5	3	3	6	445
42	174	257	30	79	16	25	143	724
43	475	219	12	5	14	21	55	801
44	608	64	9	3	4	12	7	707
45	214	55	10	1	0	15	12	307
46	291	155	3	8	8	35	58	558
47	327	112	8	1	3	8	10	469
48	157	260	16	8	10	8	42	501
49	141	206	9	8	44	25	37	470
50	379	45	23	6	8	13	20	494
51	284	121	9	35	8	19	42	518
52	395	128	34	61	19	14	68	719
53	191	196	6	38	8	7	35	481
54	185	215	23	10	8	6	21	468
55	399	106	21	12	3	5	21	567
56	177	162	0	2	7	15	23	386
57	232	175	5	11	2	3	28	456
58	312	211	26	3	10	7	39	608
59	248	169	18	16	18	21	50	540
60	132	162	7	6	4	6	35	352
61	301	72	34	5	16	7	32	467
62	326	188	52	2	15	17	25	625
63	200	453	31	5	18	23	31	761
64	349	16	129	11	2	10	14	531
65	69	334	8	1	3	9	3	427
66	159	354	44	1	14	17	28	617
67	120	72	48	11	5	5	12	273
68	427	147	7	23	0	3	17	624
69	515	36	32	13	4	10	16	626
70	453	84	34	5	12	19	15	622

Contd....

Polling Station Level Election Results

Winner, Runner-up and 3rd Party Position & Winning Margin According to Polling Stations in Skiariapara Assembly in Assembly Election (AE) under Dumka Parliamentary Constituency in Jharkhand (2019)

Polling Station Number	Winner Party	Winner Votes (%)	Runner-up Party	Runner-up Votes (%)	Winning Margin Votes (%)	Third Party	Third Party Votes (%)	Other Votes (%)
71	JMM	330 (42.69)	BJP	317 (41.01)	13 (1.68)	JVM	40 (5.17)	86 (11.13)
72	JMM	506 (62.39)	BJP	94 (11.59)	412 (50.8)	JVM	74 (9.12)	137 (16.89)
73	JMM	356 (50.71)	BJP	213 (30.34)	143 (20.37)	JVM	46 (6.55)	87 (12.39)
74	JMM	371 (80.3)	BJP	47 (10.17)	324 (70.13)	JD(U)	19 (4.11)	25 (5.41)
75	JMM	530 (70.11)	BJP	132 (17.46)	398 (52.65)	JVM	43 (5.69)	51 (6.75)
76	BJP	347 (58.03)	JMM	158 (26.42)	189 (31.61)	JD(U)	23 (3.85)	70 (11.71)
77	JMM	328 (51.09)	BJP	259 (40.34)	69 (10.75)	JVM	9 (1.4)	46 (7.17)
78	JMM	380 (49.61)	BJP	259 (33.81)	121 (15.8)	JVM	56 (7.31)	71 (9.27)
79	JMM	513 (68.13)	BJP	137 (18.19)	376 (49.94)	JVM	31 (4.12)	72 (9.56)
80	JMM	427 (81.33)	BJP	39 (7.43)	388 (73.9)	JVM	11 (2.1)	48 (9.14)
81	JMM	226 (52.93)	BJP	111 (26)	115 (26.93)	JD(U)	30 (7.03)	60 (14.05)
82	JMM	500 (76.69)	BJP	96 (14.72)	404 (61.97)	JVM	17 (2.61)	39 (5.98)
83	JMM	272 (71.96)	BJP	68 (17.99)	204 (53.97)	AITC	8 (2.12)	30 (7.94)
84	JMM	428 (80.91)	BJP	55 (10.4)	373 (70.51)	JVM	13 (2.46)	33 (6.24)
85	JMM	232 (61.38)	BJP	100 (26.46)	132 (34.92)	JVM	13 (3.44)	33 (8.73)
86	JMM	249 (63.04)	BJP	120 (30.38)	129 (32.66)	JVM	8 (2.03)	18 (4.56)
87	BJP	336 (55.35)	JMM	193 (31.8)	143 (23.55)	JVM	32 (5.27)	46 (7.58)
88	JMM	390 (82.11)	BJP	55 (11.58)	335 (70.53)	JD(U)	5 (1.05)	25 (5.26)
89	JMM	496 (73.92)	BJP	74 (11.03)	422 (62.89)	JVM	45 (6.71)	56 (8.35)
90	JMM	271 (60.22)	BJP	70 (15.56)	201 (44.66)	JD(U)	39 (8.67)	70 (15.56)
91	JMM	163 (40.75)	BJP	125 (31.25)	38 (9.5)	JD(U)	42 (10.5)	70 (17.5)
92	JMM	601 (80.24)	BJP	90 (12.02)	511 (68.22)	JD(U)	10 (1.34)	48 (6.41)
93	JMM	588 (81.55)	BJP	55 (7.63)	533 (73.92)	IND (HM)	10 (1.39)	68 (9.43)
94	JMM	212 (70.2)	JVM	50 (16.56)	162 (53.64)	BJP	29 (9.6)	11 (3.64)
95	JMM	540 (65.45)	BJP	109 (13.21)	431 (52.24)	JD(U)	57 (6.91)	119 (14.42)
96	JMM	584 (77.56)	BJP	59 (7.84)	525 (69.72)	JVM	57 (7.57)	53 (7.04)
97	JMM	478 (68.09)	JVM	56 (7.98)	422 (60.11)	JD(U)	55 (7.83)	113 (16.1)
98	BJP	458 (59.87)	JMM	250 (32.68)	208 (27.19)	AITC	12 (1.57)	45 (5.88)
99	JMM	428 (65.75)	BJP	67 (10.29)	361 (55.46)	JD(U)	55 (8.45)	101 (15.51)
100	JMM	435 (83.49)	BJP	60 (11.52)	375 (71.97)	AJSUP	9 (1.73)	17 (3.26)
101	BJP	400 (64.83)	JMM	144 (23.34)	256 (41.49)	JVM	20 (3.24)	53 (8.59)
102	BJP	462 (72.87)	JMM	117 (18.45)	345 (54.42)	JVM	14 (2.21)	41 (6.47)
103	JMM	366 (61.1)	BJP	191 (31.89)	175 (29.21)	IND (HM)	9 (1.5)	33 (5.51)
104	JMM	759 (77.93)	BJP	103 (10.57)	656 (67.36)	JD(U)	44 (4.52)	68 (6.98)
105	BJP	265 (52.37)	JMM	179 (35.38)	86 (16.99)	JVM	12 (2.37)	50 (9.88)

Contd....

Socio-Economic Amenities - Rural

Access to Education Facilities

Particulars	Number of Villages (% of Population)				
	Available	Not Available	If Not Available (Distance of Nearest Facility)		
			A	B	C
Govt. Primary School	549 (95)	77 (5)	69 (4)	4 (0)	3 (0)
Private Primary School	24 (7)	602 (93)	0 (0)	0 (0)	0 (0)
Govt. Middle School	175 (48)	451 (52)	285 (34)	126 (12)	33 (5)
Private Middle School	7 (3)	619 (97)	1 (0)	3 (0)	0 (0)
Govt. Secondary School	21 (7)	605 (93)	126 (23)	242 (37)	231 (31)
Private Secondary School	1 (2)	625 (98)	0 (0)	3 (1)	3 (1)
Govt. Senior Secondary School	6 (2)	620 (98)	58 (12)	104 (18)	432 (63)
Private Senior Secondary School	2 (0)	624 (100)	3 (1)	7 (1)	14 (3)
Govt. Arts and Science Degree College	2 (1)	624 (99)	3 (0)	14 (3)	584 (92)
Private Arts and Science Degree College	0 (0)	626 (100)	0 (0)	5 (1)	18 (3)
Govt. Engineering College	0 (0)	626 (100)	0 (0)	0 (0)	626 (100)
Private Engineering College	0 (0)	626 (100)	0 (0)	0 (0)	0 (0)
Govt. Medicine College	0 (0)	626 (100)	0 (0)	0 (0)	626 (100)
Private Medicine College	0 (0)	626 (100)	0 (0)	0 (0)	0 (0)
Govt. Management Institute	0 (0)	626 (100)	0 (0)	0 (0)	626 (100)
Private Management Institute	0 (0)	626 (100)	0 (0)	0 (0)	0 (0)
Govt. Polytechnic	0 (0)	626 (100)	0 (0)	0 (0)	626 (100)
Private Polytechnic	0 (0)	626 (100)	0 (0)	0 (0)	0 (0)
Govt. Vocational Training School/ITI	0 (0)	626 (100)	0 (0)	0 (0)	621 (99)
Private Vocational Training School/ITI	0 (0)	626 (100)	0 (0)	0 (0)	5 (1)
Govt. Non Formal Training Centre	0 (0)	626 (100)	0 (0)	0 (0)	0 (0)
Private Non Formal Training Centre	0 (0)	626 (100)	0 (0)	0 (0)	626 (100)
Govt. School For Disabled	0 (0)	626 (100)	0 (0)	0 (0)	0 (0)
Private School For Disabled	0 (0)	626 (100)	0 (0)	0 (0)	626 (100)
Government Others	3 (2)	623 (98)	0 (0)	0 (0)	0 (0)
Private Others	0 (0)	626 (100)	0 (0)	0 (0)	623 (98)

Note : Distance A : Less than 5 km; B : Between 5-10 km; C : 10+ km.; Source : Data Analysis is based on 2011 Census.

DISCLAIMER

The Terms of Use and Disclaimer of Datanet India Private Limited (hereinafter referred to as "Datanet") for use of this analysis report of **Skaripara Assembly Constituency (Skaripara Vidhan Sabha)** :-

1. **Assembly Factbook™** is a Registered Trade Mark owned by Datanet.
2. All the maps are sketched and graphical representation only and have not been drawn to the scale and also not to represent the actual geographical area or boundary of the unit.
3. The data for the aforesaid analysis is based on authentic sources and has been culled from the various publications of Census, CSO and NSSO for district and block level data, various central and state government departments, Central & State Elections Commissions and the concerned Returning Officers' releases, Electoral Rolls, Election results and allied publications, internal assessment, surveys, estimates and analysis. Therefore, certain adjustment of data at micro level may have been done to arrive closer to the macro data.
4. Data have been provided on an "As Is" and "As AVAILABLE" basis
5. The colours shown in the maps or diagram and charts of a particular party, alliance or AC are indicative and do not represent them.
6. This publication which includes maps, sheets, graphs and data would be the property under copyright of Datanet only. The user may use these for its internal study, analysis and research purposes. It's public display, re-selling or any commercial uses by the user are not allowed.
7. Datanet has taken due care and caution in compilation and processing of data and allied information, but does not guarantee the accuracy, adequacy or completeness of any information/analysis and will be not responsible for any errors or omissions or for the results obtained from the use of such information/analysis.
8. All the contents for the publication have been culled from various authentic sources and Datanet reasonably believes such sources to be reliable, but does not make any representations, express or implied as to the accuracy or fitness of use of such information. The information or contents of the information/analysis do not constitute advice and should not be relied upon in making (or refraining from making) any decision. Any reliance placed upon the information provided by Datanet is the sole responsibility and strictly at the user's risk.
9. In no event will Datanet be liable for any damages (including, without limitation, damages for loss of business projects, or loss of profits) arising in contract, tort or otherwise from the use of or inability to use any of its contents, or from any action taken (or refrained from being taken) as a result of using the analysis or any of its contents. Datanet its directors, owners, editors, officials, employees, distributor and agents or any associate will not be liable for any errors in the information contained or any consequences arising from the use of the contents of the provided information/analysis.
10. If any provision of these terms and conditions is held invalid or illegal or unenforceable for any reason by any court of competent jurisdiction, such provision shall be severed and the remainder of provisions of the terms and conditions shall continue in full force and effect as if the Term of Use had been executed with the invalid, illegal or unenforceable provision eliminated.
11. If there are any discrepancies in the information provided, please bring it to attention of Datanet for suitable rectification measures.

Buy Online This Complete Book At
Indiastat Publication Book Store

www.indiastatpublications.com

or go directly at

[http://www.indiastatpublications.com/
Assembly_factbook/Jharkhand/Dumka/ Skiaripara](http://www.indiastatpublications.com/Assembly_factbook/Jharkhand/Dumka/Skiaripara)

 **indiastat**elections

ISBN : 978-93-5313-018-3

